



JNP GROUP
CONSULTING ENGINEERS

Phase I Geo-environmental Report

Project: Haichs Building
Firth Street
Huddersfield
HD1 3DA

Client: Shound Properties Ltd

Reference: B25558-JNP-XX-XX-RP-G-1001 P01

Date: October 2023

DOCUMENT CONTROL SHEET



Prepared by.....
Rachel Burgin BSc (Hons) MSc FGS
Senior Geo-environmental Engineer



Checked by.....
Sarah Longstaff BSc (Hons) MSc FGS
Associate



Approved by.....
Philip Taylor BSc (Hons) MA CGeol FGS
Associate

FOR AND ON BEHALF OF JNP GROUP

Date: 23 November 2023

Document Issue Record

Rev	Date	Description	Prepared	Checked	Approved
P01	10/2023	First Issue	RB	SLL	PT

This document is for the sole use and reliance of JNP Group's client and has been prepared in accordance with the scope of the appointment of JNP Group and is subject to the terms of that appointment. JNP Group accepts no liability for any use of this document other than by its client and only for the purposes for which it has been prepared. No person other than the client may copy (in whole or in part) or use the contents of this document, without the prior written permission of JNP Group. Any advice, opinions, or recommendations within this document should be read and relied upon only in the context of this document as a whole. The copyright at all times remains with JNP Group.

Contents

EXECUTIVE SUMMARY	4
1 INTRODUCTION	5
1.1 GENERAL.....	5
1.2 OBJECTIVES	5
1.3 METHODOLOGY.....	5
2 SITE DESCRIPTION.....	6
3 GEOLOGY, HYDROGEOLOGY AND HYDROLOGY	7
3.1 GEOLOGY	7
3.2 BGS BOREHOLE RECORDS.....	7
3.3 RADON	8
3.4 BACKGROUND SOIL CHEMICAL CONCENTRATIONS	8
3.5 MINING, MINERAL EXTRACTION AND NATURAL CAVITIES.....	8
3.6 HYDROGEOLOGY	9
3.7 HYDROLOGY	9
3.8 POLLUTION INCIDENTS TO CONTROLLED WATERS.....	9
3.9 DISCHARGE CONSENTS.....	10
4 SITE HISTORY	11
4.1 HISTORICAL MAPPING.....	11
4.2 UNEXPLODED ORDNANCE REVIEW.....	12
4.3 SITE HISTORICAL SUMMARY	12
5 INFORMATION HELD BY STATUTORY AUTHORITIES	13
5.1 SUMMARY.....	13
5.2 ENVIRONMENTALLY SENSITIVE AREAS.....	13
6 UK CONTAMINATED LAND LEGISLATIVE FRAMEWORK	14
6.1 GENERAL.....	14
7 CONCEPTUAL SITE MODEL AND PRELIMINARY RISK ASSESSMENT	16
7.1 GENERAL.....	16
7.2 POTENTIAL SOURCES OF CONTAMINATION.....	16
7.3 RECEPTORS.....	16
7.4 PATHWAYS	17
7.5 POLLUTANT LINKAGES.....	17
7.6 PRELIMINARY RISK ASSESSMENT.....	19
8 CONCLUSIONS OF DESK STUDY.....	20
8.1 CONCLUSIONS	20
8.2 RECOMMENDATIONS	20
9 REFERENCES.....	21
FIGURES / DRAWINGS	25

APPENDIX A: LIMITATIONS26
APPENDIX B: THIRD PARTY DRAWINGS30
APPENDIX C: GROUNDSURE REPORT31
APPENDIX D: HISTORICAL MAPS32

Site Details:

Haichs Building, Firth Street,
Huddersfield, HD1 3DA

Client Ref: B25558-G2181
Report Ref: GS-I4X-3Y4-Y1C-W23
Grid Ref: 414632, 415936

Map Name: County Series


Map date: 1854

Scale: 1:10,560

Printed at: 1:10,560



Surveyed 1850
Revised N/A
Edition 1854
Copyright N/A
Levelled 1853



Surveyed 1851
Revised N/A
Edition 1854
Copyright N/A
Levelled N/A



Produced by
Groundsure Insights
T: 08444 159000
E: info@groundsure.com
W: www.groundsure.com

© Crown copyright and database rights 2018 Ordnance Survey 100035207

Production date: 11 October 2023

Map legend available at:
www.groundsure.com/sites/default/files/groundsure_legend.pdf



Site Details:

Haichs Building, Firth Street,
Huddersfield, HD1 3DA

Client Ref: B25558-G2181
Report Ref: GS-I4X-3Y4-Y1C-W23
Grid Ref: 414632, 415936

Map Name: County Series

Map date: 1888-1889

Scale: 1:10,560

Printed at: 1:10,560



Surveyed 1889
Revised 1889
Edition N/A
Copyright N/A
Levelled N/A

Surveyed 1888
Revised 1888
Edition N/A
Copyright N/A
Levelled N/A

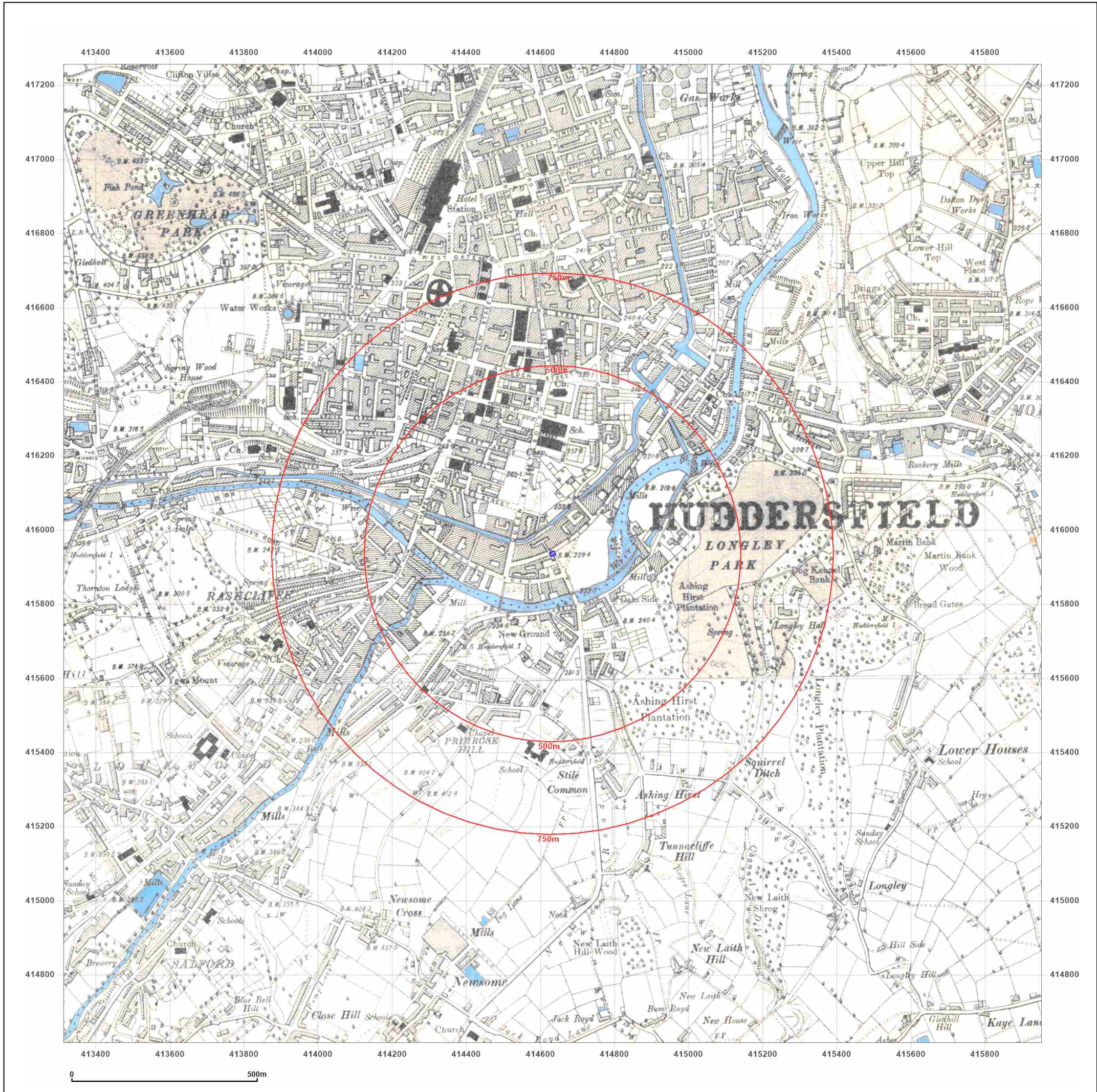


Produced by
Groundsure Insights
T: 08444 159000
E: info@groundsure.com
W: www.groundsure.com

© Crown copyright and database rights 2018 Ordnance Survey 100035207

Production date: 11 October 2023

Map legend available at:
www.groundsure.com/sites/default/files/groundsure_legend.pdf



Site Details:

Haichs Building, Firth Street,
Huddersfield, HD1 3DA

Client Ref: B25558-G2181
Report Ref: GS-I4X-3Y4-Y1C-W23
Grid Ref: 414632, 415936

Map Name: County Series

Map date: 1905

Scale: 1:10,560

Printed at: 1:10,560



Surveyed 1889
Revised 1905
Edition N/A
Copyright N/A
Levelled N/A

Surveyed 1888
Revised 1905
Edition N/A
Copyright N/A
Levelled N/A

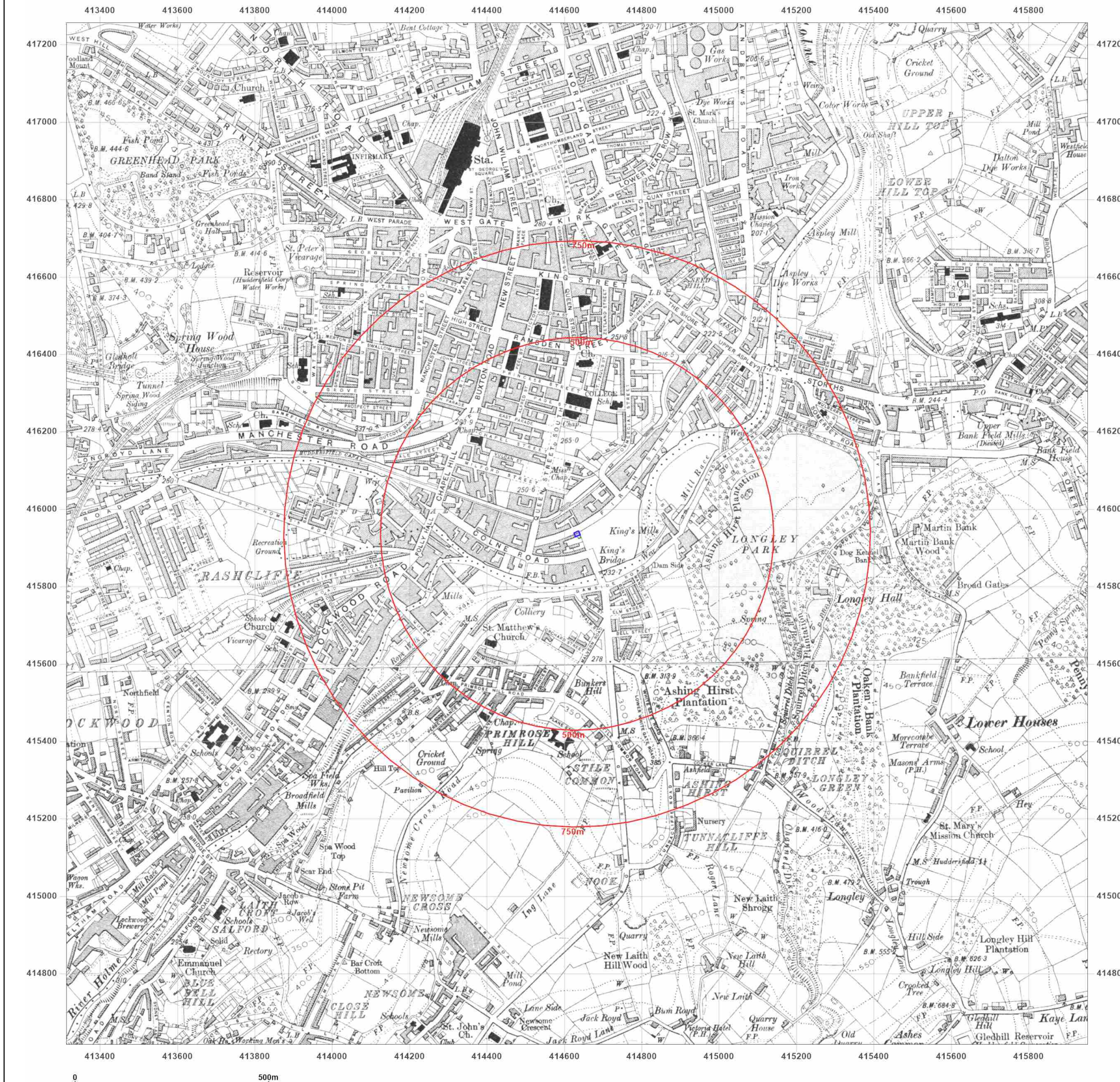


Produced by
Groundsure Insights
T: 08444 159000
E: info@groundsure.com
W: www.groundsure.com

© Crown copyright and database rights 2018 Ordnance Survey 100035207

Production date: 11 October 2023

Map legend available at:
www.groundsure.com/sites/default/files/groundsure_legend.pdf



Site Details:

Haichs Building, Firth Street,
Huddersfield, HD1 3DA

Client Ref: B25558-G2181
Report Ref: GS-I4X-3Y4-Y1C-W23
Grid Ref: 414632, 415936

Map Name: County Series

Map date: 1930-1931

Scale: 1:10,560

Printed at: 1:10,560



Surveyed 1851
Revised 1930
Edition 1930
Copyright N/A
Levelled 1931

Surveyed 1851
Revised 1930
Edition N/A
Copyright N/A
Levelled N/A



Produced by
Groundsure Insights
T: 08444 159000
E: info@groundsure.com
W: www.groundsure.com

© Crown copyright and database rights 2018 Ordnance Survey 100035207

Production date: 11 October 2023

Map legend available at:
www.groundsure.com/sites/default/files/groundsure_legend.pdf



Site Details:

Haichs Building, Firth Street,
Huddersfield, HD1 3DA

Client Ref: B25558-G2181
Report Ref: GS-IX-3Y4-Y1C-W23
Grid Ref: 414632, 415936

Map Name: County Series

Map date: 1938

Scale: 1:10,560

Printed at: 1:10,560



Surveyed 1851
Revised 1938
Edition 1938
Copyright N/A
Levelled N/A

Surveyed 1851
Revised 1938
Edition 1938
Copyright N/A
Levelled N/A



Produced by
Groundsure Insights
T: 08444 159000
E: info@groundsure.com
W: www.groundsure.com

© Crown copyright and database rights 2018 Ordnance Survey 100035207

Production date: 11 October 2023

Map legend available at:
www.groundsure.com/sites/default/files/groundsure_legend.pdf



Site Details:

Haichs Building, Firth Street,
Huddersfield, HD1 3DA

Client Ref: B25558-G2181
Report Ref: GS-IX-3Y4-Y1C-W23
Grid Ref: 414632, 415936

Map Name: County Series

Map date: 1948

Scale: 1:10,560

Printed at: 1:10,560



Surveyed 1851
Revised 1948
Edition N/A
Copyright N/A
Levelled N/A

Surveyed 1851
Revised 1948
Edition N/A
Copyright N/A
Levelled N/A



Produced by
Groundsure Insights
T: 08444 159000
E: info@groundsure.com
W: www.groundsure.com

© Crown copyright and database rights 2018 Ordnance Survey 100035207

Production date: 11 October 2023

Map legend available at:
www.groundsure.com/sites/default/files/groundsure_legend.pdf



Site Details:

Haichs Building, Firth Street,
Huddersfield, HD1 3DA

Client Ref: B25558-G2181
Report Ref: GS-I4X-3Y4-Y1C-W23
Grid Ref: 414632, 415936

Map Name: Provisional

Map date: 1955-1956

Scale: 1:10,560

Printed at: 1:10,560



Surveyed 1951
Revised 1951
Edition N/A
Copyright 1956
Levelled N/A

Surveyed 1951
Revised 1951
Edition N/A
Copyright 1956
Levelled N/A

Surveyed N/A
Revised 1955
Edition 1956
Copyright N/A
Levelled N/A

Surveyed N/A
Revised 1955
Edition N/A
Copyright 1955
Levelled N/A



Produced by
Groundsure Insights
T: 08444 159000
E: info@groundsure.com
W: www.groundsure.com

© Crown copyright and database rights 2018 Ordnance Survey 100035207

Production date: 11 October 2023

Map legend available at:
www.groundsure.com/sites/default/files/groundsure_legend.pdf



Site Details:

Haichs Building, Firth Street,
Huddersfield, HD1 3DA

Client Ref: B25558-G2181
Report Ref: GS-I4X-3Y4-Y1C-W23
Grid Ref: 414632, 415936

Map Name: Provisional

Map date: 1965-1969

Scale: 1:10,560

Printed at: 1:10,560



Surveyed 1966
Revised 1966
Edition N/A
Copyright N/A
Levelled N/A

Surveyed 1965
Revised 1965
Edition N/A
Copyright N/A
Levelled N/A

Surveyed 1969
Revised 1969
Edition N/A
Copyright N/A
Levelled N/A

Surveyed 1968
Revised 1968
Edition N/A
Copyright N/A
Levelled N/A



Produced by
Groundsure Insights
T: 08444 159000
E: info@groundsure.com
W: www.groundsure.com

© Crown copyright and database rights 2018 Ordnance Survey 100035207

Production date: 11 October 2023

Map legend available at:
www.groundsure.com/sites/default/files/groundsure_legend.pdf



Site Details:

Haichs Building, Firth Street,
Huddersfield, HD1 3DA

Client Ref: B25558-G2181
Report Ref: GS-I4X-3Y4-Y1C-W23
Grid Ref: 414632, 415936

Map Name: National Grid

Map date: 1975-1977


Scale: 1:10,000

Printed at: 1:10,000



Surveyed 1974
Revised 1975
Edition N/A
Copyright N/A
Levelled N/A

Surveyed 1974
Revised 1975
Edition N/A
Copyright N/A
Levelled N/A



Surveyed 1977
Revised 1977
Edition N/A
Copyright N/A
Levelled N/A

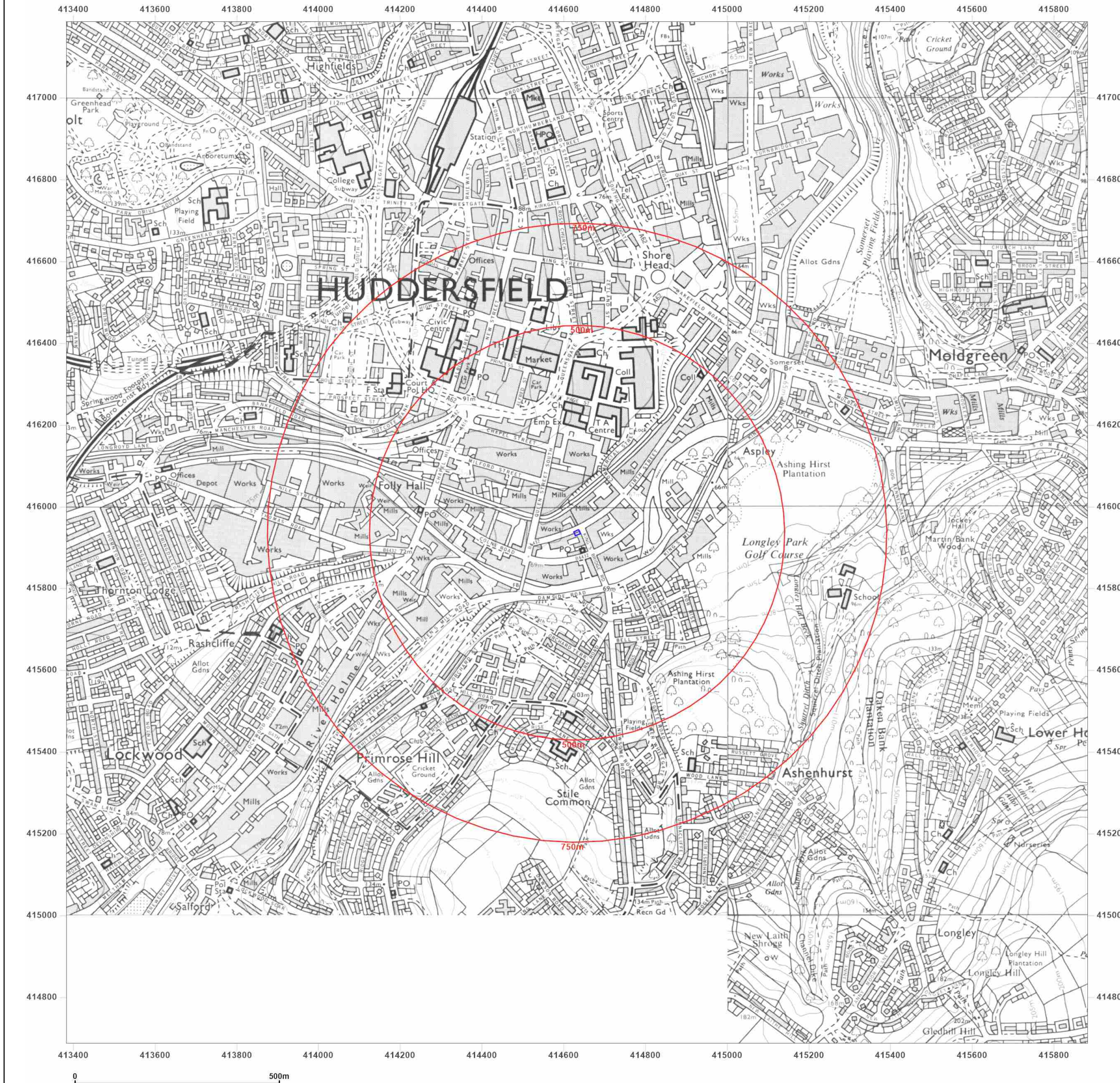


Produced by
Groundsure Insights
T: 08444 159000
E: info@groundsure.com
W: www.groundsure.com

© Crown copyright and database rights 2018 Ordnance Survey 100035207

Production date: 11 October 2023

Map legend available at:
www.groundsure.com/sites/default/files/groundsure_legend.pdf



Site Details:

Haichs Building, Firth Street,
Huddersfield, HD1 3DA

Client Ref: B25558-G2181
Report Ref: GS-I4X-3Y4-Y1C-W23
Grid Ref: 414632, 415936

Map Name: National Grid

Map date: 1984-1988

Scale: 1:10,000


Printed at: 1:10,000



Surveyed 1984
Revised 1985
Edition N/A
Copyright N/A
Levelled N/A

Surveyed 1984
Revised 1988
Edition N/A
Copyright N/A
Levelled N/A

Surveyed 1983
Revised 1984
Edition N/A
Copyright N/A
Levelled N/A



Produced by
Groundsure Insights
T: 08444 159000
E: info@groundsure.com
W: www.groundsure.com

© Crown copyright and database rights 2018 Ordnance Survey 100035207

Production date: 11 October 2023

Map legend available at:
www.groundsure.com/sites/default/files/groundsure_legend.pdf



Site Details:

Haichs Building, Firth Street,
Huddersfield, HD1 3DA


Client Ref: B25558-G2181
Report Ref: GS-I4X-3Y4-Y1C-W23
Grid Ref: 414632, 415936

Map Name: National Grid

Map date: 2001

Scale: 1:10,000

Printed at: 1:10,000



Produced by
Groundsure Insights
T: 08444 159000
E: info@groundsure.com
W: www.groundsure.com

© Crown copyright and database rights 2018 Ordnance Survey 100035207

Production date: 11 October 2023

Map legend available at:
www.groundsure.com/sites/default/files/groundsure_legend.pdf

