



JNP GROUP
CONSULTING ENGINEERS

Phase I Geo-environmental Report

Project: Haichs Building
Firth Street
Huddersfield
HD1 3DA

Client: Shound Properties Ltd

Reference: B25558-JNP-XX-XX-RP-G-1001 P01

Date: October 2023

DOCUMENT CONTROL SHEET

Prepared by.....
Rachel Burgin BSc (Hons) MSc FGS
Senior Geo-environmental Engineer

Checked by.....
Sarah Longstaff BSc (Hons) MSc FGS
Associate

Approved by.....
Philip Taylor BSc (Hons) MA CGeol FGS
Associate

FOR AND ON BEHALF OF JNP GROUP

Date: 23 November 2023

Document Issue Record

Rev	Date	Description	Prepared	Checked	Approved
P01	10/2023	First Issue	RB	SLL	PT

This document is for the sole use and reliance of JNP Group's client and has been prepared in accordance with the scope of the appointment of JNP Group and is subject to the terms of that appointment. JNP Group accepts no liability for any use of this document other than by its client and only for the purposes for which it has been prepared. No person other than the client may copy (in whole or in part) or use the contents of this document, without the prior written permission of JNP Group. Any advice, opinions, or recommendations within this document should be read and relied upon only in the context of this document as a whole. The copyright at all times remains with JNP Group.

Contents

EXECUTIVE SUMMARY	4
1 INTRODUCTION	5
1.1 GENERAL.....	5
1.2 OBJECTIVES	5
1.3 METHODOLOGY.....	5
2 SITE DESCRIPTION.....	6
3 GEOLOGY, HYDROGEOLOGY AND HYDROLOGY	7
3.1 GEOLOGY	7
3.2 BGS BOREHOLE RECORDS.....	7
3.3 RADON	8
3.4 BACKGROUND SOIL CHEMICAL CONCENTRATIONS	8
3.5 MINING, MINERAL EXTRACTION AND NATURAL CAVITIES.....	8
3.6 HYDROGEOLOGY	9
3.7 HYDROLOGY	9
3.8 POLLUTION INCIDENTS TO CONTROLLED WATERS.....	9
3.9 DISCHARGE CONSENTS.....	10
4 SITE HISTORY	11
4.1 HISTORICAL MAPPING.....	11
4.2 UNEXPLODED ORDNANCE REVIEW.....	12
4.3 SITE HISTORICAL SUMMARY	12
5 INFORMATION HELD BY STATUTORY AUTHORITIES	13
5.1 SUMMARY.....	13
5.2 ENVIRONMENTALLY SENSITIVE AREAS.....	13
6 UK CONTAMINATED LAND LEGISLATIVE FRAMEWORK	14
6.1 GENERAL.....	14
7 CONCEPTUAL SITE MODEL AND PRELIMINARY RISK ASSESSMENT	16
7.1 GENERAL.....	16
7.2 POTENTIAL SOURCES OF CONTAMINATION.....	16
7.3 RECEPTORS.....	16
7.4 PATHWAYS	17
7.5 POLLUTANT LINKAGES.....	17
7.6 PRELIMINARY RISK ASSESSMENT.....	19
8 CONCLUSIONS OF DESK STUDY.....	20
8.1 CONCLUSIONS	20
8.2 RECOMMENDATIONS	20
9 REFERENCES.....	21
FIGURES / DRAWINGS	25

APPENDIX A: LIMITATIONS26
APPENDIX B: THIRD PARTY DRAWINGS30
APPENDIX C: GROUNDSURE REPORT31
APPENDIX D: HISTORICAL MAPS32

Site Details:

Haichs Building, Firth Street,
Huddersfield, HD1 3DA



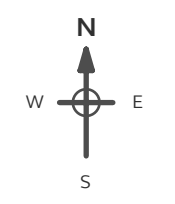
Client Ref: B25558-G2181
Report Ref: GS-I4X-3Y4-Y1C-W23
Grid Ref: 414632, 415936

Map Name: National Grid

Map date: 2010

Scale: 1:10,000

Printed at: 1:10,000

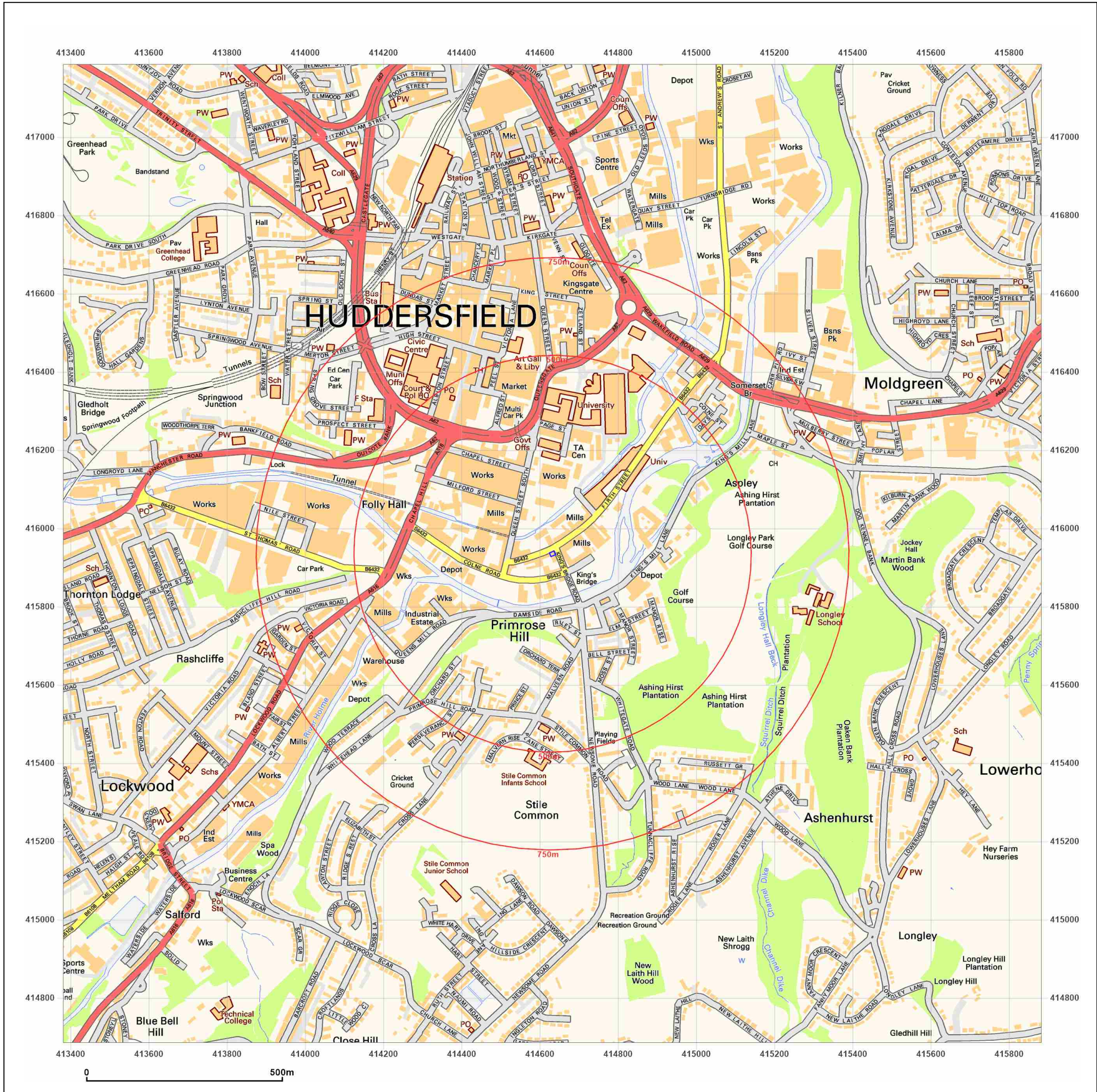


Produced by
Groundsure Insights
T: 08444 159000
E: info@groundsure.com
W: www.groundsure.com

© Crown copyright and database rights 2018 Ordnance Survey 100035207

Production date: 11 October 2023

Map legend available at:
www.groundsure.com/sites/default/files/groundsure_legend.pdf



Site Details:

Haichs Building, Firth Street,
Huddersfield, HD1 3DA


Client Ref: B25558-G2181
Report Ref: GS-I4X-3Y4-Y1C-W23
Grid Ref: 414632, 415936

Map Name: National Grid

Map date: 2023

Scale: 1:10,000

Printed at: 1:10,000

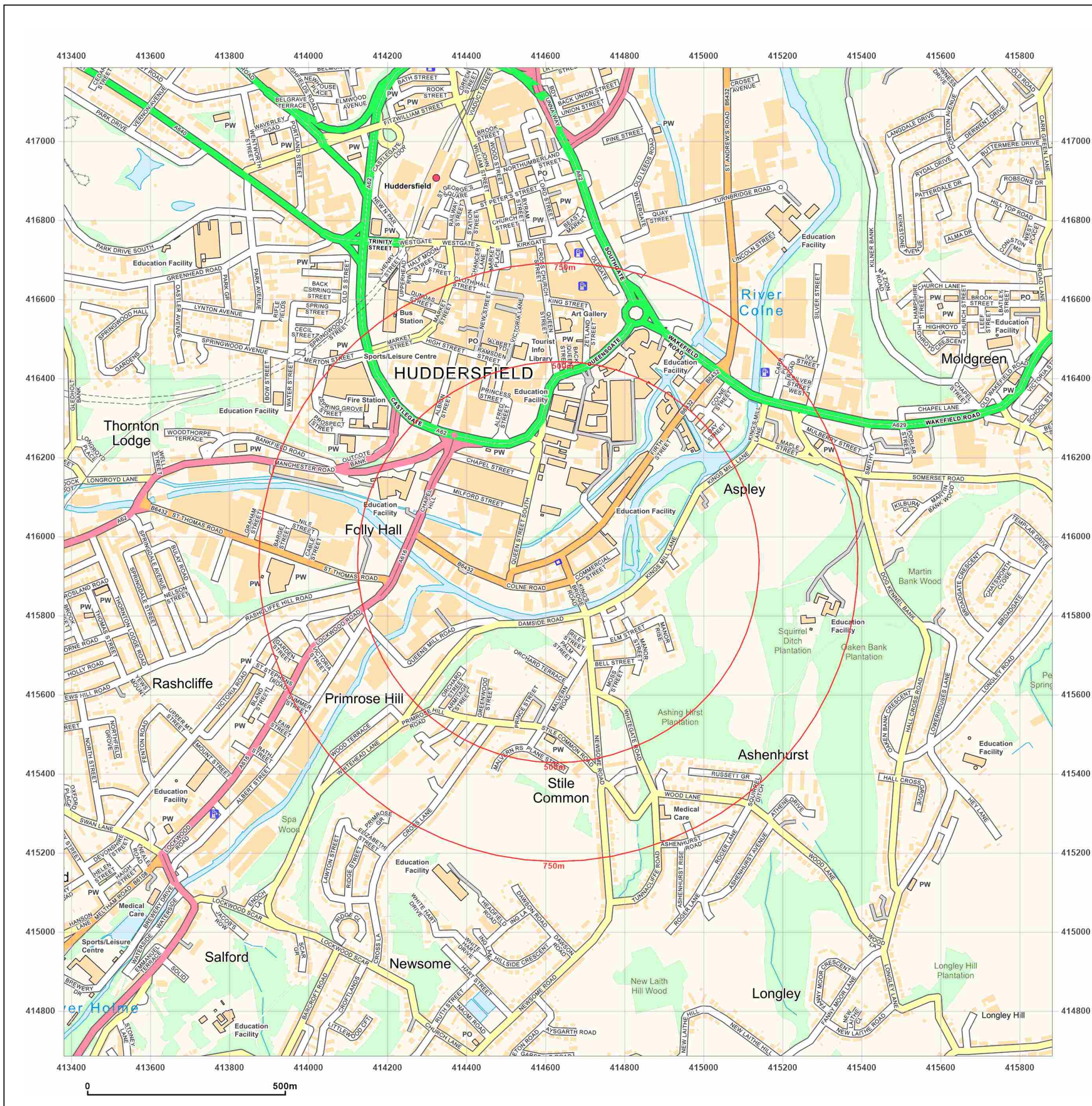


Produced by
Groundsure Insights
T: 08444 159000
E: info@groundsure.com
W: www.groundsure.com

© Crown copyright and database rights 2018 Ordnance Survey 100035207

Production date: 11 October 2023

Map legend available at:
www.groundsure.com/sites/default/files/groundsure_legend.pdf



Site Details:

Haichs Building, Firth Street,
Huddersfield, HD1 3DA

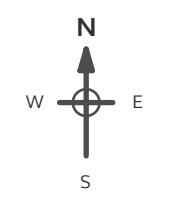
Client Ref: B25558-G2181
Report Ref: GS-I4X-3Y4-Y1C-W23
Grid Ref: 414632, 415936

Map Name: County Series Town Plan

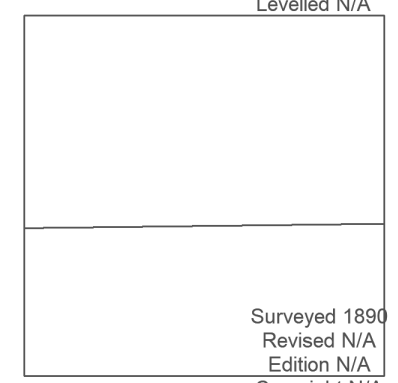
Map date: 1890

Scale: 1:500

Printed at: 1:1,000



Surveyed 1890
Revised N/A
Edition N/A
Copyright N/A
Levelled N/A



Surveyed 1890
Revised N/A
Edition N/A
Copyright N/A
Levelled N/A

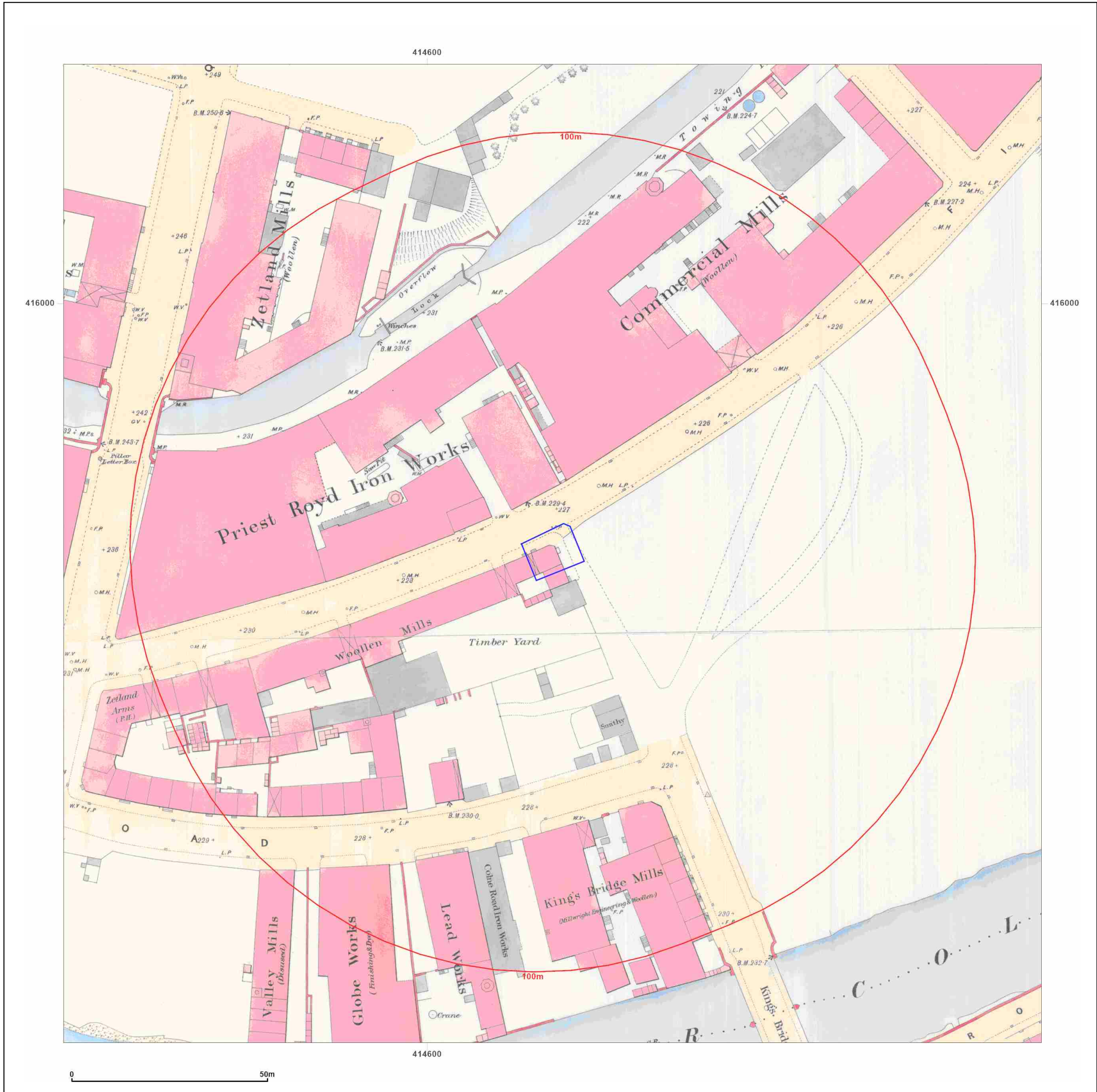


Produced by
Groundsure Insights
T: 08444 159000
E: info@groundsure.com
W: www.groundsure.com

© Crown copyright and database rights 2018 Ordnance Survey 100035207

Production date: 11 October 2023

Map legend available at:
www.groundsure.com/sites/default/files/groundsure_legend.pdf



Site Details:

Haichs Building, Firth Street,
Huddersfield, HD1 3DA

Client Ref: B25558-G2181
Report Ref: GS-I4X-3Y4-Y1C-W23
Grid Ref: 414632, 415936

Map Name: County Series


Map date: 1893

Scale: 1:2,500

Printed at: 1:2,500



Surveyed 1893
Revised 1893
Edition N/A
Copyright N/A
Levelled N/A

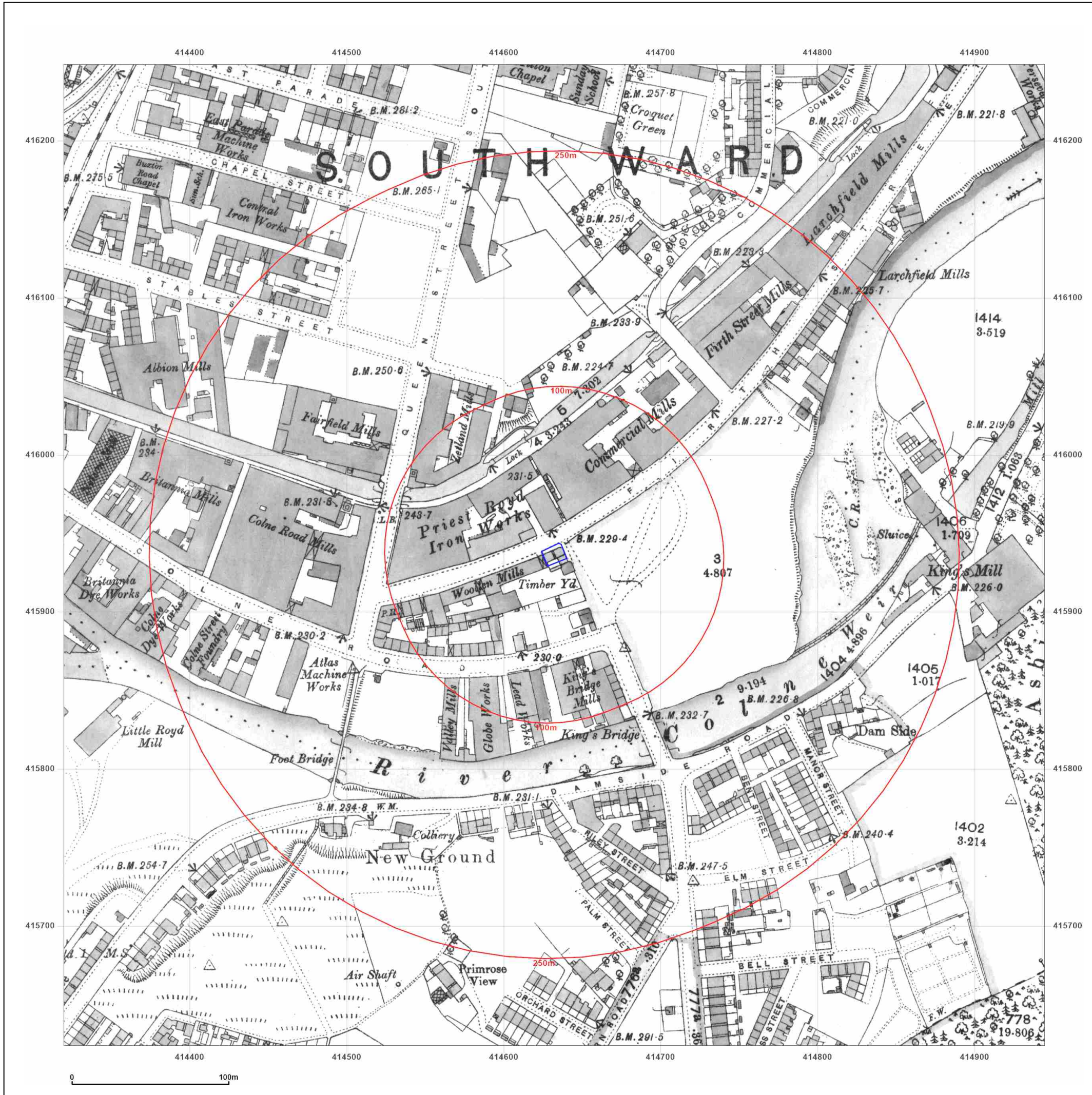


Produced by
Groundsure Insights
T: 08444 159000
E: info@groundsure.com
W: www.groundsure.com

© Crown copyright and database rights 2018 Ordnance Survey 100035207

Production date: 11 October 2023

Map legend available at:
www.groundsure.com/sites/default/files/groundsure_legend.pdf



Site Details:

Haichs Building, Firth Street,
Huddersfield, HD1 3DA

Client Ref: B25558-G2181
Report Ref: GS-I4X-3Y4-Y1C-W23
Grid Ref: 414632, 415936

Map Name: County Series


Map date: 1907

Scale: 1:2,500

Printed at: 1:2,500



Surveyed 1907
Revised 1907
Edition N/A
Copyright N/A
Levelled N/A

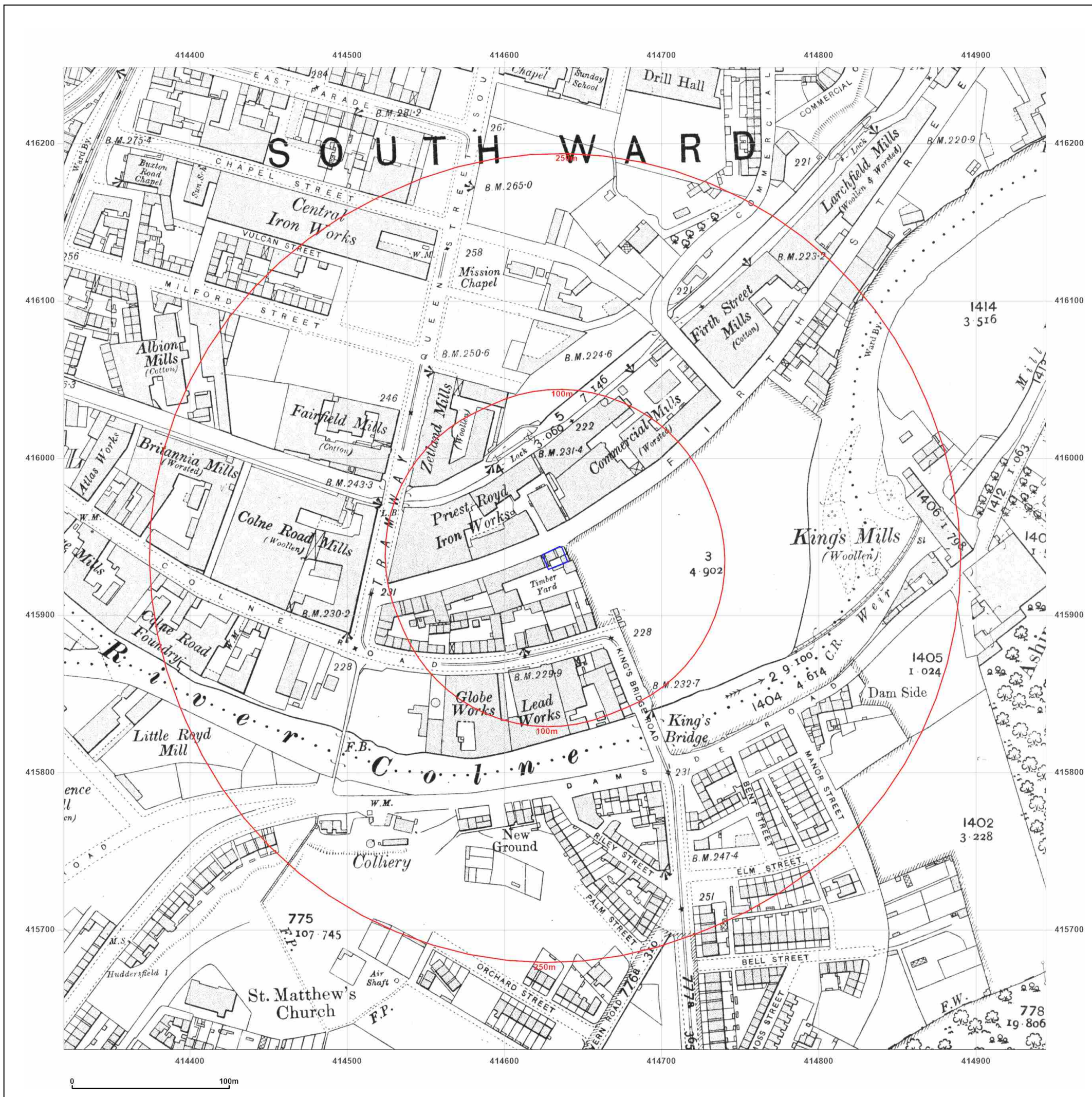


Produced by
Groundsure Insights
T: 08444 159000
E: info@groundsure.com
W: www.groundsure.com

© Crown copyright and database rights 2018 Ordnance Survey 100035207

Production date: 11 October 2023

Map legend available at:
www.groundsure.com/sites/default/files/groundsure_legend.pdf



Site Details:

Haichs Building, Firth Street,
Huddersfield, HD1 3DA

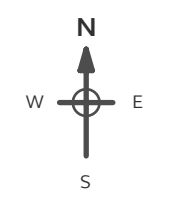
Client Ref: B25558-G2181
Report Ref: GS-I4X-3Y4-Y1C-W23
Grid Ref: 414632, 415936

Map Name: County Series


Map date: 1918

Scale: 1:2,500

Printed at: 1:2,500



Surveyed 1918
Revised 1918
Edition N/A
Copyright N/A
Levelled N/A



Produced by
Groundsure Insights
T: 08444 159000
E: info@groundsure.com
W: www.groundsure.com

© Crown copyright and database rights 2018 Ordnance Survey 100035207

Production date: 11 October 2023

Map legend available at:
www.groundsure.com/sites/default/files/groundsure_legend.pdf



Site Details:

Haichs Building, Firth Street,
Huddersfield, HD1 3DA

Client Ref: B25558-G2181
Report Ref: GS-I4X-3Y4-Y1C-W23
Grid Ref: 414632, 415936

Map Name: County Series


Map date: 1932

Scale: 1:2,500

Printed at: 1:2,500



Surveyed 1932
Revised 1932
Edition N/A
Copyright N/A
Levelled N/A

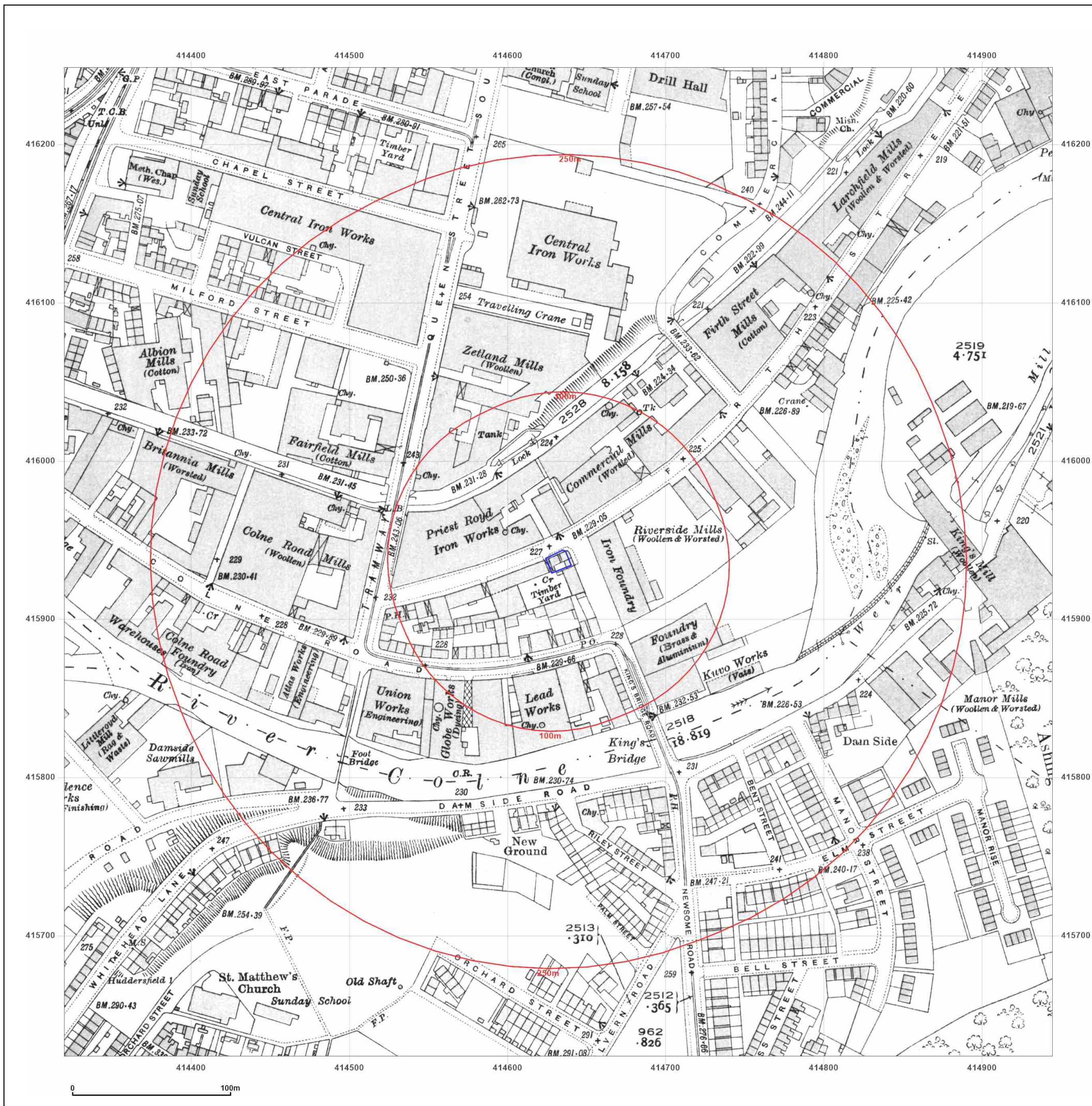


Produced by
Groundsure Insights
T: 08444 159000
E: info@groundsure.com
W: www.groundsure.com

© Crown copyright and database rights 2018 Ordnance Survey 100035207

Production date: 11 October 2023

Map legend available at:
www.groundsure.com/sites/default/files/groundsure_legend.pdf



Site Details:

Haichs Building, Firth Street,
Huddersfield, HD1 3DA

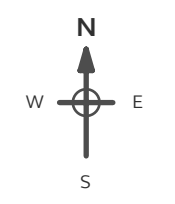
Client Ref: B25558-G2181
Report Ref: GS-I4X-3Y4-Y1C-W23
Grid Ref: 414632, 415936

Map Name: National Grid

Map date: 1959

Scale: 1:1,250

Printed at: 1:2,000



Surveyed 1958
Revised 1958
Edition N/A
Copyright N/A
Levelled N/A

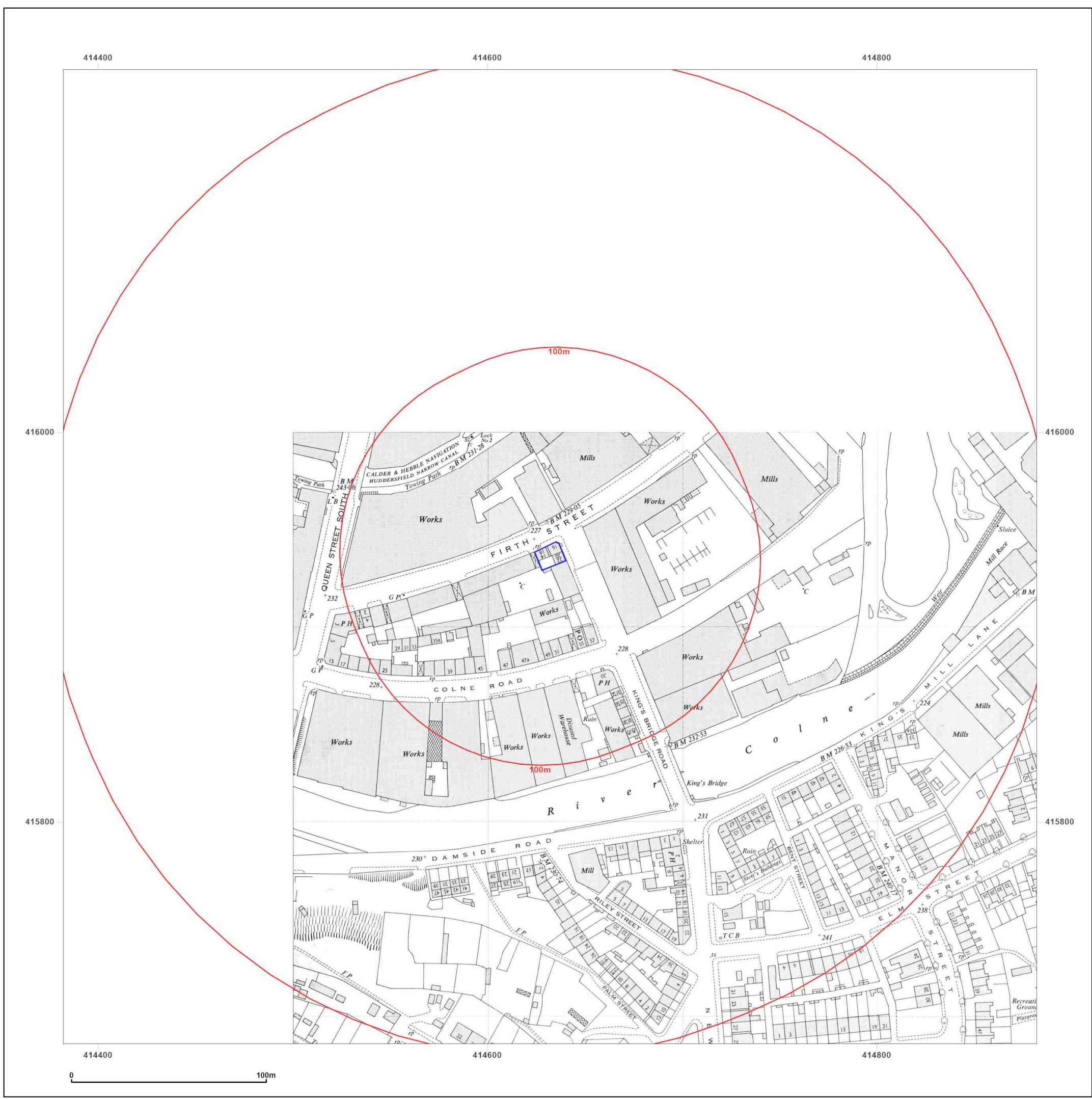


Produced by
Groundsure Insights
T: 08444 159000
E: info@groundsure.com
W: www.groundsure.com

© Crown copyright and database rights 2018 Ordnance Survey 100035207

Production date: 11 October 2023

Map legend available at:
www.groundsure.com/sites/default/files/groundsure_legend.pdf



Site Details:

Haichs Building, Firth Street,
Huddersfield, HD1 3DA

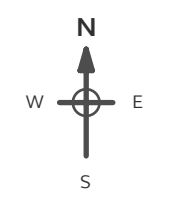
Client Ref: B25558-G2181
Report Ref: GS-I4X-3Y4-Y1C-W23
Grid Ref: 414632, 415936

Map Name: National Grid


Map date: 1959-1960

Scale: 1:1,250

Printed at: 1:2,000



Surveyed 1959	Surveyed 1959
Revised 1959	Revised 1959
Edition N/A	Edition N/A
Copyright 1960	Copyright 1960
Levelled 1931	Levelled 1931



Surveyed 1958	Surveyed N/A
Revised 1958	Revised N/A
Edition N/A	Edition N/A
Copyright 1959	Copyright N/A
Levelled 1931	Levelled N/A

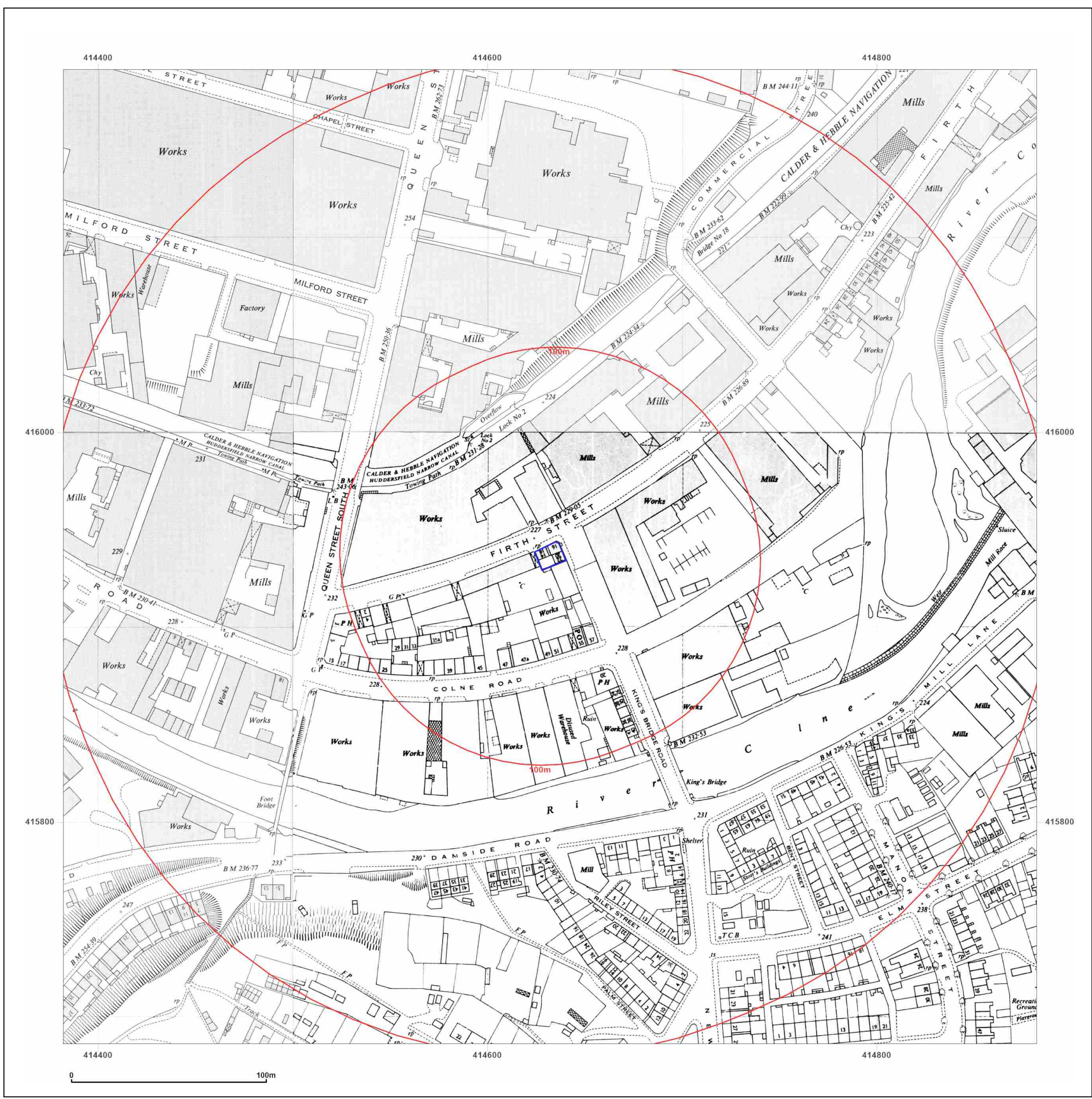


Produced by
Groundsure Insights
T: 08444 159000
E: info@groundsure.com
W: www.groundsure.com

© Crown copyright and database rights 2018 Ordnance Survey 100035207

Production date: 11 October 2023

Map legend available at:
www.groundsure.com/sites/default/files/groundsure_legend.pdf



Site Details:

Haichs Building, Firth Street,
Huddersfield, HD1 3DA

Client Ref: B25558-G2181
Report Ref: GS-I4X-3Y4-Y1C-W23
Grid Ref: 414632, 415936

Map Name: National Grid

Map date: 1958-1961

Scale: 1:2,500

Printed at: 1:2,500



Surveyed N/A
Revised N/A
Edition N/A
Copyright N/A
Levelled N/A

Surveyed 1958
Revised 1958
Edition 1960
Copyright 1960
Levelled 1931

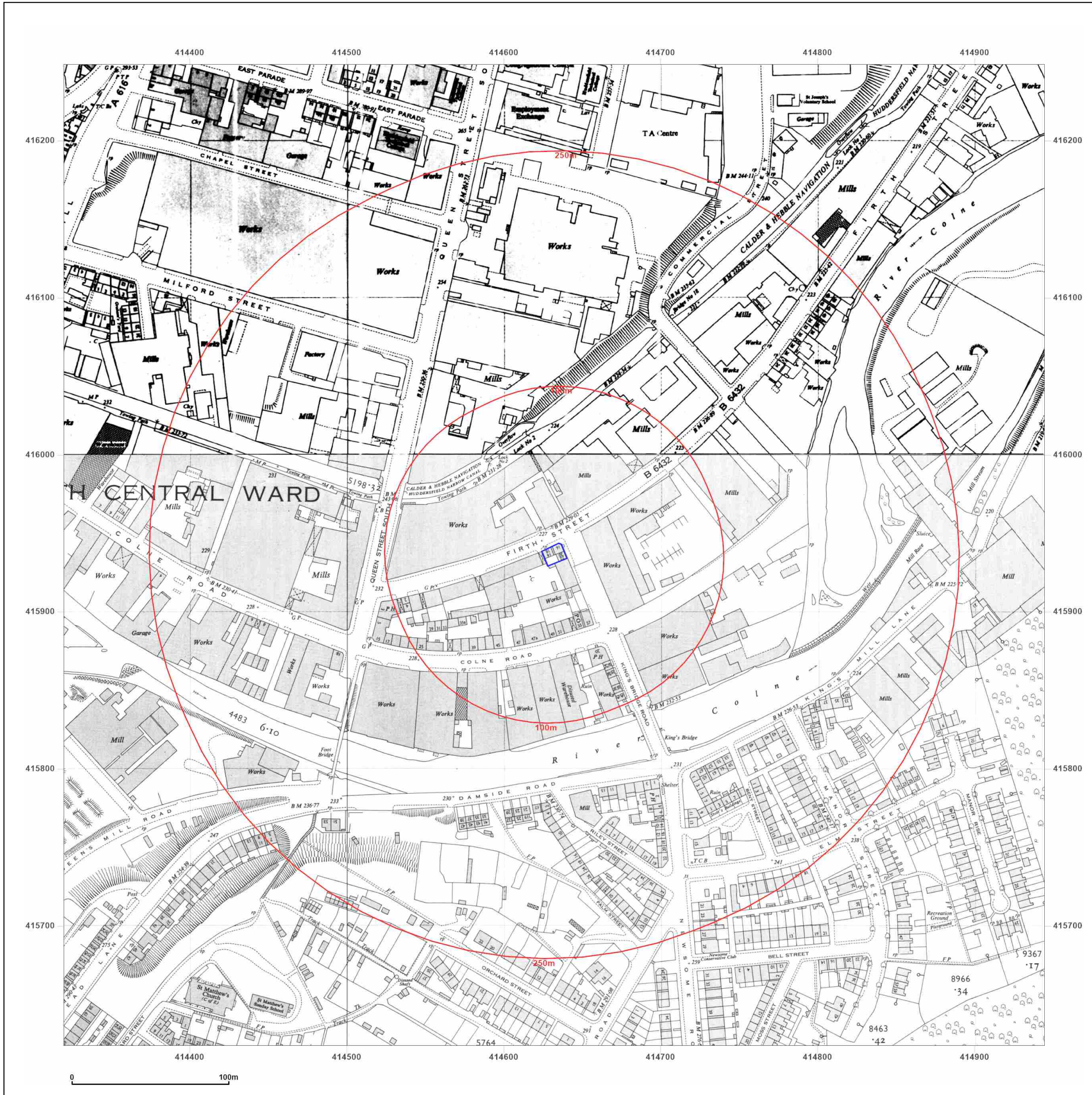


Produced by
Groundsure Insights
T: 08444 159000
E: info@groundsure.com
W: www.groundsure.com

© Crown copyright and database rights 2018 Ordnance Survey 100035207

Production date: 11 October 2023

Map legend available at:
www.groundsure.com/sites/default/files/groundsure_legend.pdf



Site Details:

Haichs Building, Firth Street,
Huddersfield, HD1 3DA

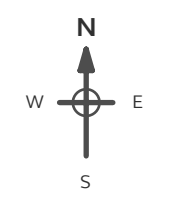
Client Ref: B25558-G2181
Report Ref: GS-I4X-3Y4-Y1C-W23
Grid Ref: 414632, 415936

Map Name: National Grid


Map date: 1961

Scale: 1:2,500

Printed at: 1:2,500



Surveyed 1959
Revised 1959
Edition 1961
Copyright 1961
Levelled 1931

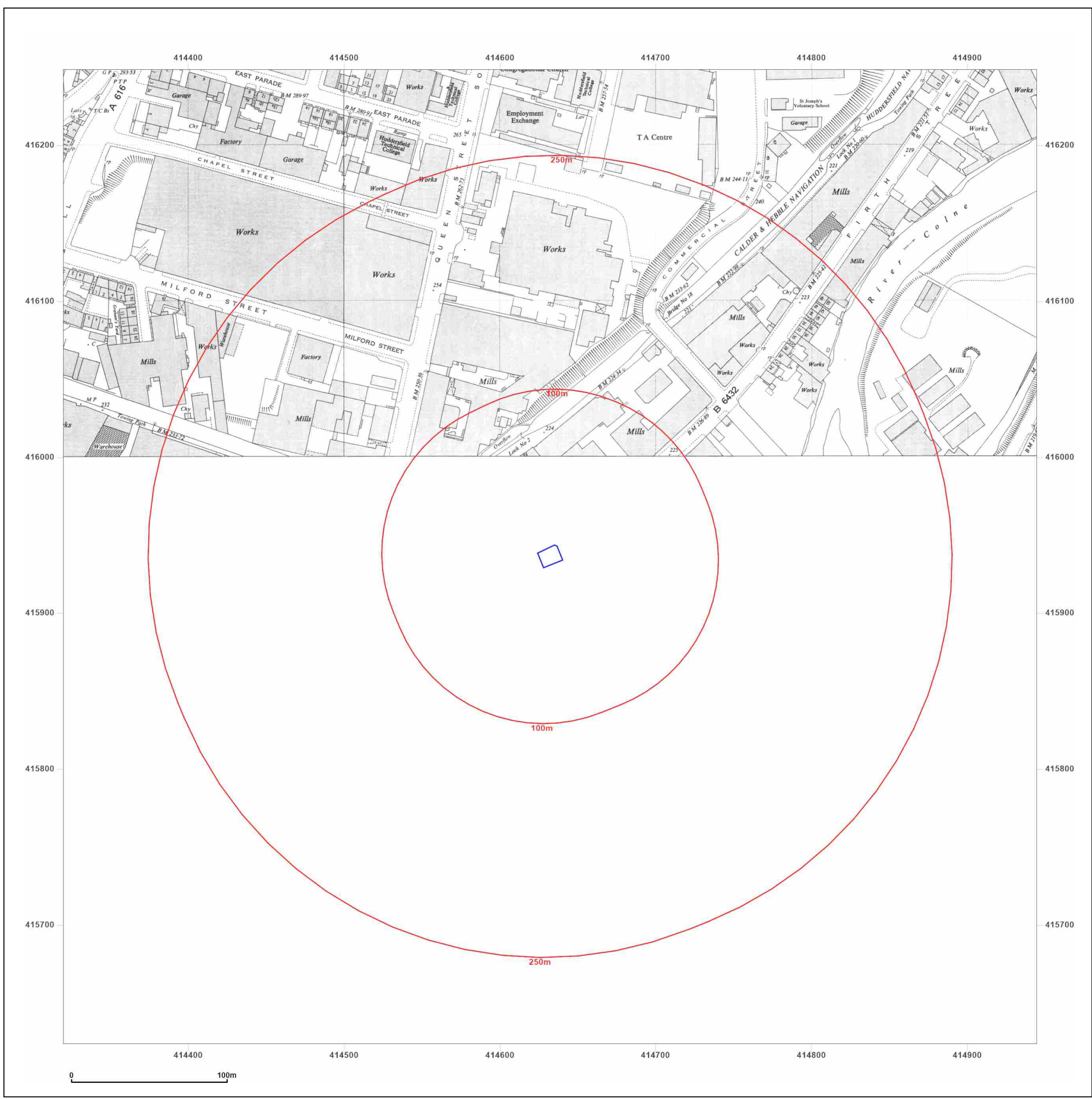


Produced by
Groundsure Insights
T: 08444 159000
E: info@groundsure.com
W: www.groundsure.com

© Crown copyright and database rights 2018 Ordnance Survey 100035207

Production date: 11 October 2023

Map legend available at:
www.groundsure.com/sites/default/files/groundsure_legend.pdf



Site Details:

Haichs Building, Firth Street,
Huddersfield , HD1 3DA

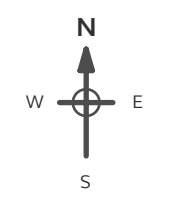
Client Ref: B25558-G2181
Report Ref: GS-I4X-3Y4-Y1C-W23
Grid Ref: 414632, 415936

Map Name: National Grid

Map date: 1959-1962

Scale: 1:1,250

Printed at: 1:2,000



Surveyed 1959
Revised 1962
Edition N/A
Copyright 1962
Levelled 1959

	<p>Surveyed 1958 Revised 1958 Edition N/A Copyright 1959 Levelled 1931</p>

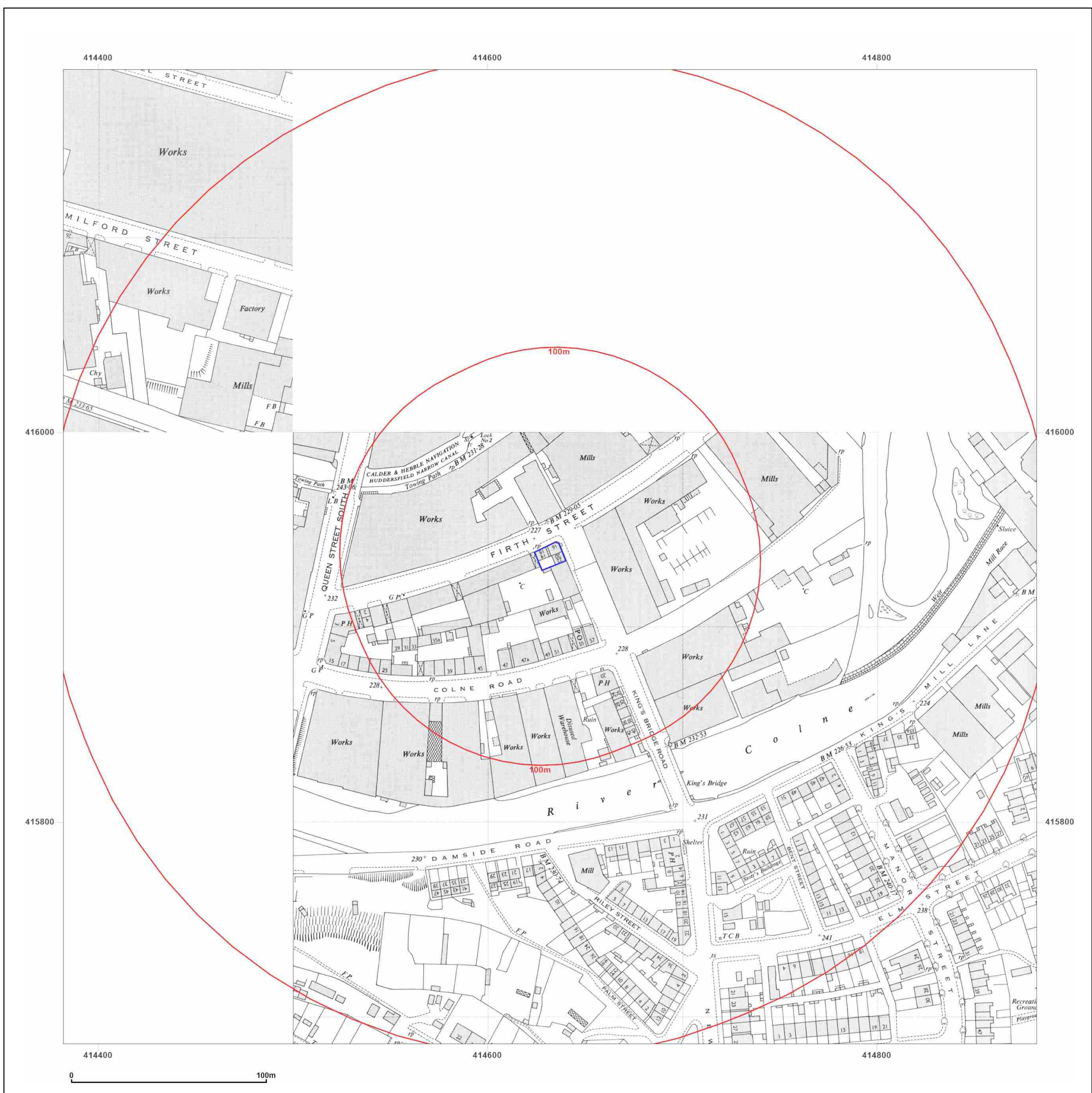


Produced by
Groundsure Insights
T: 08444 159000
E: info@groundsure.com
W: www.groundsure.com

© Crown copyright and database rights 2018 Ordnance Survey 100035207

Production date: 11 October 2023

Map legend available at:
www.groundsure.com/sites/default/files/groundsure_legend.pdf



Site Details:

Haichs Building, Firth Street,
Huddersfield, HD1 3DA

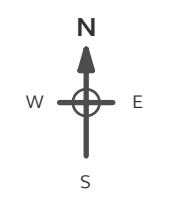
Client Ref: B25558-G2181
Report Ref: GS-I4X-3Y4-Y1C-W23
Grid Ref: 414632, 415936

Map Name: National Grid

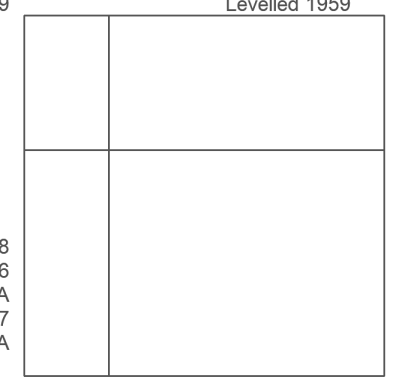
Map date: 1966-1970

Scale: 1:1,250

Printed at: 1:2,000



Surveyed 1959	Surveyed 1959
Revised 1969	Revised 1965
Edition N/A	Edition N/A
Copyright 1970	Copyright 1966
Levelled 1959	Levelled 1959



Surveyed 1958
Revised 1966
Edition N/A
Copyright 1967
Levelled N/A

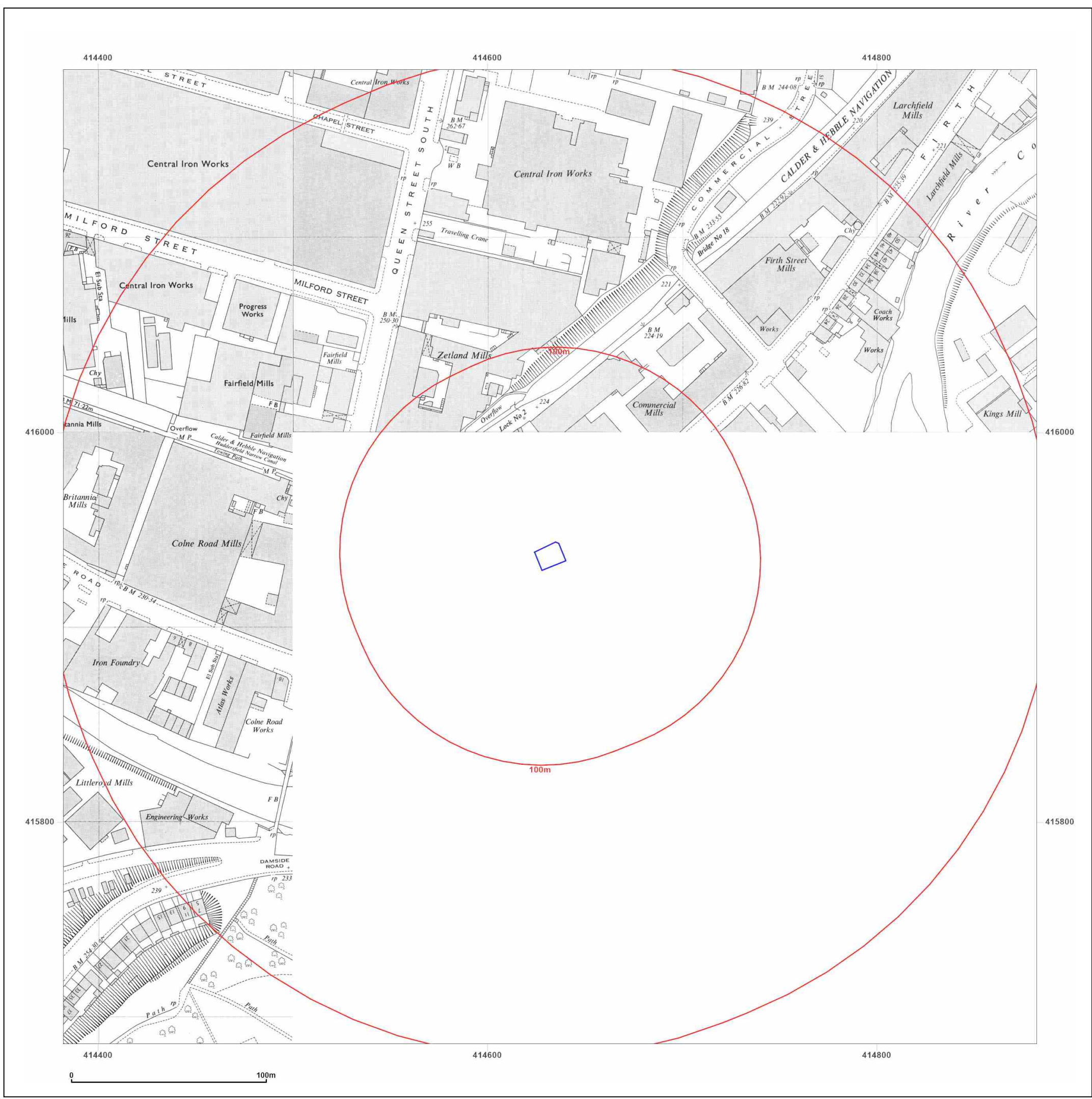


Produced by
Groundsure Insights
T: 08444 159000
E: info@groundsure.com
W: www.groundsure.com

© Crown copyright and database rights 2018 Ordnance Survey 100035207

Production date: 11 October 2023

Map legend available at:
www.groundsure.com/sites/default/files/groundsure_legend.pdf



Site Details:

Haichs Building, Firth Street,
Huddersfield, HD1 3DA

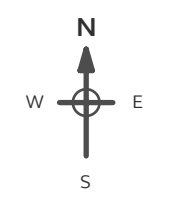
Client Ref: B25558-G2181
Report Ref: GS-I4X-3Y4-Y1C-W23
Grid Ref: 414632, 415936

Map Name: National Grid

Map date: 1975

Scale: 1:1,250

Printed at: 1:2,000



Surveyed N/A
Revised N/A
Edition N/A
Copyright 1975
Levelled N/A

Surveyed N/A
Revised 1975
Edition N/A
Copyright 1959
Levelled N/A

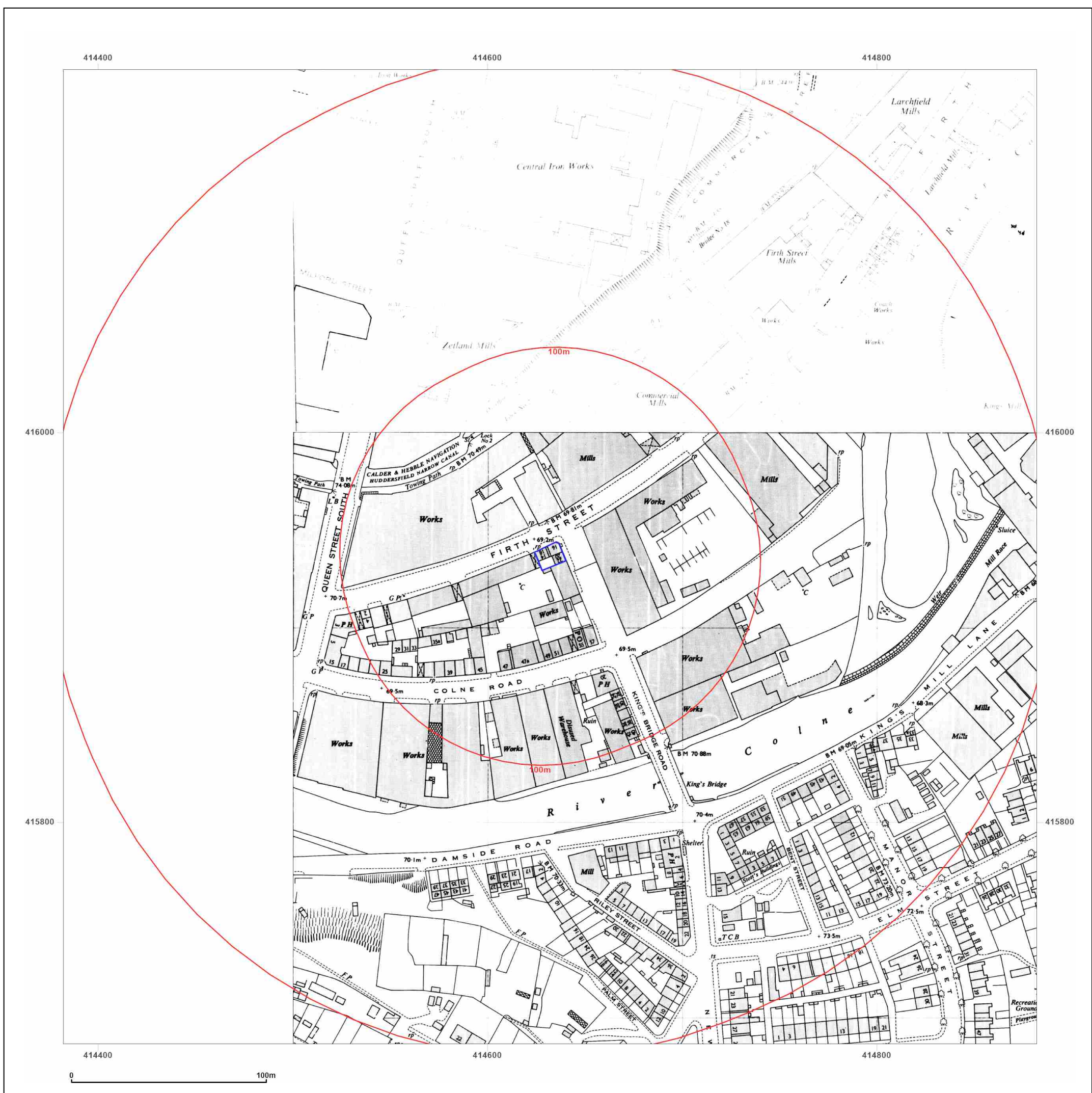


Produced by
Groundsure Insights
T: 08444 159000
E: info@groundsure.com
W: www.groundsure.com

© Crown copyright and database rights 2018 Ordnance Survey 100035207

Production date: 11 October 2023

Map legend available at:
www.groundsure.com/sites/default/files/groundsure_legend.pdf



Site Details:

Haichs Building, Firth Street,
Huddersfield, HD1 3DA

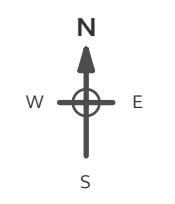
Client Ref: B25558-G2181
Report Ref: GS-I4X-3Y4-Y1C-W23
Grid Ref: 414632, 415936

Map Name: National Grid

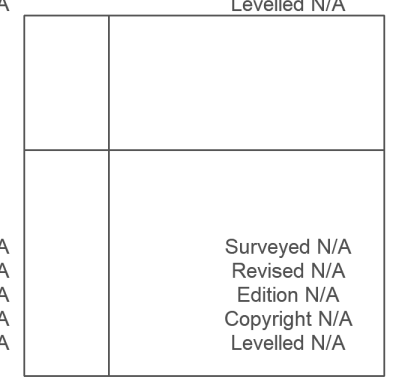
Map date: 1975-1978

Scale: 1:1,250

Printed at: 1:2,000



Surveyed N/A	Surveyed N/A
Revised N/A	Revised N/A
Edition N/A	Edition N/A
Copyright N/A	Copyright 1975
Levelled N/A	Levelled N/A



Surveyed N/A	Surveyed N/A
Revised N/A	Revised N/A
Edition N/A	Edition N/A
Copyright N/A	Copyright N/A
Levelled N/A	Levelled N/A



Produced by
Groundsure Insights
T: 08444 159000
E: info@groundsure.com
W: www.groundsure.com

© Crown copyright and database rights 2018 Ordnance Survey 100035207

Production date: 11 October 2023

Map legend available at:
www.groundsure.com/sites/default/files/groundsure_legend.pdf



Site Details:

Haichs Building, Firth Street,
Huddersfield, HD1 3DA

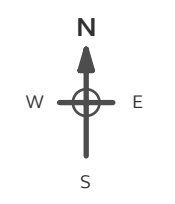
Client Ref: B25558-G2181
Report Ref: GS-I4X-3Y4-Y1C-W23
Grid Ref: 414632, 415936

Map Name: National Grid


Map date: 1977-1982

Scale: 1:1,250

Printed at: 1:2,000



Surveyed N/A	Surveyed N/A
Revised N/A	Revised N/A
Edition N/A	Edition N/A
Copyright 1982	Copyright 1977
Levelled 1959	Levelled N/A

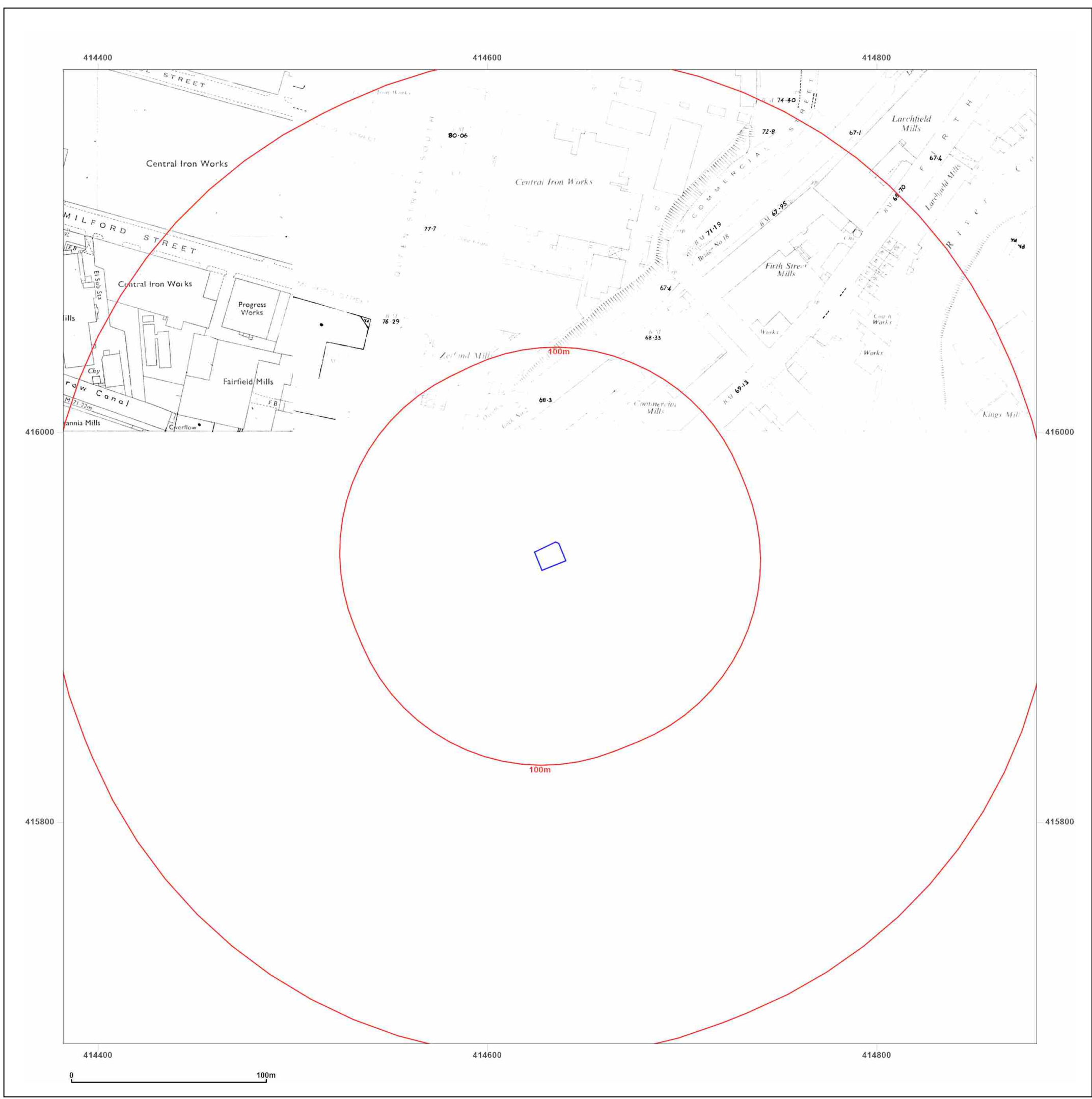


Produced by
Groundsure Insights
T: 08444 159000
E: info@groundsure.com
W: www.groundsure.com

© Crown copyright and database rights 2018 Ordnance Survey 100035207

Production date: 11 October 2023

Map legend available at:
www.groundsure.com/sites/default/files/groundsure_legend.pdf



Site Details:

Haichs Building, Firth Street,
Huddersfield, HD1 3DA

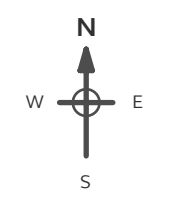
Client Ref: B25558-G2181
Report Ref: GS-I4X-3Y4-Y1C-W23
Grid Ref: 414632, 415936

Map Name: National Grid

Map date: 1985-1990

Scale: 1:1,250

Printed at: 1:2,000



Surveyed 1989	Surveyed N/A
Revised 1989	Revised N/A
Edition N/A	Edition N/A
Copyright 1990	Copyright 1986
Levelled N/A	Levelled 1959

Surveyed 1958	Surveyed N/A
Revised 1987	Revised N/A
Edition N/A	Edition N/A
Copyright 1988	Copyright 1985
Levelled 1959	Levelled 1959



Produced by
Groundsure Insights
T: 08444 159000
E: info@groundsure.com
W: www.groundsure.com

© Crown copyright and database rights 2018 Ordnance Survey 100035207

Production date: 11 October 2023

Map legend available at:
www.groundsure.com/sites/default/files/groundsure_legend.pdf

