

Site Details:

Joseph Norton SEMH School,
Land off Deighton Road,
Deighton, Huddersfield, HD2
1JP

Client Ref: EMS_822282_1016755
Report Ref: EMS-822282_1057111
Grid Ref: 415898, 419523

Map Name: County Series

Map date: 1854

Scale: 1:10,560

Printed at: 1:10,560



Surveyed 1850
Revised N/A
Edition 1854
Copyright N/A
Levelled 1853



Produced by
Groundsure Insights
www.groundsure.com

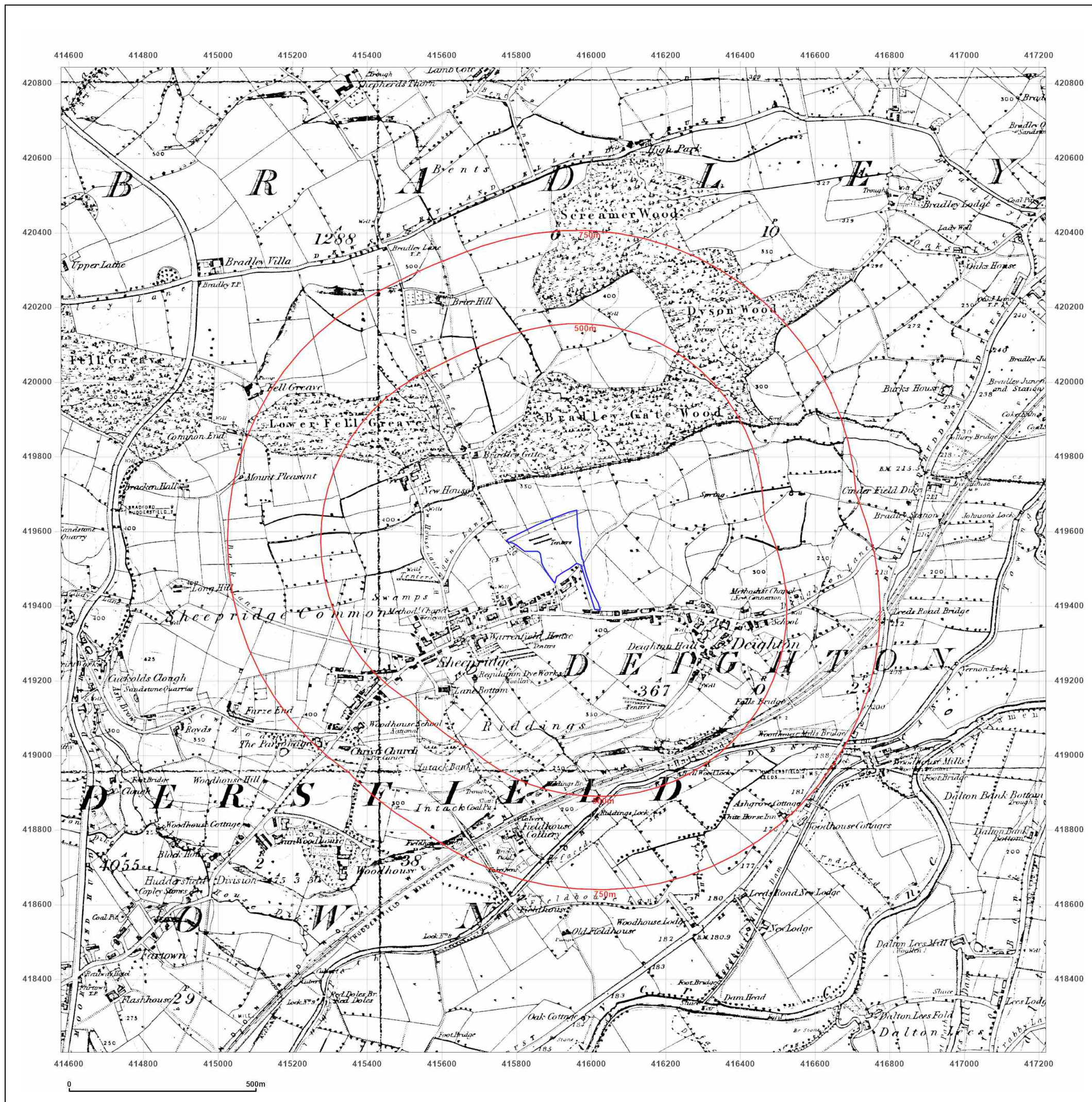


Supplied by:
www.emapsite.com
sales@emapsite.com

© Crown copyright and database rights 2019 Ordnance Survey 100035207

Production date: 04 November 2022

Map legend available at:
www.groundsure.com/sites/default/files/groundsure_legend.pdf



Site Details:

Joseph Norton SEMH School,
Land off Deighton Road,
Deighton, Huddersfield, HD2
1JP

Client Ref: EMS_822282_1016755
Report Ref: EMS-822282_1057111
Grid Ref: 415898, 419523

Map Name: County Series

Map date: 1889-1892

Scale: 1:10,560

Printed at: 1:10,560



Surveyed 1892
Revised 1892
Edition N/A
Copyright N/A
Levelled N/A

Surveyed 1889
Revised 1889
Edition N/A
Copyright N/A
Levelled N/A



Produced by
Groundsure Insights
www.groundsure.com

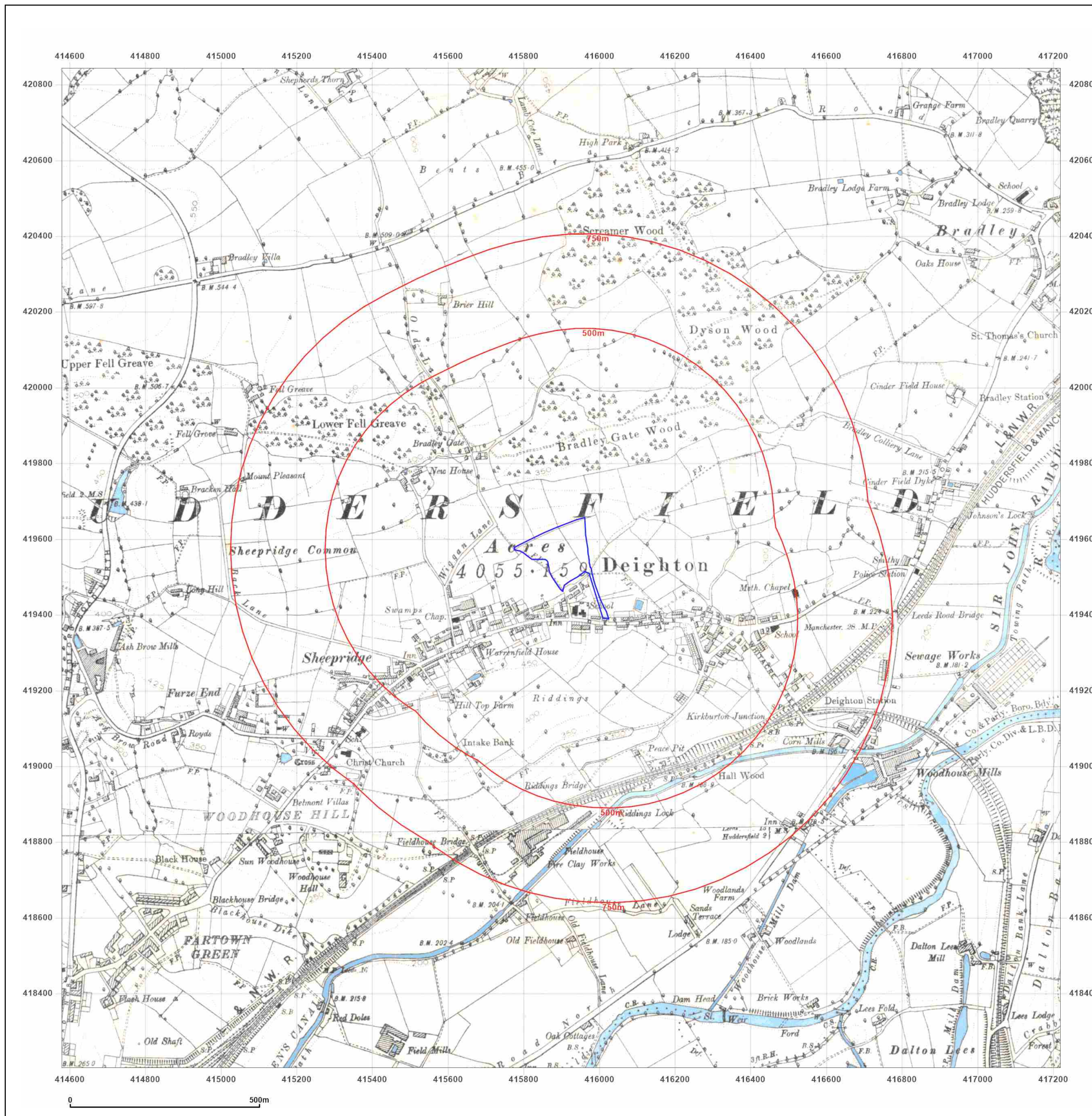


Supplied by:
www.emapsite.com
sales@emapsite.com

© Crown copyright and database rights 2019 Ordnance Survey 100035207

Production date: 04 November 2022

Map legend available at:
www.groundsure.com/sites/default/files/groundsure_legend.pdf



Site Details:

Joseph Norton SEMH School,
Land off Deighton Road,
Deighton, Huddersfield, HD2
1JP

Client Ref: EMS_822282_1016755
Report Ref: EMS-822282_1057111
Grid Ref: 415898, 419523

Map Name: County Series

Map date: 1905

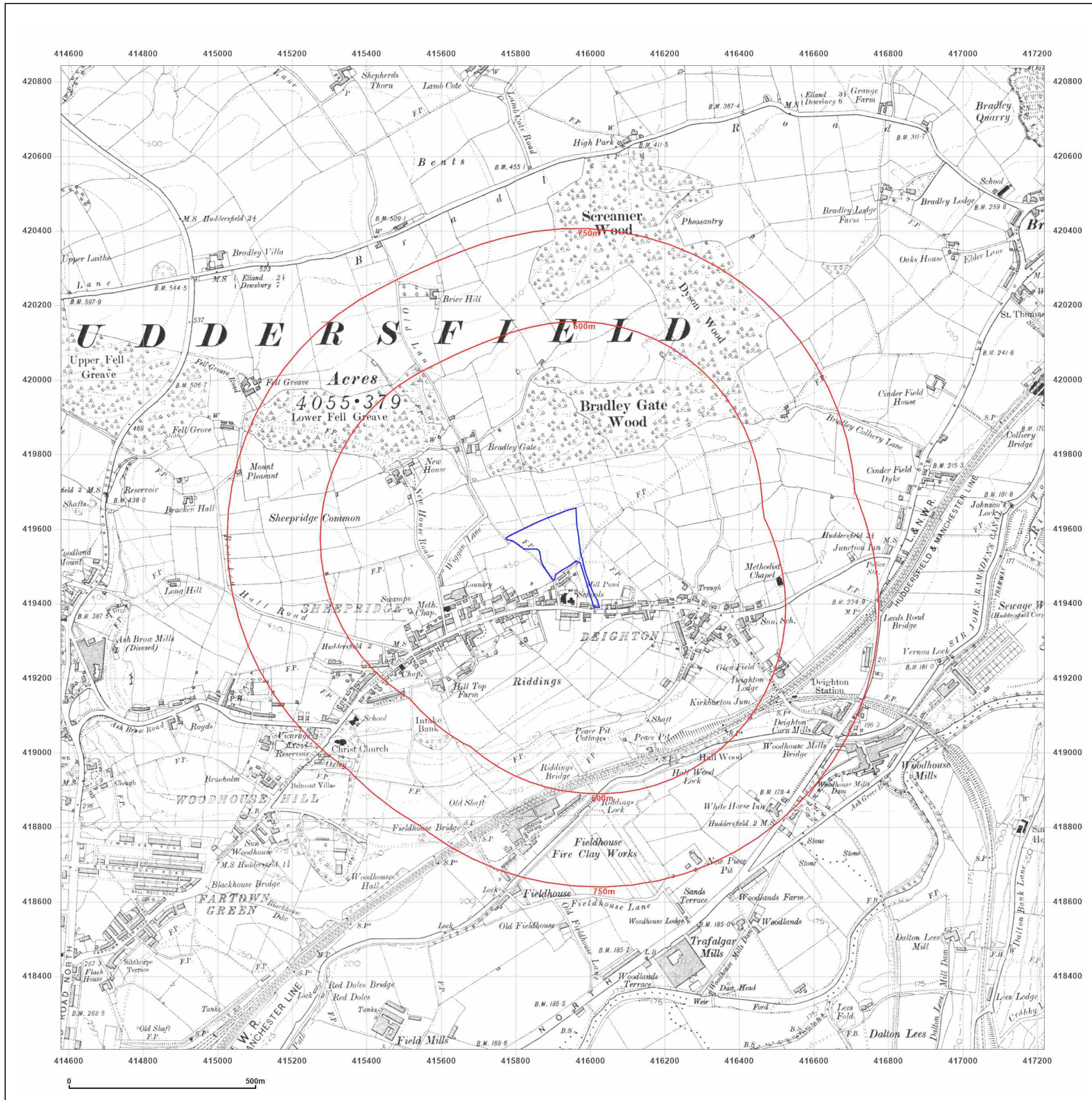
Scale: 1:10,560

Printed at: 1:10,560



Surveyed 1892
Revised 1905
Edition N/A
Copyright N/A
Levelled N/A

Surveyed 1889
Revised 1905
Edition N/A
Copyright N/A
Levelled N/A



Produced by
Groundsure Insights
www.groundsure.com



Supplied by:
www.emapsite.com
sales@emapsite.com

Site Details:

Joseph Norton SEMH School,
Land off Deighton Road,
Deighton, Huddersfield, HD2
1JP

Client Ref: EMS_822282_1016755
Report Ref: EMS-822282_1057111
Grid Ref: 415898, 419523

Map Name: County Series

Map date: 1930-1931

Scale: 1:10,560

Printed at: 1:10,560



Surveyed 1850
Revised 1930
Edition N/A
Copyright N/A
Levelled N/A

Surveyed 1851
Revised 1930
Edition 1930
Copyright N/A
Levelled 1931



Produced by
Groundsure Insights
www.groundsure.com

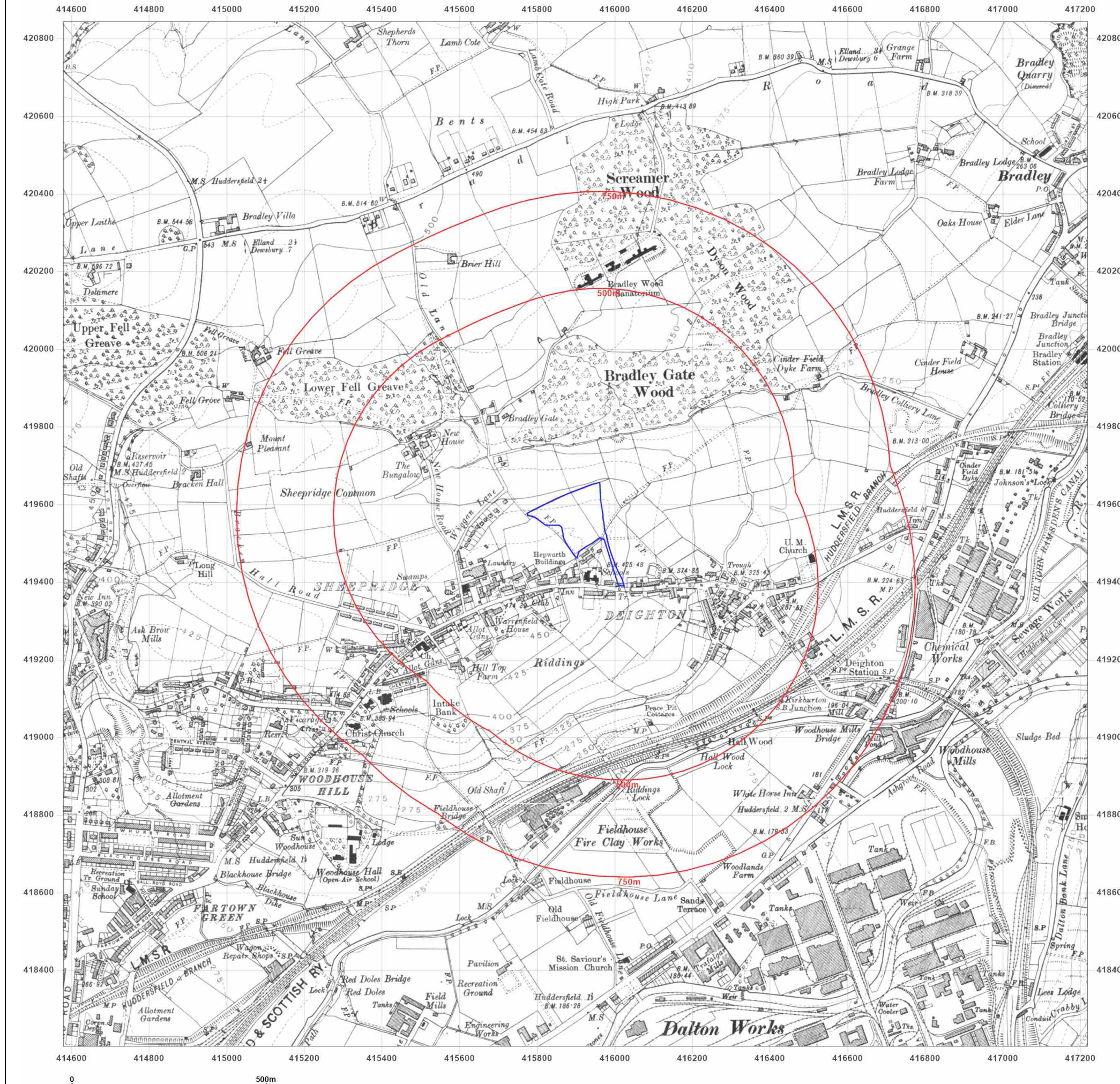


Supplied by:
www.emapsite.com
sales@emapsite.com

© Crown copyright and database rights 2019 Ordnance Survey 100035207

Production date: 04 November 2022

Map legend available at:
www.groundsure.com/sites/default/files/groundsure_legend.pdf



Site Details:

Joseph Norton SEMH School,
Land off Deighton Road,
Deighton, Huddersfield, HD2
1JP

Client Ref: EMS_822282_1016755
Report Ref: EMS-822282_1057111
Grid Ref: 415898, 419523

Map Name: County Series

Map date: 1938

Scale: 1:10,560

Printed at: 1:10,560



Surveyed 1850
Revised 1938
Edition 1938
Copyright N/A
Levelled N/A

Surveyed 1851
Revised 1938
Edition 1938
Copyright N/A
Levelled N/A



Produced by
Groundsure Insights
www.groundsure.com

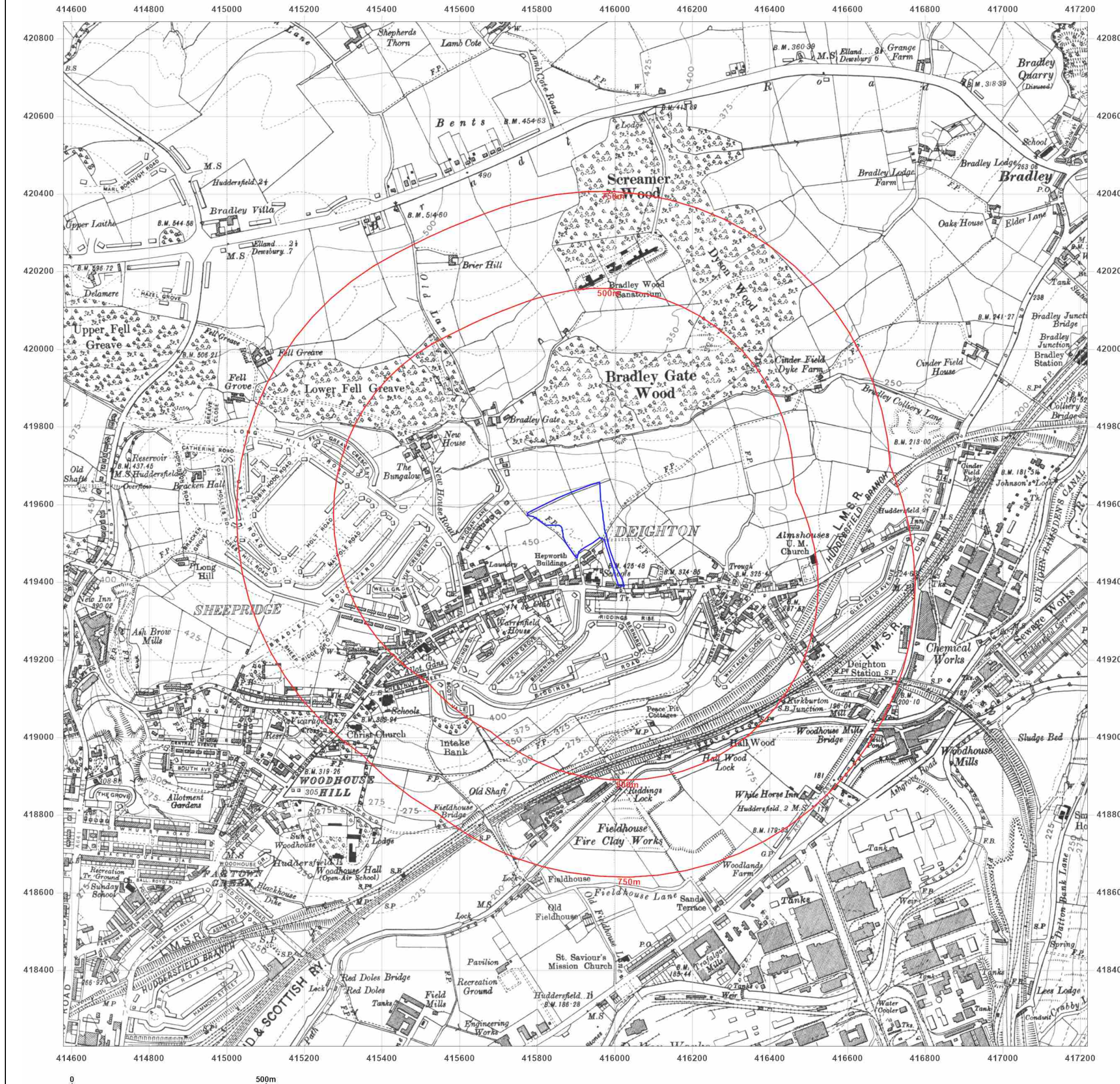


Supplied by:
www.emapsite.com
sales@emapsite.com

© Crown copyright and database rights 2019 Ordnance Survey 100035207

Production date: 04 November 2022

Map legend available at:
www.groundsure.com/sites/default/files/groundsure_legend.pdf



Site Details:

Joseph Norton SEMH School,
Land off Deighton Road,
Deighton, Huddersfield, HD2
1JP

Client Ref: EMS_822282_1016755
Report Ref: EMS-822282_1057111
Grid Ref: 415898, 419523

Map Name: County Series

Map date: 1948

Scale: 1:10,560

Printed at: 1:10,560



Surveyed 1850
Revised 1948
Edition N/A
Copyright N/A
Levelled N/A

Surveyed 1851
Revised 1948
Edition N/A
Copyright N/A
Levelled N/A



Produced by
Groundsure Insights
www.groundsure.com

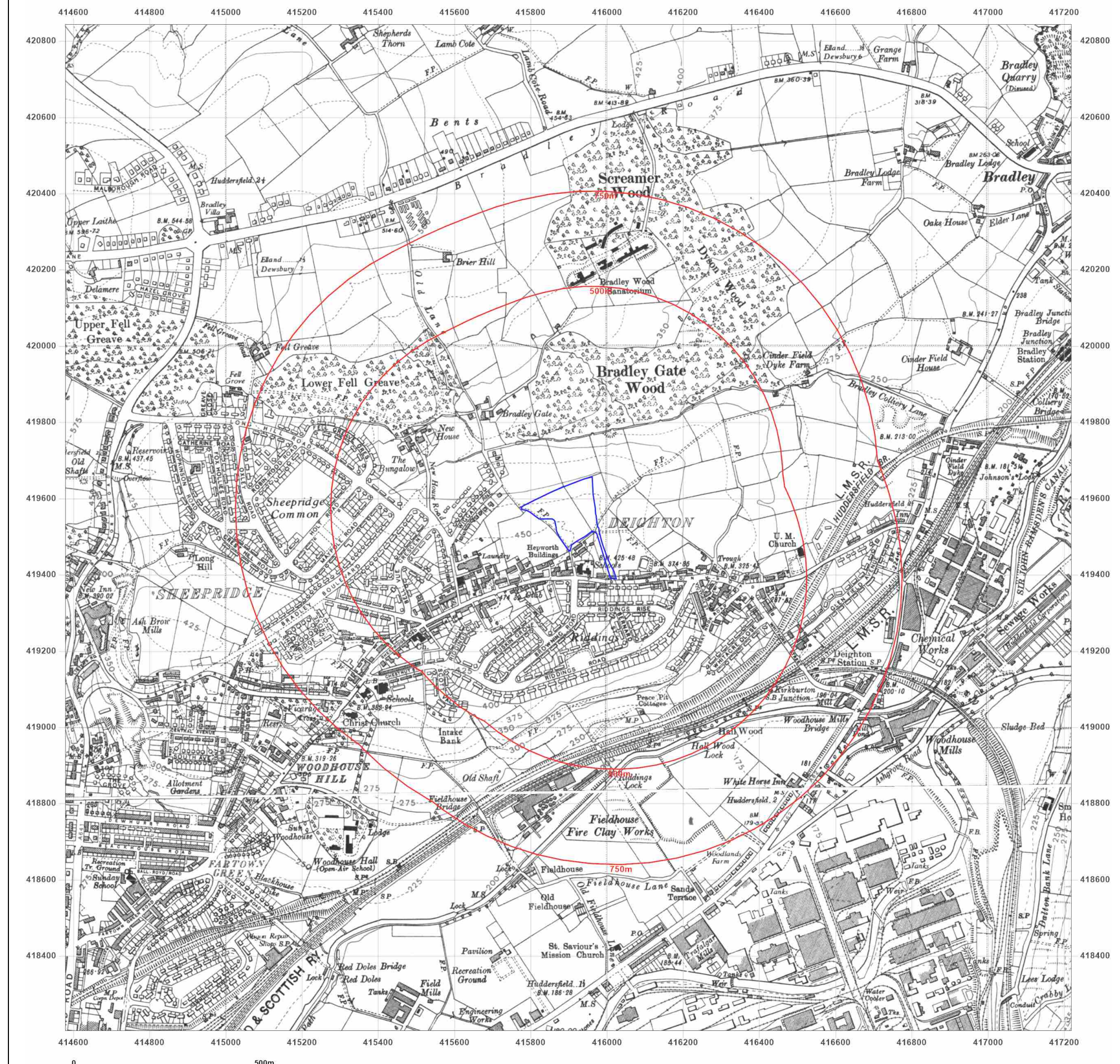


Supplied by:
www.emapsite.com
sales@emapsite.com

© Crown copyright and database rights 2019 Ordnance Survey 100035207

Production date: 04 November 2022

Map legend available at:
www.groundsure.com/sites/default/files/groundsure_legend.pdf



Site Details:

Joseph Norton SEMH School,
Land off Deighton Road,
Deighton, Huddersfield, HD2
1JP

Client Ref: EMS_822282_1016755
Report Ref: EMS-822282_1057111
Grid Ref: 415898, 419523

Map Name: Provisional

Map date: 1951-1956


Scale: 1:10,560

Printed at: 1:10,560



Surveyed N/A
Revised 1955
Edition N/A
Copyright N/A
Levelled N/A

Surveyed 1951
Revised 1951
Edition N/A
Copyright N/A
Levelled N/A



Surveyed 1951
Revised 1951
Edition N/A
Copyright 1956
Levelled N/A

Surveyed 1951
Revised 1951
Edition N/A
Copyright 1956
Levelled N/A



Produced by
Groundsure Insights
www.groundsure.com



Supplied by:
www.emapsite.com
sales@emapsite.com

© Crown copyright and database rights 2019 Ordnance Survey 100035207

Production date: 04 November 2022

Map legend available at:
www.groundsure.com/sites/default/files/groundsure_legend.pdf



Site Details:

Joseph Norton SEMH School,
Land off Deighton Road,
Deighton, Huddersfield, HD2
1JP

Client Ref: EMS_822282_1016755
Report Ref: EMS-822282_1057111
Grid Ref: 415898, 419523

Map Name: Provisional

Map date: 1965-1969


Scale: 1:10,560

Printed at: 1:10,560



Surveyed 1969
Revised 1969
Edition N/A
Copyright N/A
Levelled N/A

Surveyed 1966
Revised 1966
Edition N/A
Copyright N/A
Levelled N/A



Surveyed 1966
Revised 1966
Edition N/A
Copyright N/A
Levelled N/A

Surveyed 1965
Revised 1965
Edition N/A
Copyright N/A
Levelled N/A



Produced by
Groundsure Insights
www.groundsure.com

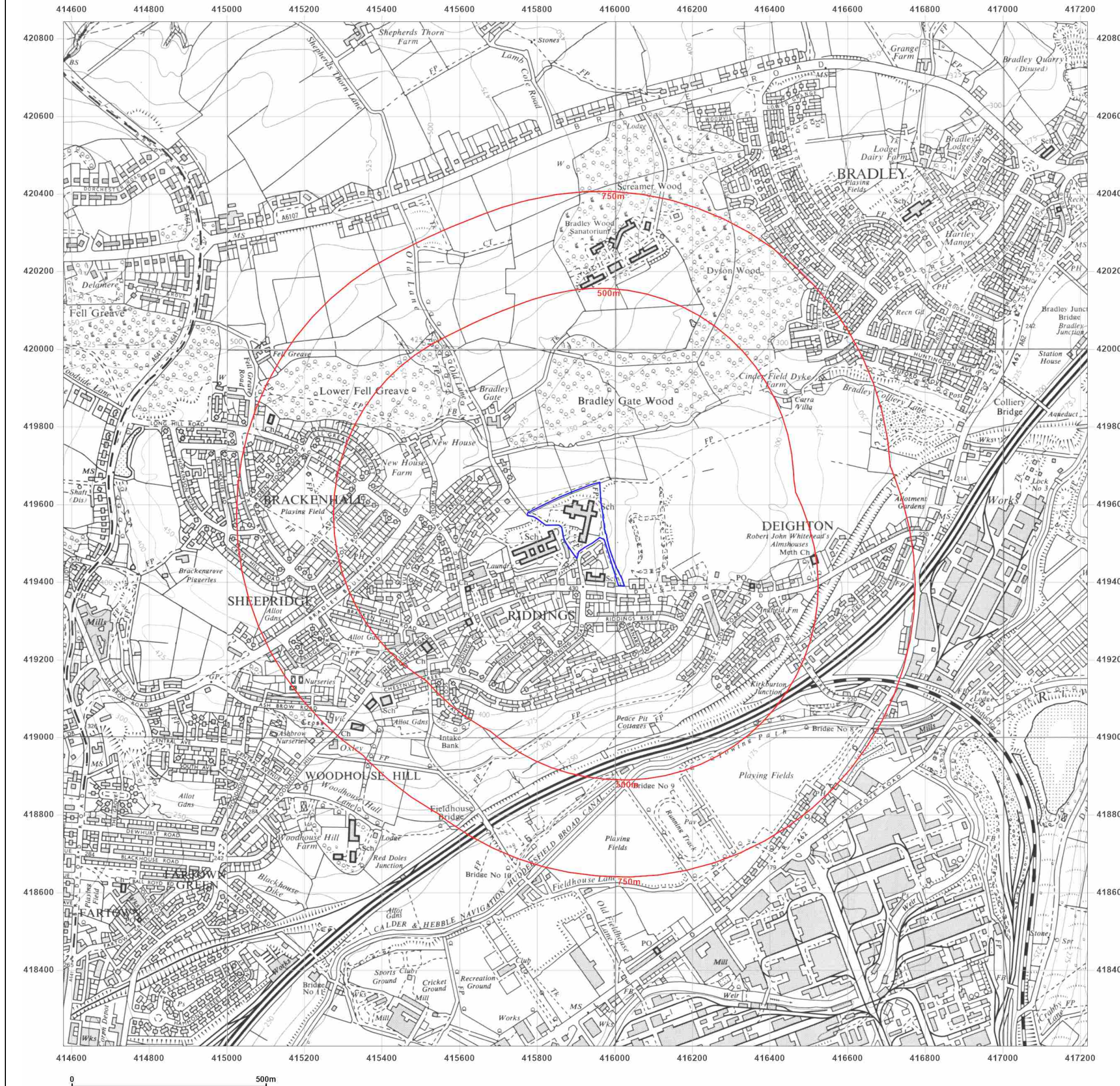


Supplied by:
www.emapsite.com
sales@emapsite.com

© Crown copyright and database rights 2019 Ordnance Survey 100035207

Production date: 04 November 2022

Map legend available at:
www.groundsure.com/sites/default/files/groundsure_legend.pdf



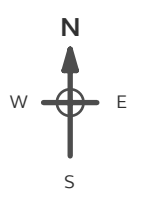


EMAPSITE™

Site Details:
 Joseph Norton SEMH School,
 Land off Deighton Road,
 Deighton, Huddersfield, HD2
 1JP

Client Ref: EMS_822282_1016755
Report Ref: EMS-822282_1057111
Grid Ref: 415898, 419523

Map Name: National Grid
Map date: 1975-1976
Scale: 1:10,000
Printed at: 1:10,000



<p>Surveyed 1975 Revised 1976 Edition N/A Copyright N/A Levelled N/A</p>	<p>Surveyed 1974 Revised 1975 Edition N/A Copyright N/A Levelled N/A</p>
<p>Surveyed 1974 Revised 1975 Edition N/A Copyright N/A Levelled N/A</p>	<p>Surveyed 1974 Revised 1975 Edition N/A Copyright N/A Levelled N/A</p>

 Produced by Groundsure Insights
www.groundsure.com

 Supplied by:
www.emapsite.com
sales@emapsite.com

© Crown copyright and database rights 2019 Ordnance Survey 100035207
 Production date: 04 November 2022
 Map legend available at:
www.groundsure.com/sites/default/files/groundsure_legend.pdf

Site Details:

Joseph Norton SEMH School,
Land off Deighton Road,
Deighton, Huddersfield, HD2
1JP

Client Ref: EMS_822282_1016755
Report Ref: EMS-822282_1057111
Grid Ref: 415898, 419523

Map Name: National Grid

Map date: 1981-1985


Scale: 1:10,000

Printed at: 1:10,000



Surveyed 1981
Revised 1981
Edition N/A
Copyright N/A
Levelled N/A

Surveyed 1985
Revised 1985
Edition N/A
Copyright N/A
Levelled N/A



Surveyed 1984
Revised 1985
Edition N/A
Copyright N/A
Levelled N/A



Produced by
Groundsure Insights
www.groundsure.com

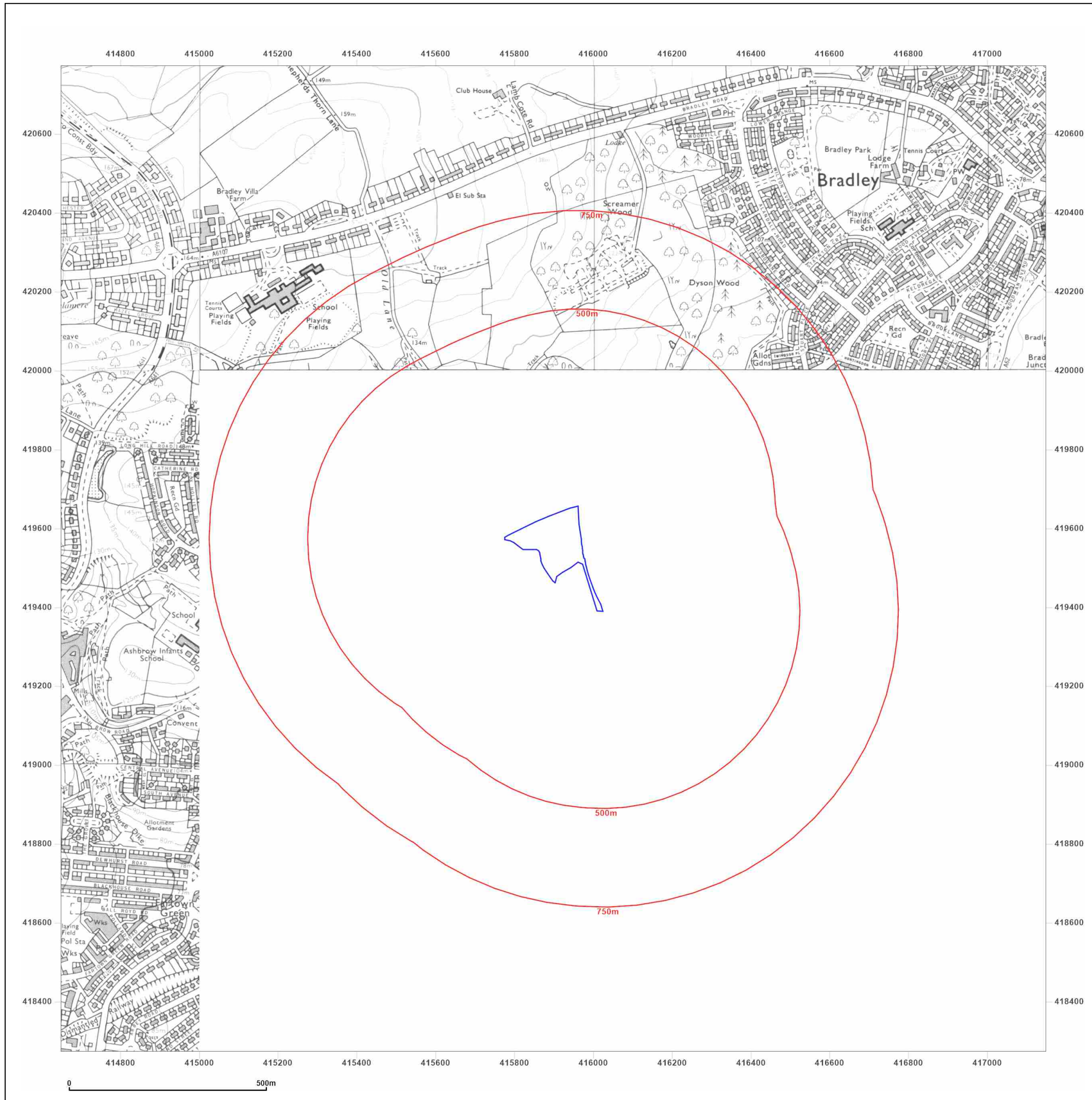


Supplied by:
www.emapsite.com
sales@emapsite.com

© Crown copyright and database rights 2019 Ordnance Survey 100035207

Production date: 04 November 2022

Map legend available at:
www.groundsure.com/sites/default/files/groundsure_legend.pdf



Site Details:

Joseph Norton SEMH School,
Land off Deighton Road,
Deighton, Huddersfield, HD2
1JP

Client Ref: EMS_822282_1016755
Report Ref: EMS-822282_1057111
Grid Ref: 415898, 419523

Map Name: National Grid


Map date: 1988-1989

Scale: 1:10,000

Printed at: 1:10,000



Surveyed 1987
Revised 1989
Edition N/A
Copyright N/A
Levelled N/A



Surveyed 1984
Revised 1988
Edition N/A
Copyright N/A
Levelled N/A



Produced by
Groundsure Insights
www.groundsure.com

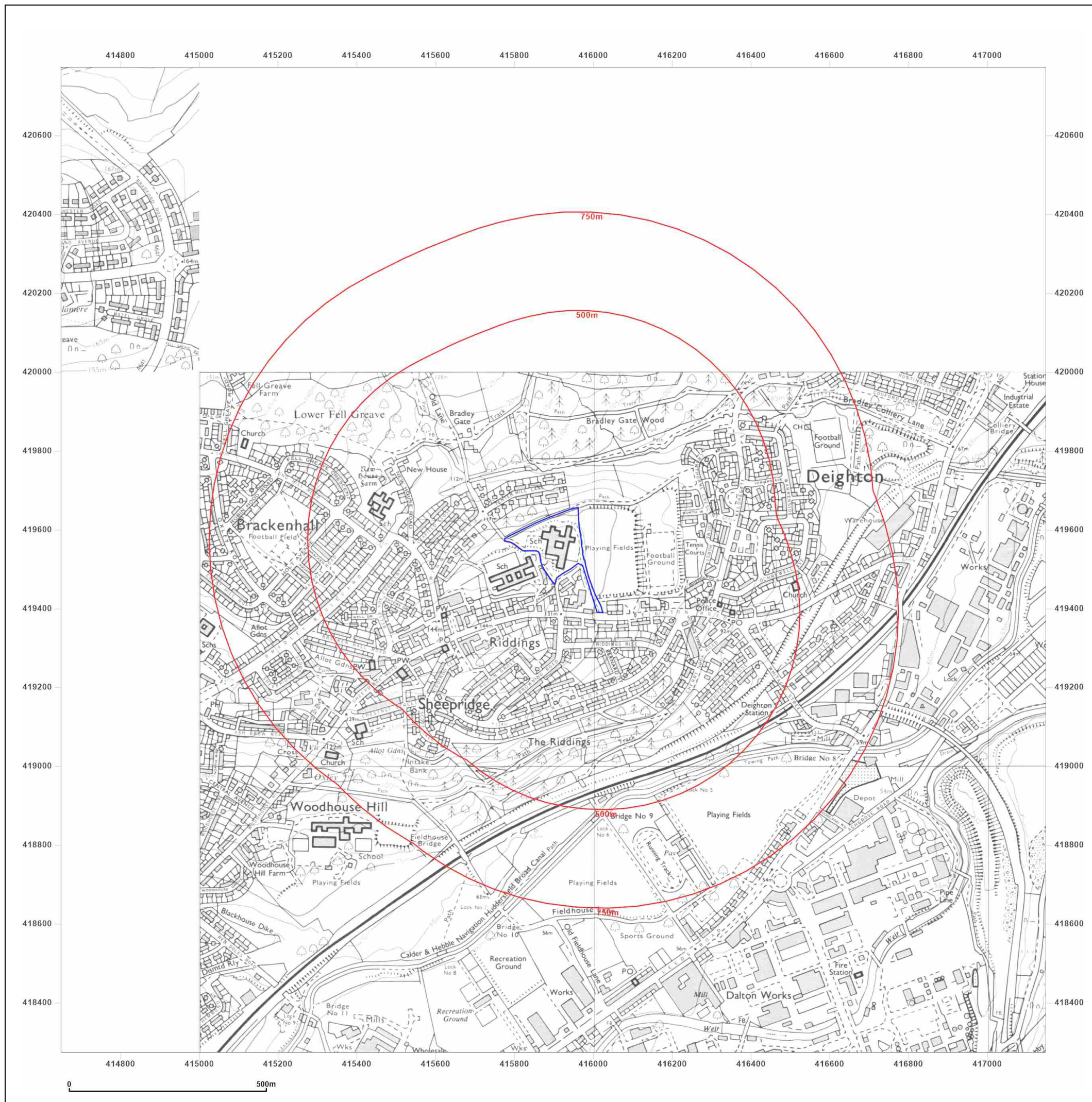


Supplied by:
www.emapsite.com
sales@emapsite.com

© Crown copyright and database rights 2019 Ordnance Survey 100035207

Production date: 04 November 2022

Map legend available at:
www.groundsure.com/sites/default/files/groundsure_legend.pdf



Site Details:

Joseph Norton SEMH School,
Land off Deighton Road,
Deighton, Huddersfield, HD2
1JP

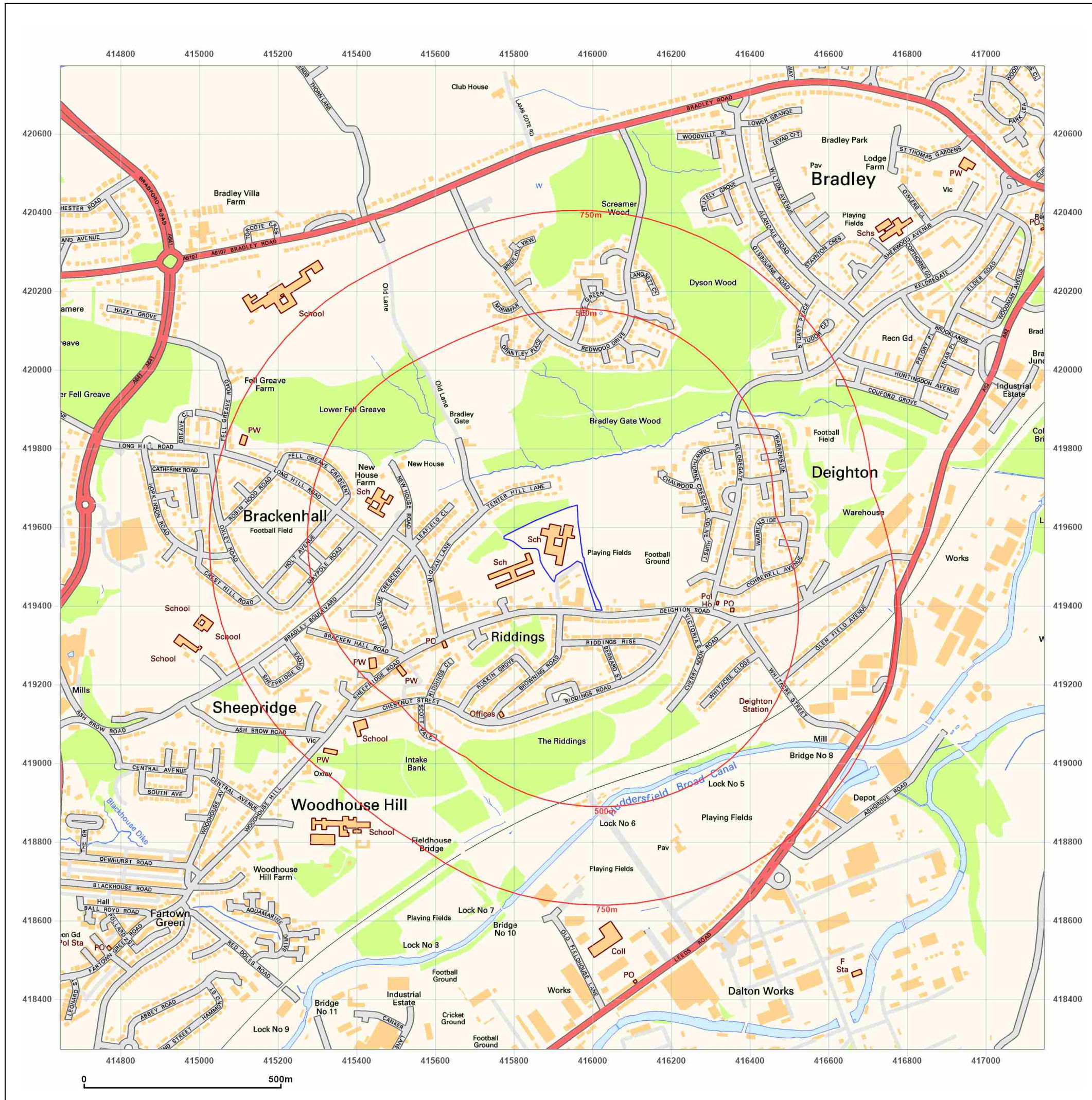

Client Ref: EMS_822282_1016755
Report Ref: EMS-822282_1057111
Grid Ref: 415898, 419523

Map Name: National Grid

Map date: 2001

Scale: 1:10,000

Printed at: 1:10,000



Produced by
Groundsure Insights
www.groundsure.com



Supplied by:
www.emapsite.com
sales@emapsite.com

© Crown copyright and database rights 2019 Ordnance Survey 100035207

Production date: 04 November 2022

Map legend available at:
www.groundsure.com/sites/default/files/groundsure_legend.pdf

Site Details:

Joseph Norton SEMH School,
Land off Deighton Road,
Deighton, Huddersfield, HD2
1JP

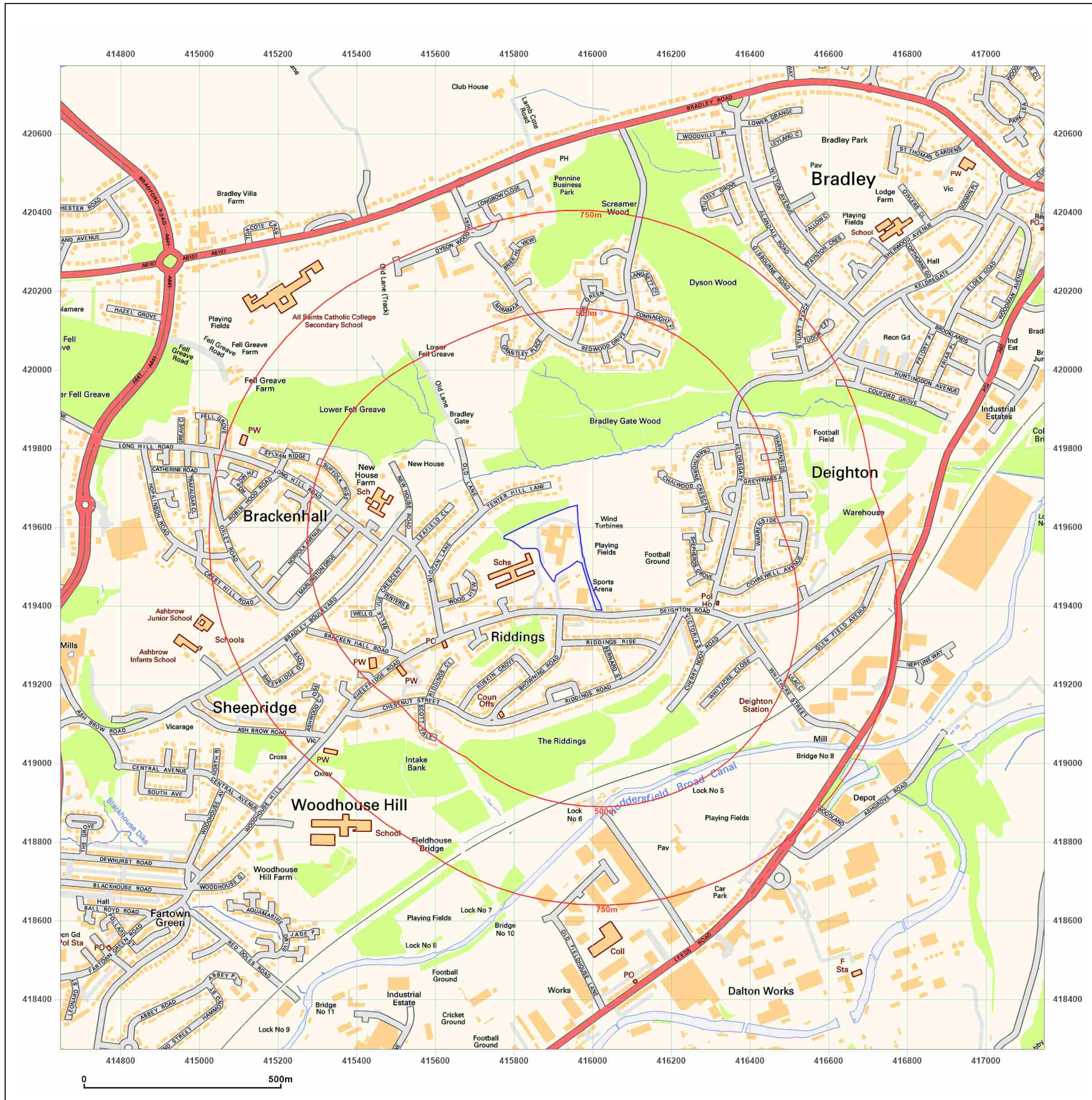
Client Ref: EMS_822282_1016755
Report Ref: EMS-822282_1057111
Grid Ref: 415898, 419523

Map Name: National Grid

Map date: 2010

Scale: 1:10,000

Printed at: 1:10,000



Produced by
Groundsure Insights
www.groundsure.com



Supplied by:
www.emapsite.com
sales@emapsite.com

© Crown copyright and database rights 2019 Ordnance Survey 100035207

Production date: 04 November 2022

Map legend available at:
www.groundsure.com/sites/default/files/groundsure_legend.pdf

Site Details:

Joseph Norton SEMH School,
Land off Deighton Road,
Deighton, Huddersfield, HD2
1JP


Client Ref: EMS_822282_1016755
Report Ref: EMS-822282_1057111
Grid Ref: 415898, 419523

Map Name: National Grid

Map date: 2022

Scale: 1:10,000

Printed at: 1:10,000



Produced by
Groundsure Insights
www.groundsure.com

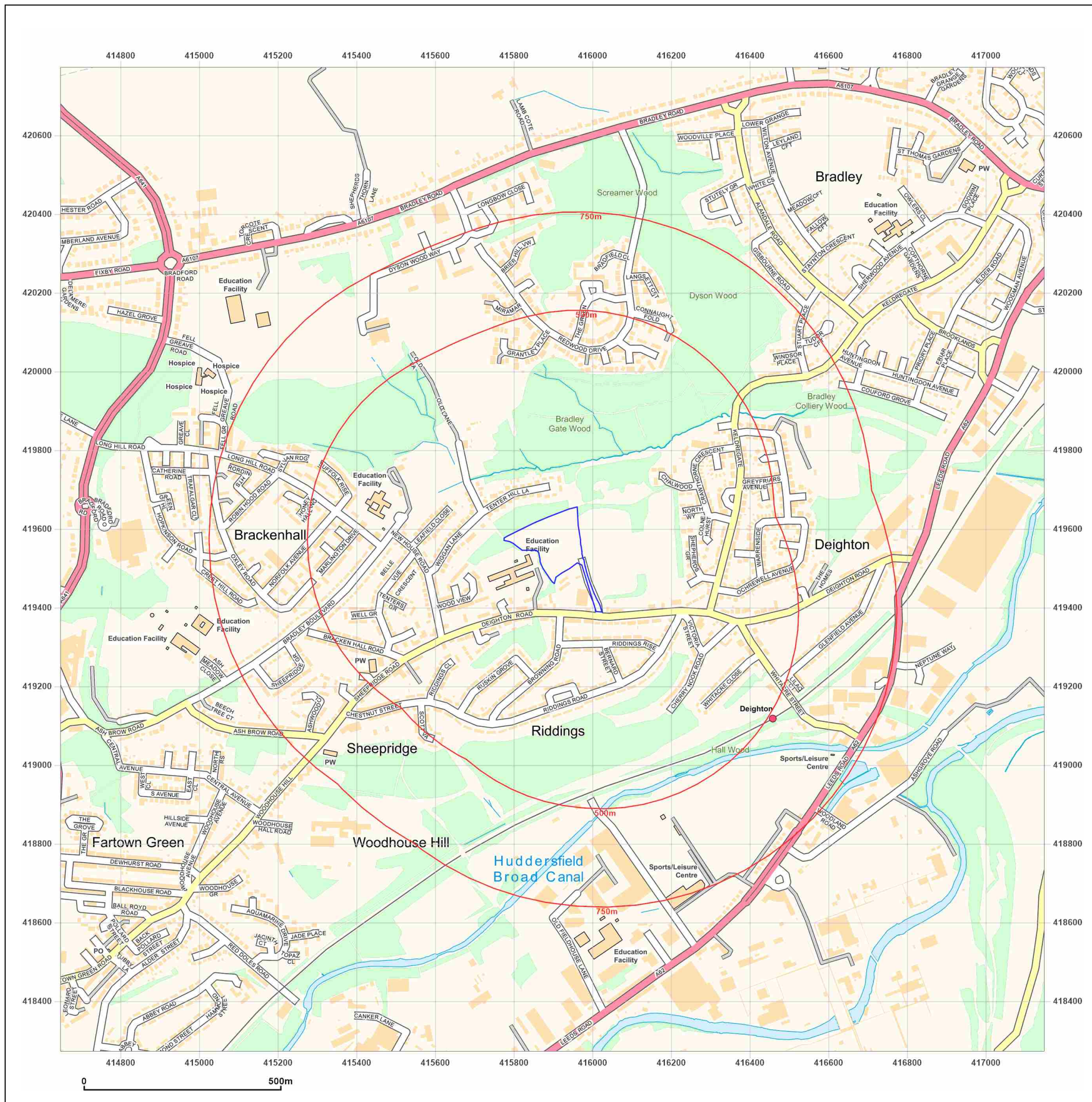


Supplied by:
www.emapsite.com
sales@emapsite.com

© Crown copyright and database rights 2019 Ordnance Survey 100035207

Production date: 04 November 2022

Map legend available at:
www.groundsure.com/sites/default/files/groundsure_legend.pdf



County Series 1:10,560 scale

VEGETATION

	Fir Wood		Deciduous Wood
	Mixed Wood		Brushwood
	Orchard		Reeds
	Rough Pasture		Furze
	Marsh		Osiers

ROADS

	Railway over Road		Road over Railway
	Road over River or Canal		Level Crossing
	Railway over River		Road over Stream
	Road over Stream		Sunken Road
	Raised Road		

RAILWAYS

	Double Lines of Railway		Single Lines of Railway and Tramway
--	-------------------------	--	-------------------------------------

GENERAL FEATURES

	Gravel Pit		Sand Pit
	Quarry		Shingle
	Other Pits		Antiquities, Site of
			Arrow, showing direction of flow of water
			Trigonometrical Station

BOUNDARIES

	County Boundary		Parliamentary Division Boundary
	Parish Boundary		Union Boundary
	Contours		Rural District Boundary

National Grid 1:10,000 scale

HEIGHTS (METRES)

Values are given in metres above mean sea level at Newlyn.

Surface heights determined by ground survey $\pm 163m$
 air survey ± 100

Bench marks and their values are shown on large scale maps, and bench mark lists containing fuller and possibly later levelling information are obtainable from the Director General, Ordnance Survey.

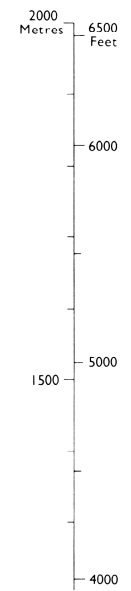
Contours are at 5 metres vertical interval.

ROCK FEATURES

	Loose rock		Vertical face
	Boulders		
	Outcrop		
	Scree		

CONVERSION SCALE

Metres - Feet



ABBREVIATIONS

BP,BS	Boundary Post or Stone	PO	Post Office
Ch	Church	PC	Public Convenience
CH	Club House	PH	Public House
F Sta	Fire Station	S	Stone
FB	Foot Bridge	Spr	Spring
Fn	Fountain	TCB	Telephone Call Box
GP	Guide Post	TCP	Telephone Call Post
MP,MS	Mile Post or Stone	TH	Town Hall
P	Pole or Post	W	Well
Pol Sta	Police Station	Y	Youth hostel

ROADS

	Road		Track		Path
--	------	--	-------	--	------

Where unfenced shown by pecked lines.

RAILWAYS

	Cutting		Embankment	} Standard gauge
	Multiple track		Single track	
	Road over		Level crossing	} Siding, tramway or mineral line
	Road under		Foot Bridge	
	Narrow gauge			

GENERAL FEATURES

	Antiquity, (site of)		Lake, loch or pond
	Boulders		Sloping masonry
	Building		Chalk pit, clay pit or quarry
	Pylon		Gravel pit
	Pole		Sand pit
	Glasshouse		Refuse or slag heap
	Triangulation station		

VEGETATION

	Bracken, rough grassland		Marsh		Coppice
	Scrub		Saltings		Orchard
	Heath		Reeds		Coniferous trees
					Non-coniferous trees

In some areas bracken () and rough grassland () are shown separately.



Historical Map Pack Legend

County Series & National Grid

1:10,560 scale

Information present on these legends is sourced from the same Ordnance Survey mapping as the maps used in this product.

If you have a query regarding any of the maps provided please contact GroundSure's technical helpline. We will endeavour to answer any queries you may have.

Technical Helpline

Tel 08444159000

groundsureinsight@groundsure.com
www.groundsure.com