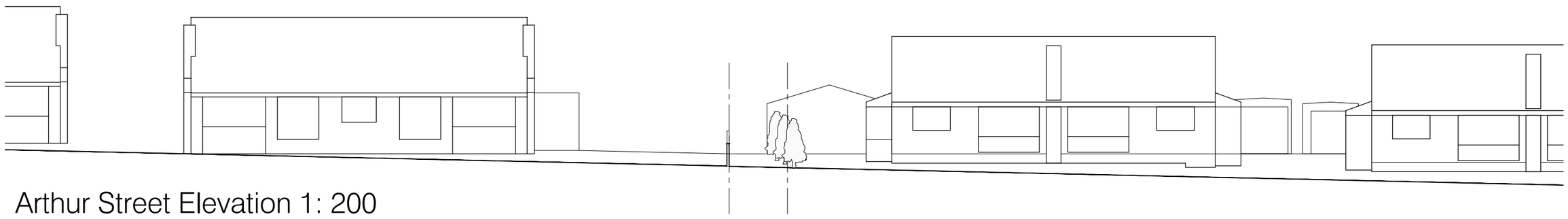

Arthur Street Elevation 1: 200

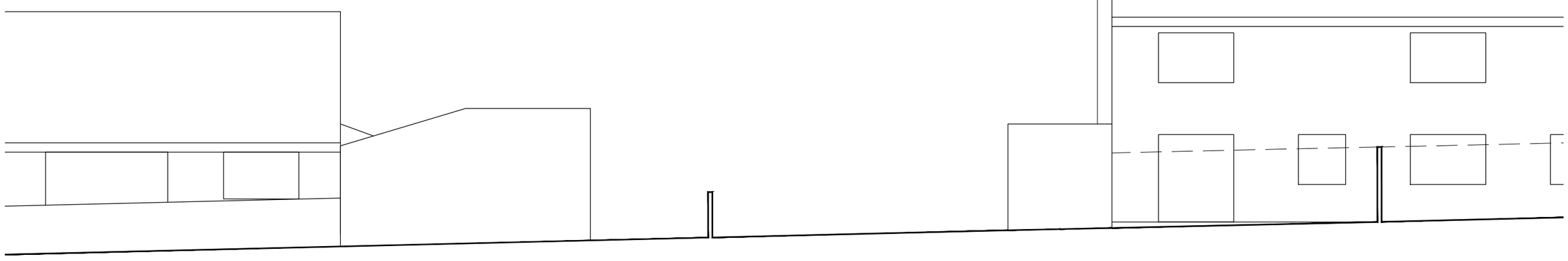

Western Elevation 1: 100

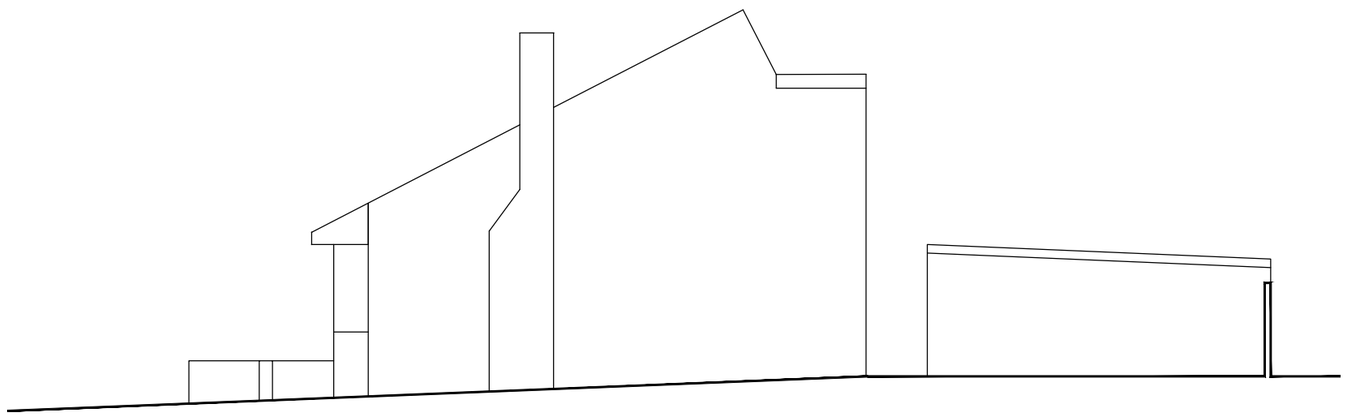

Northern Elevation 1: 100

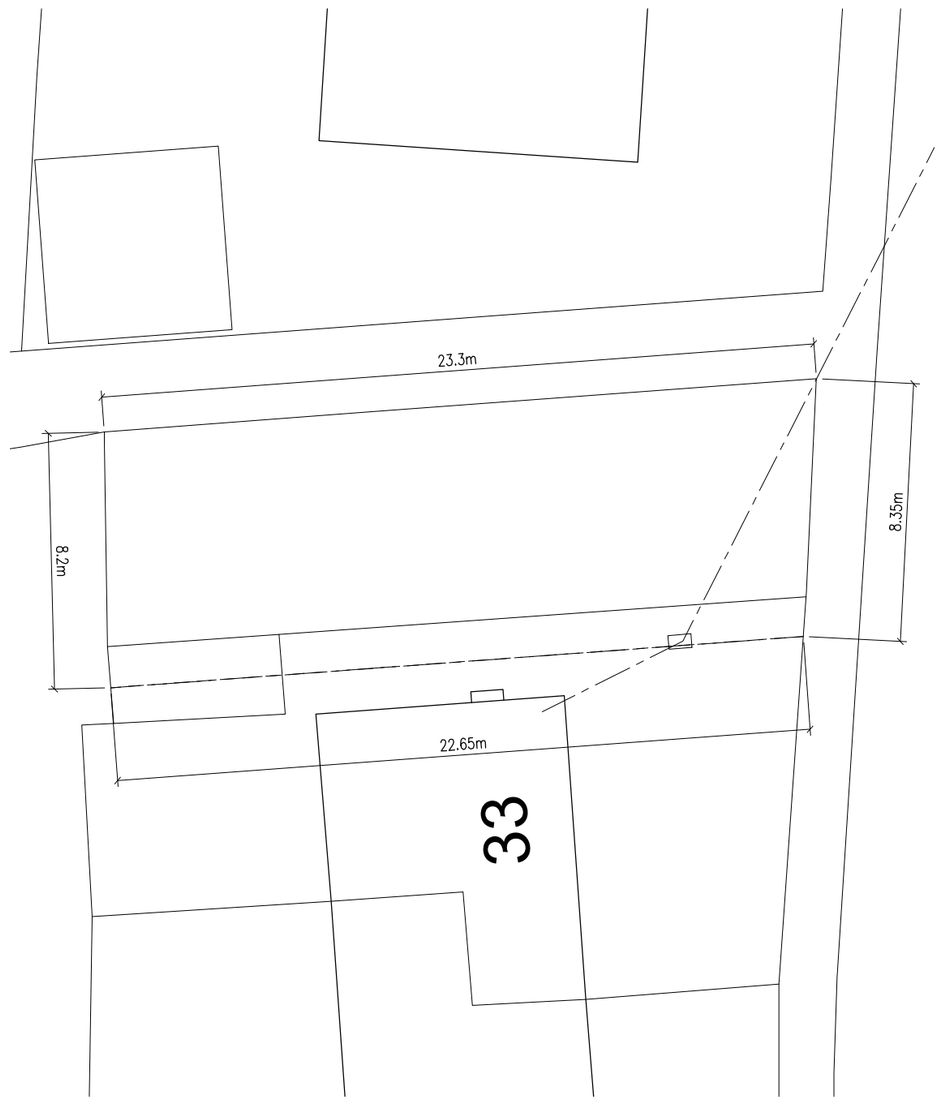

Site Plan 1: 200

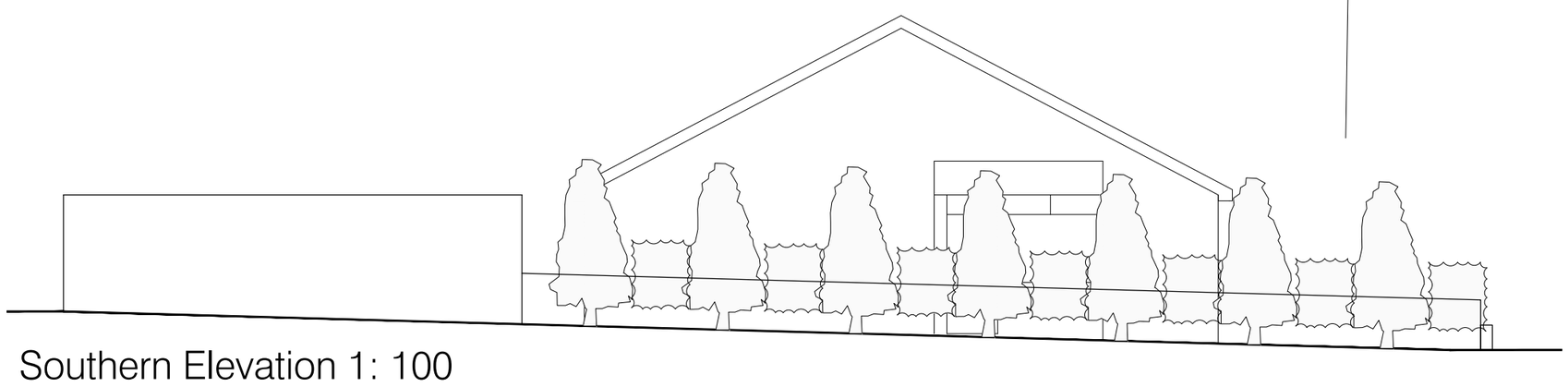

Southern Elevation 1: 100

Location Plan 1: 1250

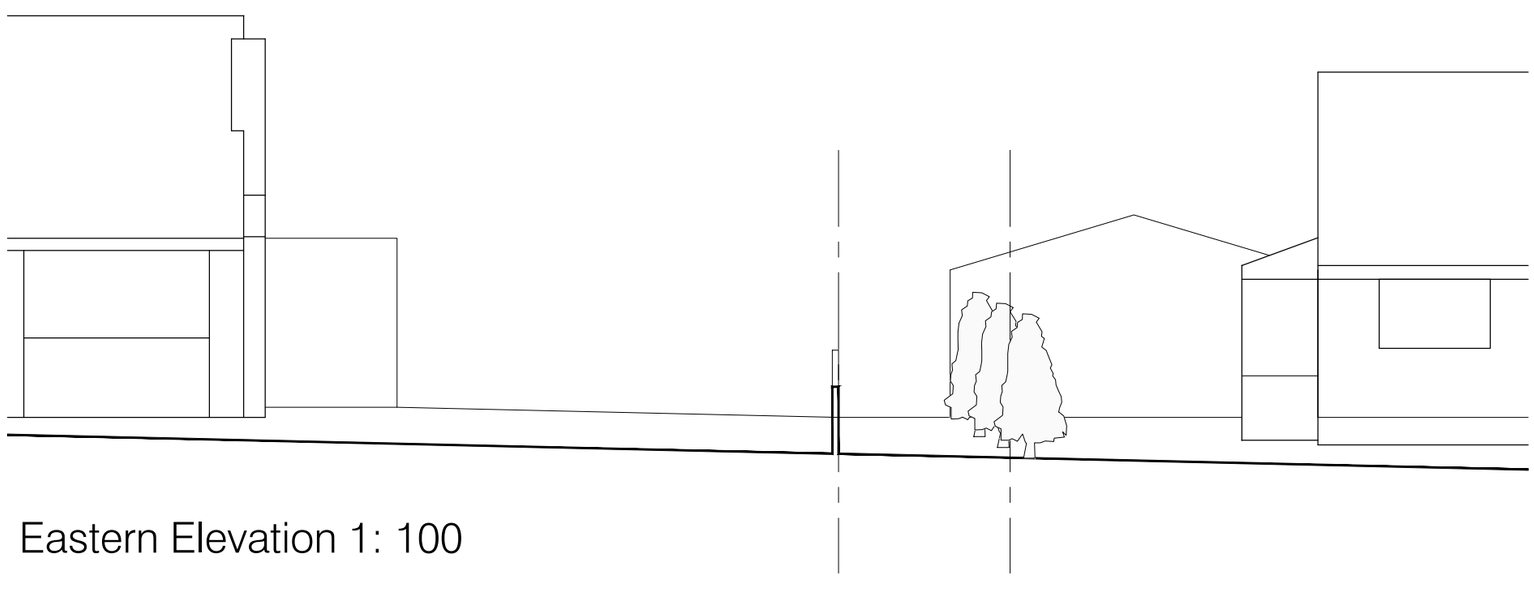

Eastern Elevation 1: 100

Drawings based on Ordnance Survey (Streetwise License No 100047474) and preliminary survey – design and drawing content subject to further Site Surveys, Structural Survey, Site Investigations, Planning and Statutory Requirements and Approvals.

0 1 2 3 4 5m
Scale 1:100

A MH, sewer shown Nov 23
Arthur Street

Architecture and Design,
The Studio, Coal Pit Lane, Brighouse
HD6 4HW T: 01484 717115
info@jg-d.co.uk www.jg-d.co.uk

Project	Proposed new dwelling adjacent 33 Arthur Street, Golcar HD7 4DF	
Client	Mr G Smith, LGS Construction Ltd	
Dwg Title	(22137)1_As existing	A
Scale	1: 100,1250 @ A2	
Date	Sept 23	