VOLUME F
1ST PLANNING APPLICATION

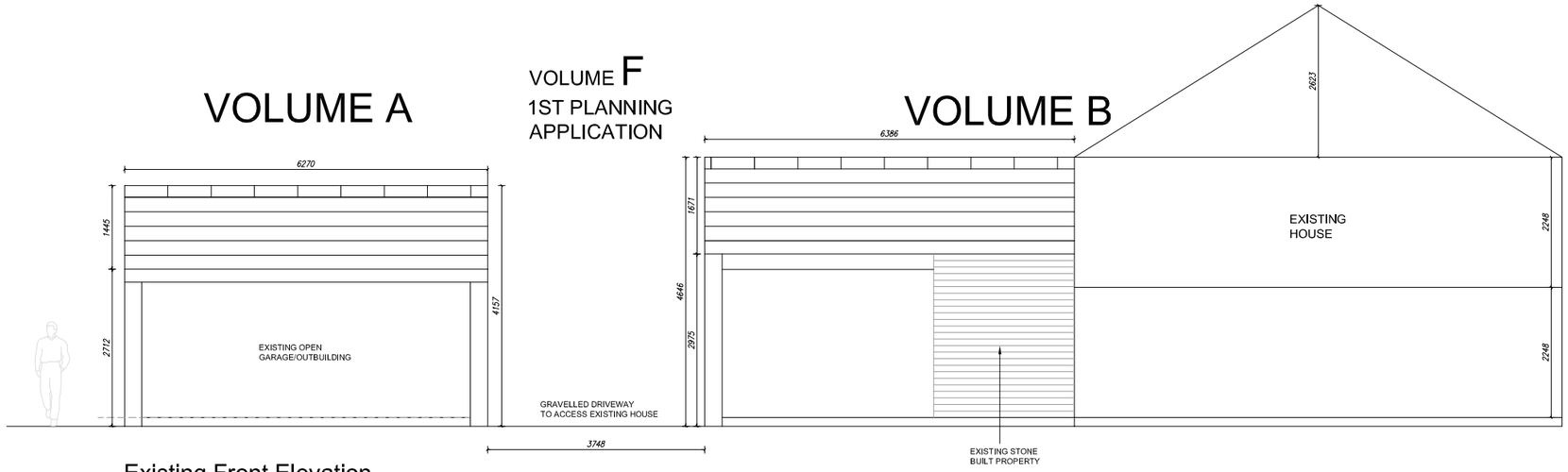

Existing Front Elevation - scale 1:200@A3

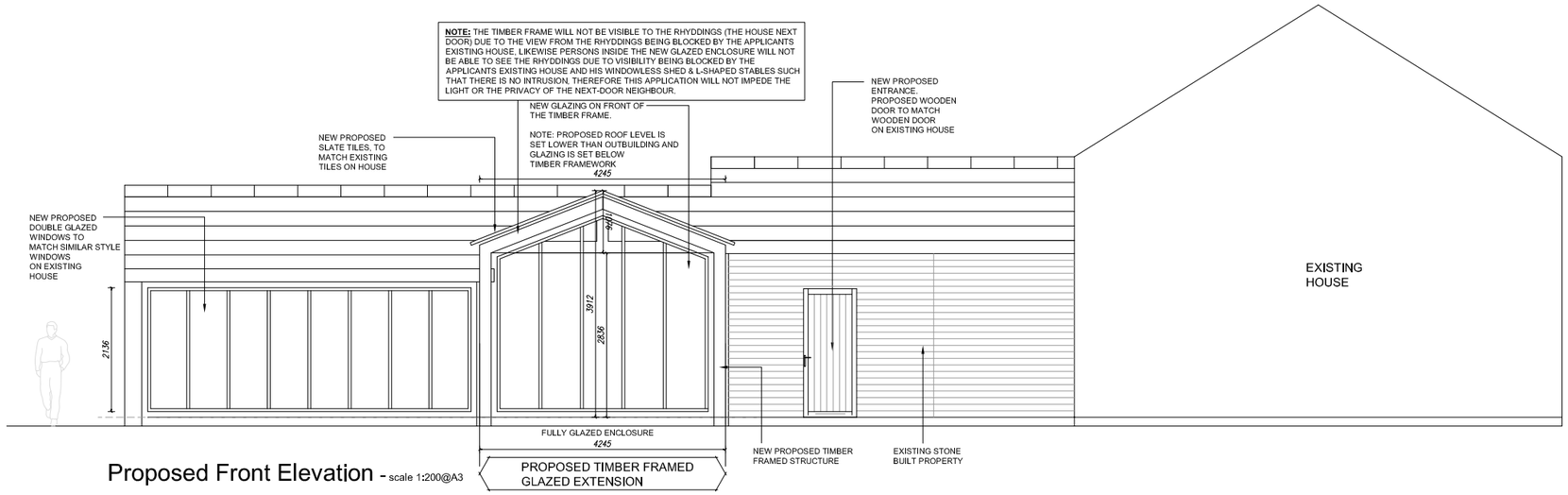

Proposed Front Elevation - scale 1:200@A3

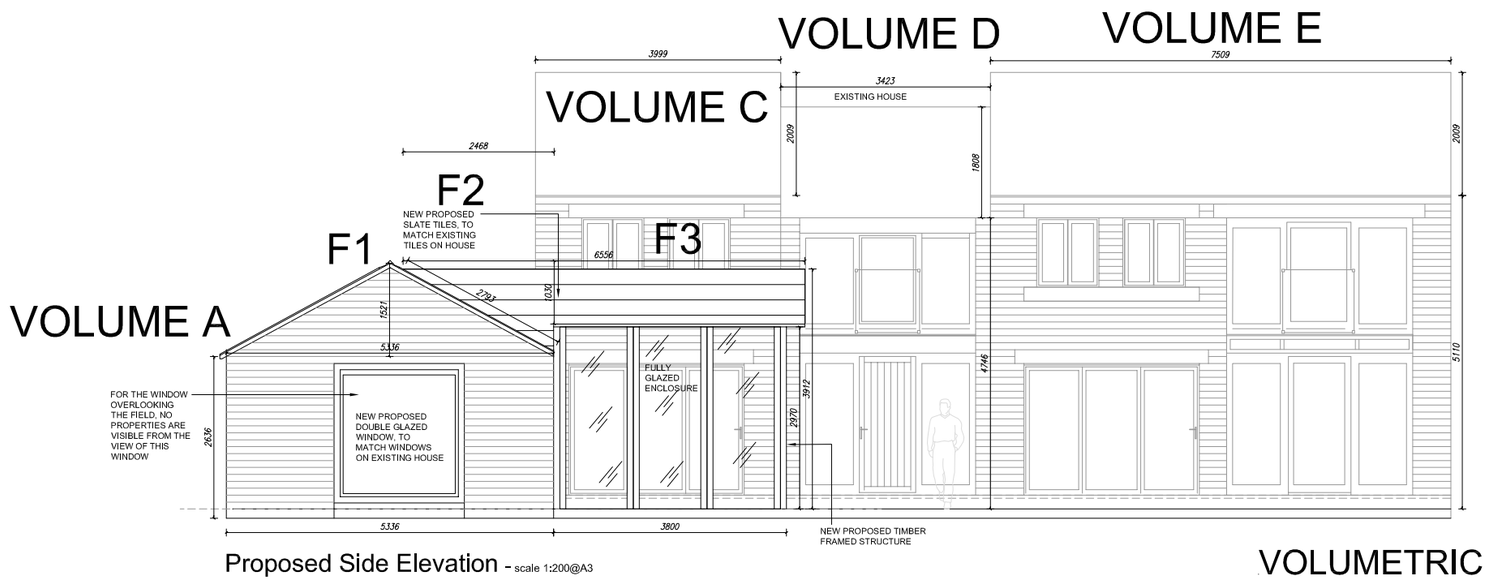

Proposed Side Elevation - scale 1:200@A3

VOLUMETRIC REFERENCE DRAWING

ARCHITECTURE - URBANISM - PLANNING - MASTERPLANNING - LANDSCAPING - SPACE PLANNING - INTERIOR DESIGN - VISUALISATION

Archi-tekt
PARTNERSHIP

communication comes in many forms

All dimensions, tolerances and references to be checked on site prior to the commencement of construction and any discrepancy should be reported to the site manager / contractor and verified with the Architect before proceeding with the works.

Where an Item Is covered by drawings to different scales the larger scale drawing Is to be worked to.

Do not scale drawing. Figured dimensions to be worked to In all cases. This drawing may not be reproduced In any part or form without written consent.
All copyrights reserved. Metric drawing. All Imperial dimensions (If any) are approximate.

rev.	date		drawn	chk'd

77 Francis Road Edgbaston Birmingham B16 8SP
E-mail: info@archi-tekt.co.uk www.archi-tekt.co.uk

scale 1:200@A3	purpose of issue: 1ST PLANNING APPLICATION
date 02/22	project: Meadow View Briestfield Road,Breistfield,WF12 0PA
drawn DP chk'd	
revision N2022-015-003A.	drawing: Proposed Outbuilding Link Elevations

Royal Institute of British Architects

This drawing and the building works depicted are the copyright of the Architects and may not be reproduced except by written permission.This drawing must be read and checked against any specialist drawings and information provided prior to the commencement of construction. Do not scale prints. Figured dimensions only to be taken from this drawing. The contractor is responsible for checking dimensions, tolerances and references. Any discrepancy to be verified with the Architect before proceeding with the works.