

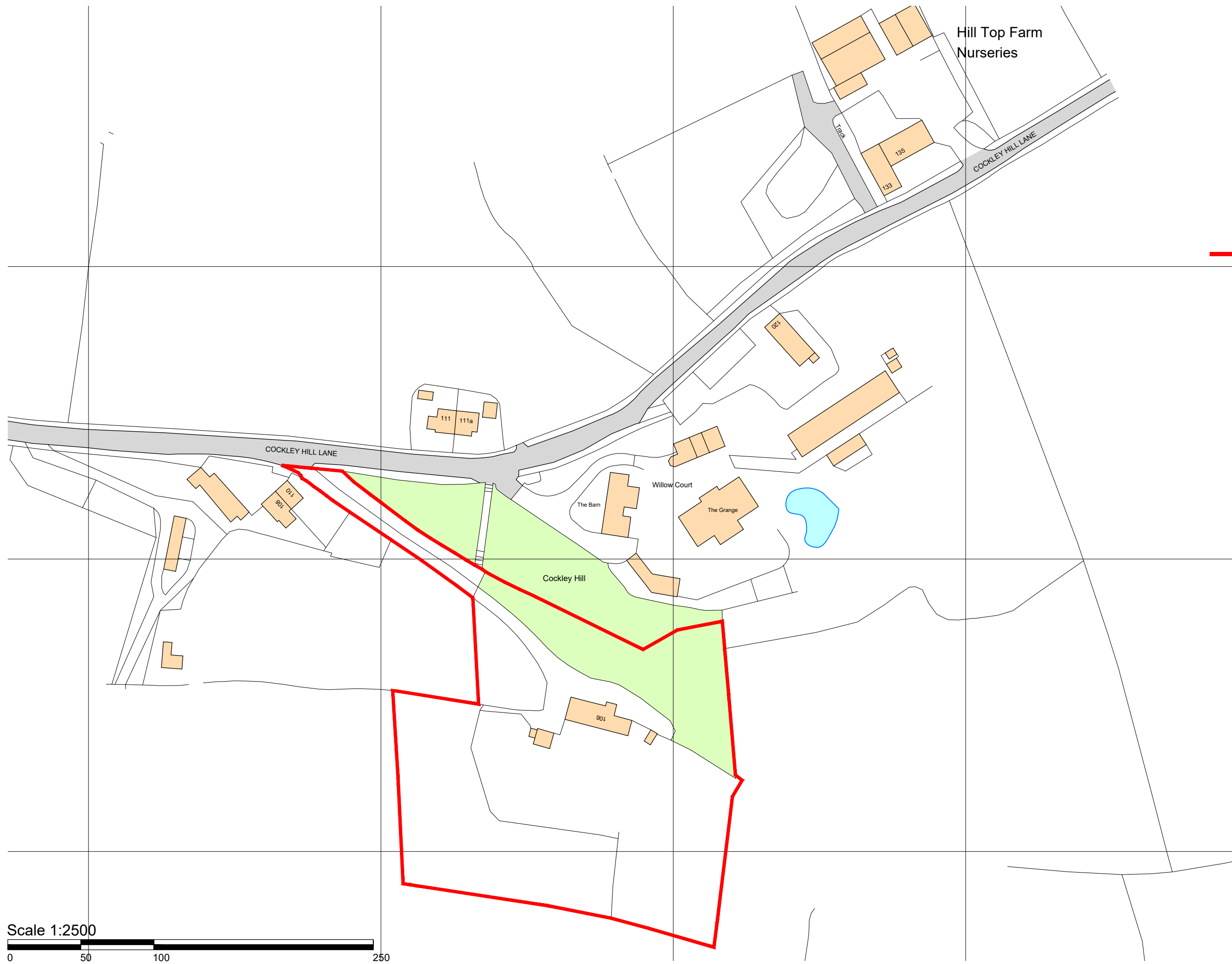


- NOTES**
- All dimensions and levels are to be checked on site.
 - Any discrepancies are to be reported to the Shaw & Jagger Architects Ltd before any work commences.
 - This drawing shall not be scaled to ascertain any dimensions. Work to figured dimensions only.
 - This drawing shall not be reproduced without express written permission from Shaw & Jagger Architects Ltd.
 - Title overlay drawings and ownership boundaries are produced using all reasonable endeavors. Shaw & Jagger Architects Ltd cannot be responsible for the accuracy or scale discrepancy of base plans supplied to them.



 SITE BOUNDARY



drawing stage PLANNING
drawing status FOR APPROVAL
client MR T CROMPTON

project PD EXTENSION
WHINNEY CLOSE FARM
COCKLEY HILL LANE, HUDDERSFIELD
drawing title SITE LOCATION PLAN

date JULY '23 drawn MMG
scale 1:1250 @ A3 checked ST



1 Cardale Park
Harrogate
North Yorkshire
HG3 1RY
Tel: 01423 532950
info@shawandjagger.com
www.shawandjagger.com

Job No 489/02 (02) 001 # DWG No Rev