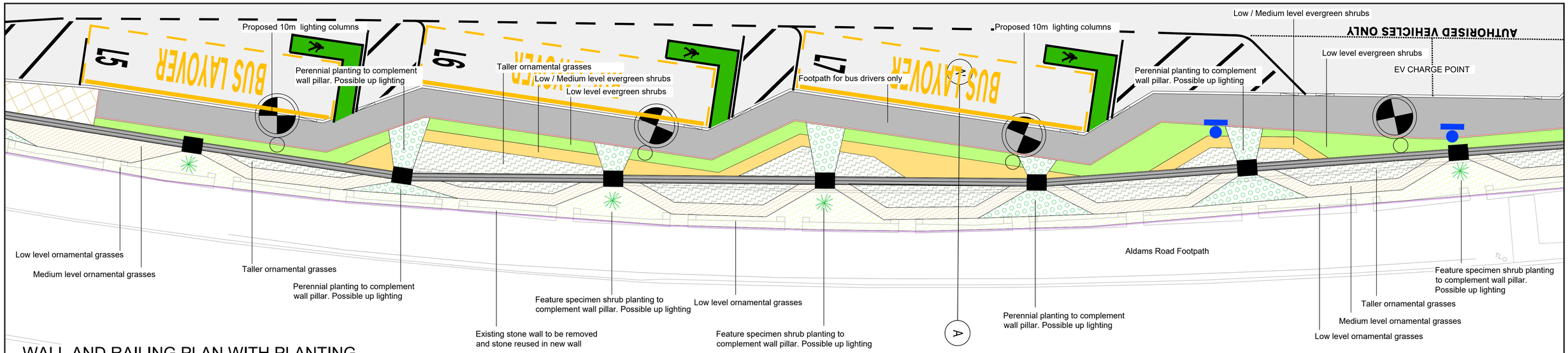

WALL AND RAILING PLAN WITH PLANTING

SCALE 1:100

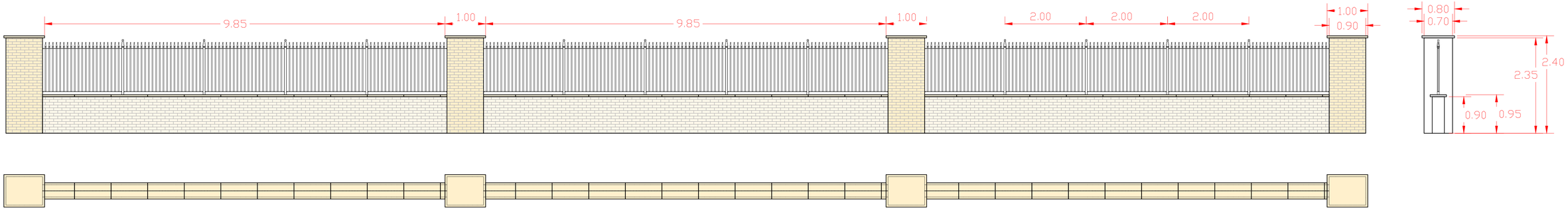

WALL AND RAILING ELEVATION AND PLAN

Elevation and Plan indicative only.

SCALE 1:50

Detail and style of railings to complement railings at Dewsbury Minster



WALL AND RAILING ELEVATION

SCALE 1:20

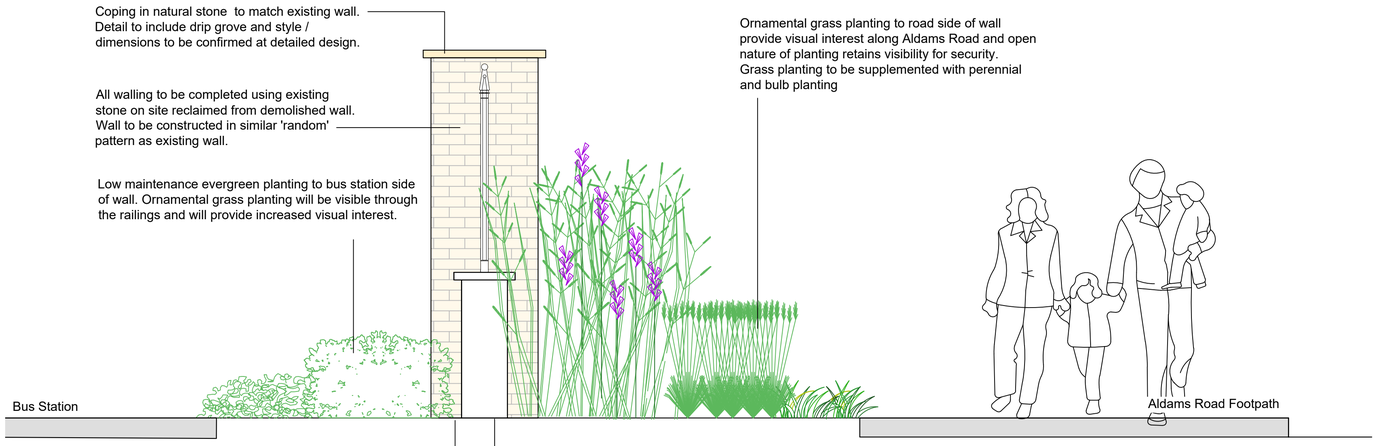

WALL AND RAILING SECTION A

SCALE 1:20

Section shown indicative only and does not show minor level changes.

Notes

1. All dimensions are in metres (m) unless stated otherwise.
2. All levels are in metres A.O.D unless stated otherwise.
3. This drawing should be read in conjunction with Drawings B2382808-JAC-GEN-XX-DR-L-3001 to 3007

Rev	Rev. Date	Purpose of revision	Orig	Check'd	Rev'd	Apprv'd
P1	07 JULY 2023	ISSUE FOR PLANNING	KH	CS	DC	CB

Jacobs
1 City Walk, Leeds, West Yorkshire, LS11 9DX
Tel:+44 (0)113 242 6771 Fax:+44(0)113 389 1389
www.jacobs.com

Client: West Yorkshire Combined Authority

Project: DEWSBURY BUS STATION

Drawing title: SOUTHERN WALL AND PLANTING

Drawing status: PLANNING

Suitability: A3

Scale: AS SHOWN @ A1 — DO NOT SCALE

Jacobs No.: B2382808

Client No.:

Rev: P1

Drawing number: B2382808-JAC-ELS-XX-DR-L-3002

© Copyright 2023 Jacobs U.K. Limited. The concepts and information contained in this document are the property of Jacobs. Use or copying of this document in whole or in part without the written permission of Jacobs constitutes an infringement of copyright. Limitation: This drawing has been prepared on behalf of, and for the exclusive use of Jacobs' Client, and is subject to, and issued in accordance with, the provisions of the contract between Jacobs and the Client. Jacobs accepts no liability or responsibility whatsoever for, or in respect of, any use of, or reliance upon, this drawing by any third party.

\\europe.jacobs.com\leeds\Projects\B2382808 - Dewsbury Bus Station\3 Technical\3.14 Landscape\3.14.1 CAD\DRAWINGS - Planning\B2382808-JAC-GEN-XX-DR-L-3002 P1 - Southern Wall and Planting.dwg - 05/07/2023 11:19:42 - B2382808 JAC GEN XX DR L 3002 - StampC