The Biodiversity Metr
Start

Project details	
Planning authority:	
Project name:	Peace
Applicant:	The Mi
Application type:	
Planning application reference:	
Assessor:	
Reviewer:	
Metric version:	
Assessment date:	
Planning authority reviewer:	

Cell style conventions	

On-site baseline map

Insert

Off-site baseline map

Insert

ic 3.1 - Calculation Tool
t page

ewood Quarry Extension

neral Planning Group Ltd

Instructions

Main menu

Results

View all

Reset view

Enter data

Automatic lookup

Result

On-site post intervention map

Insert

Off-site post intervention map

Insert

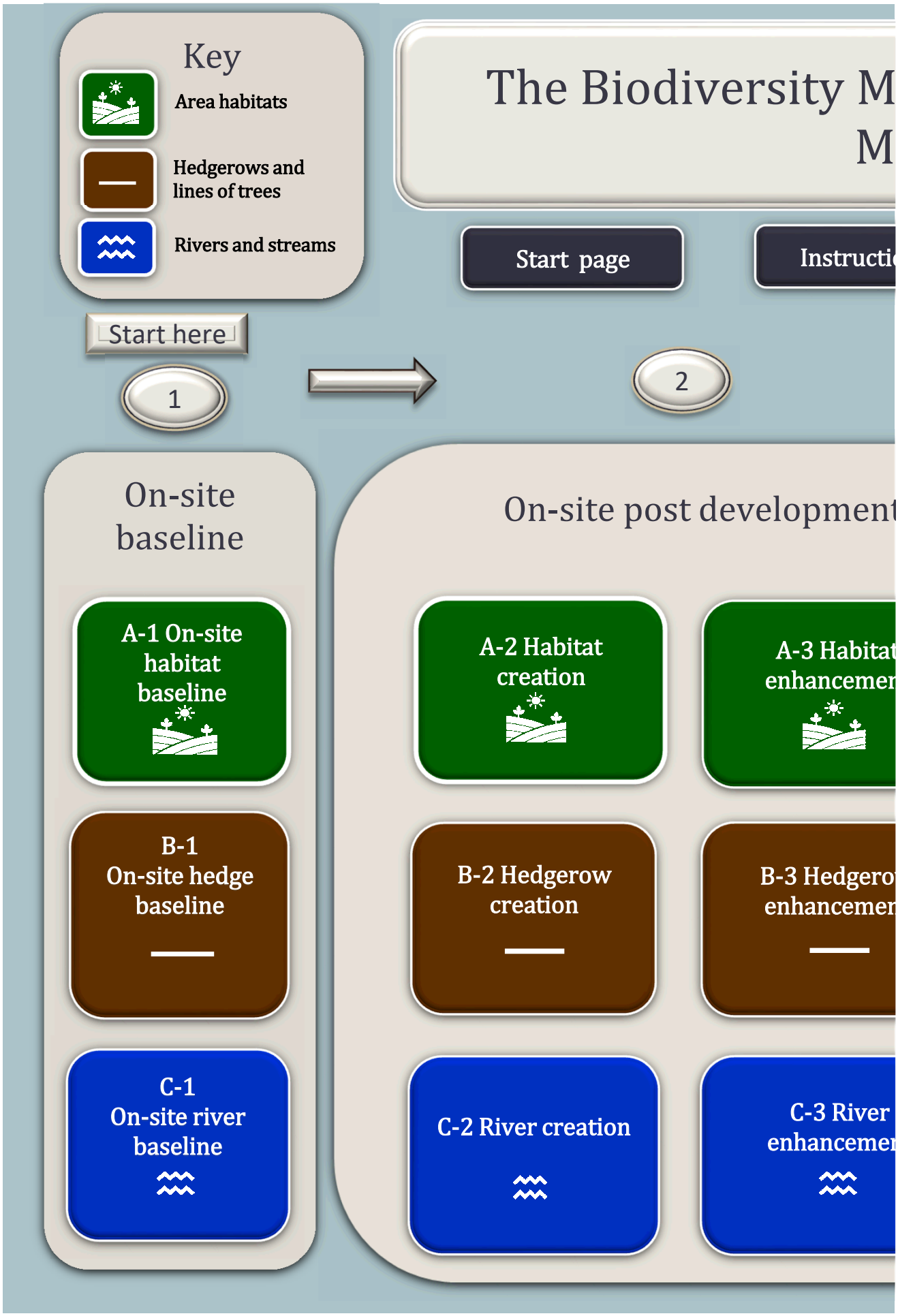
Key
Area habitats
Hedgerows and lines of trees
Rivers and streams
The Biodiversity M
M
Start page
Instructi
Start here
1
2
On-site baseline
On-site post developmen
A-1 On-site habitat baseline
A-2 Habitat creation
A-3 Habitat enhancemen
B-1 On-site hedge baseline
B-2 Hedgerow creation
B-3 Hedgero enhancemen
C-1 On-site river baseline
C-2 River creation
C-3 River enhancemen

etric 3.1 - Calculation Tool
ain menu

Urban
Tree size
Small
Medium
Large
Total

ons | Technical data | Results

3

t

t
nt

w
nt

nt

Off-site baseline

D-1
Off-site
habitat baseline

E-1
Off-site hedge
baseline

F-1
Off-site river
baseline

Off-site

D-2 Off-site habi
creation

E-2 Off-site hed
creation

F-2 Off-site rive
creation

tree helper

Number of trees and area (ha) for each condition state					
Poor	Area	Moderate	Area	Good	Area
	0.0000		0.0000		0.0000
	0.0000	4	0.1465		0.0000
	0.0000		0.0000		0.0000
0	**0.0000**	**4**	**0.1465**	**0**	**0.0000**

4

e post development

itat

D-3 Off-site habitat enhancement

ge

E-3 Off-site hedge enhancement

er

F-3 Off-site river enhancement

The Biodiversity Metric 3.1 - Calcul
Results

Return to start page

Headline results

Detailed resu

lation Tool
ults
Habitat trading summary

Peacewood Quarry Extension

Headline Results

Return to results menu

On-site baseline	*Habitat units*
	Hedgerow units
	River units
On-site post-intervention (Including habitat retention, creation & enhancement)	*Habitat units*
	Hedgerow units
	River units
On-site net % change (Including habitat retention, creation & enhancement)	*Habitat units*
	Hedgerow units
	River units

Off-site baseline	*Habitat units*
	Hedgerow units
	River units
Off-site post-intervention (Including habitat retention, creation & enhancement)	*Habitat units*
	Hedgerow units
	River units

Total net unit change (including all on-site & off-site habitat retention, creation & enhancement)	*Habitat units* *Hedgerow units* *River units*
Total on-site net % change plus off-site surplus (including all on-site & off-site habitat retention, creation & enhancement)	*Habitat units* *Hedgerow units* *River units*
Trading rules Satisfied?	**Ye**

7.76
8.45
0.00

10.00
11.41
0.00

28.82%
35.01%
0.00%

0.00
0.00
0.00

0.00
0.00
0.00

2.24
2.96
0.00

28.82%
35.01%
0.00%

es ✓

Return to results menu

Tradin

Distinctiveness Group
Very High
High
Medium
Low

Very High

Habitat group
Grassland - Lowland dry acid grassland
Grassland - Lowland meadows
Grassland - Upland hay meadows
Heathland and shrub - Mountain heaths and willow scrub
Lakes - Aquifer fed naturally fluctuating water bodies
Sparsely vegetated land - Calaminarian grasslands
Sparsely vegetated land - Limestone pavement
Wetland - Blanket bog
Wetland - Depressions on Peat substrates (H7150)
Wetland - Fens (upland and lowland)
Wetland - Lowland raised bog
Wetland - Oceanic Valley Mire[1] (D2.1)
Wetland - Purple moor grass and rush pastures
Wetland - Transition mires and quaking bogs (H7140)
Woodland and forest - Wood-pasture and parkland
Rocky shore - High energy littoral rock - on peat, clay or chalk
Rocky shore - Moderate energy littoral rock - on peat, clay or chalk
Rocky shore - Low energy littoral rock - on peat, clay or chalk
Rocky shore - Features of littoral rock - on peat, clay or chalk
Intertidal sediment - Littoral seagrass on peat, clay or chalk

High Di

Habitat group
Grassland - Traditional orchards
Grassland - Floodplain Wetland Mosaic (CFGM)

Grassland - Lowland calcareous grassland
Grassland - Tall herb communities (H6430)
Grassland - Upland calcareous grassland
Heathland and shrub - Lowland Heathland
Heathland and shrub - Sea buckthorn scrub (Annex 1)
Heathland and shrub - Upland Heathland
Lakes - High alkalinity lakes
Lakes - Low alkalinity lakes
Lakes - Marl Lakes
Lakes - Moderate alkalinity lakes
Lakes - Peat Lakes
Lakes - Ponds (Priority Habitat)
Lakes - Temporary lakes, ponds and pools
Sparsely vegetated land - Coastal sand dunes
Sparsely vegetated land - Coastal vegetated shingle
Sparsely vegetated land - Inland rock outcrop and scree habitats
Sparsely vegetated land - Maritime cliff and slopes
Urban - Open Mosaic Habitats on Previously Developed Land
Wetland - Reedbeds
Woodland and forest - Felled
Woodland and forest - Lowland beech and yew woodland
Woodland and forest - Lowland mixed deciduous woodland
Woodland and forest - Native pine woodlands
Woodland and forest - Upland birchwoods
Woodland and forest - Upland mixed ashwoods
Woodland and forest - Upland oakwood
Woodland and forest - Wet woodland
Coastal lagoons - Coastal lagoons
Rocky shore - High energy littoral rock
Rocky shore - Moderate energy littoral rock
Rocky shore - Low energy littoral rock
Rocky shore - Features of littoral rock
Intertidal sediment - Littoral mud
Intertidal sediment - Littoral mixed sediments
Coastal saltmarsh - Saltmarshes and saline reedbeds
Intertidal sediment - Littoral biogenic reefs - Mussels
Intertidal sediment - Littoral biogenic reefs - Sabellaria
Intertidal sediment - Features of littoral sediment
Intertidal sediment - Littoral muddy sand

Medium I

Habitat Group

Cropland - Arable field margins cultivated annually
Cropland - Arable field margins game bird mix
Cropland - Arable field margins pollen & nectar
Cropland - Arable field margins tussocky
Grassland - Other lowland acid grassland
Grassland - Other neutral grassland
Grassland - Upland acid grassland
Heathland and shrub - Blackthorn scrub
Heathland and shrub - Bramble scrub
Heathland and shrub - Gorse scrub
Heathland and shrub - Hawthorn scrub
Heathland and shrub - Hazel scrub
Heathland and shrub - Mixed scrub
Lakes - Ponds (Non- Priority Habitat)
Lakes - Reservoirs
Sparsely vegetated land - Other inland rock and scree
Urban - Cemeteries and churchyards
Urban - Biodiverse green roof
Urban - Urban Tree
Woodland and forest - Other Scot's Pine woodland
Woodland and forest - Other woodland; broadleaved
Woodland and forest - Other woodland; mixed
Intertidal sediment - Littoral coarse sediment
Intertidal sediment - Littoral sand
Intertidal Hard Structures - Artificial hard structures with Integrated Greening of Grey Infrastructure (IGGI)

Low Distinctivene

Habitat group
Cropland - Cereal crops
Cropland - Horticulture
Cropland - Intensive orchards
Cropland - Non-cereal crops
Cropland - Temporary grass and clover leys
Cropland - Cereal crops winter stubble
Grassland - Modified grassland
Grassland - Bracken
Heathland and shrub - Rhododendron scrub
Lakes - Ornamental lake or pond

Sparsely vegetated land - Ruderal/Ephemeral
Urban - Bioswale
Urban - Allotments
Urban - Facade-bound green wall
Urban - Ground based green wall
Urban - Ground level planters
Urban - Other green roof
Urban - Intensive green roof
Urban - Introduced shrub
Urban - Rain garden
Urban - Actively worked sand pit quarry or open cast mine
Urban - Sustainable urban drainage feature
Urban - Vacant/derelict land/ bareground
Urban - Vegetated garden
Woodland and forest - Other coniferous woodland
Coastal saltmarsh - Artificial saltmarshes and saline reedbeds
Intertidal sediment - Artificial littoral coarse sediment
Intertidal sediment - Artificial littoral mud
Intertidal sediment - Artificial littoral sand
Intertidal sediment - Artificial littoral muddy sand
Intertidal sediment - Artificial littoral mixed sediments
Intertidal sediment - Artificial littoral seagrass
Intertidal sediment - Artificial littoral biogenic reefs
Intertidal Hard Structures - Artificial hard structures
Intertidal Hard Structures - Artificial features of hard structures
Heathland and shrub - Sea buckthorn scrub (other)

g Summary

Trading Rule
Bespoke compensation likely to be required 🛠
Same habitat required =
Same broad habitat or a higher distinctiveness habitat required (≥)
Same distinctiveness or better habitat required ≥

Distinctiveness

Group	On Site Unit Change	Off Site Unit Change	Project wide Unit Change
Grassland	0.00	0.00	0.00
Grassland	0.00	0.00	0.00
Grassland	0.00	0.00	0.00
Heathland and shrub	0.00	0.00	0.00
Lakes	0.00	0.00	0.00
Sparsely vegetated land	0.00	0.00	0.00
Sparsely vegetated land	0.00	0.00	0.00
Wetland	0.00	0.00	0.00
Wetland	0.00	0.00	0.00
Wetland	0.00	0.00	0.00
Wetland	0.00	0.00	0.00
Wetland	0.00	0.00	0.00
Wetland	0.00	0.00	0.00
Wetland	0.00	0.00	0.00
Woodland and forest	0.00	0.00	0.00
Rocky shore	0.00	0.00	0.00
Rocky shore	0.00	0.00	0.00
Rocky shore	0.00	0.00	0.00
Rocky shore	0.00	0.00	0.00
Intertidal sediment	0.00	0.00	0.00
	0.00	**0.00**	**0.00**

stinctiveness

Group	On Site Unit Change	Off Site Unit Change	Project wide Unit Change
Grassland	0.00	0.00	0.00
Grassland	0.00	0.00	0.00

Grassland	0.00	0.00	0.00
Grassland	0.00	0.00	0.00
Grassland	0.00	0.00	0.00
Heathland and shrub	0.00	0.00	0.00
Heathland and shrub	0.00	0.00	0.00
Heathland and shrub	0.00	0.00	0.00
Lakes	0.00	0.00	0.00
Lakes	0.00	0.00	0.00
Lakes	0.00	0.00	0.00
Lakes	0.00	0.00	0.00
Lakes	0.00	0.00	0.00
Lakes	0.00	0.00	0.00
Lakes	0.00	0.00	0.00
Sparsely vegetated land	0.00	0.00	0.00
Sparsely vegetated land	0.00	0.00	0.00
Sparsely vegetated land	0.00	0.00	0.00
Sparsely vegetated land	0.00	0.00	0.00
Urban	0.00	0.00	0.00
Wetland	0.00	0.00	0.00
Woodland and forest	0.00	0.00	0.00
Woodland and forest	0.00	0.00	0.00
Woodland and forest	0.00	0.00	0.00
Woodland and forest	0.00	0.00	0.00
Woodland and forest	0.00	0.00	0.00
Woodland and forest	0.00	0.00	0.00
Woodland and forest	0.00	0.00	0.00
Woodland and forest	0.00	0.00	0.00
Coastal lagoons	0.00	0.00	0.00
Rocky shore	0.00	0.00	0.00
Rocky shore	0.00	0.00	0.00
Rocky shore	0.00	0.00	0.00
Rocky shore	0.00	0.00	0.00
Intertidal sediment	0.00	0.00	0.00
Intertidal sediment	0.00	0.00	0.00
Coastal Saltmarsh	0.00	0.00	0.00
Intertidal sediment	0.00	0.00	0.00
Intertidal sediment	0.00	0.00	0.00
Intertidal sediment	0.00	0.00	0.00
Intertidal sediment	0.00	0.00	0.00
	0.00	**0.00**	**0.00**

Distinctiveness

Group	On site unit change	Off Site unit Change	Project wide unit change

Cropland	0.00	0.00	0.00
Cropland	0.00	0.00	0.00
Cropland	0.00	0.00	0.00
Cropland	0.00	0.00	0.00
Grassland	0.00	0.00	0.00
Grassland	0.00	0.00	0.00
Grassland	0.00	0.00	0.00
Heathland and shrub	0.00	0.00	0.00
Heathland and shrub	0.00	0.00	0.00
Heathland and shrub	0.00	0.00	0.00
Heathland and shrub	0.00	0.00	0.00
Heathland and shrub	0.00	0.00	0.00
Heathland and shrub	0.40	0.00	0.40
Lakes	0.00	0.00	0.00
Lakes	0.00	0.00	0.00
Sparsely vegetated land	0.00	0.00	0.00
Urban	0.00	0.00	0.00
Urban	0.00	0.00	0.00
Urban	1.80	0.00	1.80
Woodland and forest	0.00	0.00	0.00
Woodland and forest	0.00	0.00	0.00
Woodland and forest	0.00	0.00	0.00
Intertidal sediment	0.00	0.00	0.00
Intertidal sediment	0.00	0.00	0.00
Intertidal	0.00	0.00	0.00
	2.20	**0.00**	**2.20**

SS

Group	On site unit change	Off Site Unit Change	Project wide unit change
Cropland	0.00	0.00	0.00
Cropland	0.00	0.00	0.00
Cropland	0.00	0.00	0.00
Cropland	0.00	0.00	0.00
Cropland	0.00	0.00	0.00
Cropland	0.00	0.00	0.00
Grassland	0.04	0.00	0.04
Grassland	0.00	0.00	0.00
Heathland and shrub	0.00	0.00	0.00
Lakes	0.00	0.00	0.00

Sparsely vegetated land	0.00	0.00	0.00
Sparsely vegetated land	0.00	0.00	0.00
Urban	0.00	0.00	0.00
Urban	0.00	0.00	0.00
Urban	0.00	0.00	0.00
Urban	0.00	0.00	0.00
Urban	0.00	0.00	0.00
Urban	0.00	0.00	0.00
Urban	0.00	0.00	0.00
Urban	0.00	0.00	0.00
Urban	0.00	0.00	0.00
Urban	0.00	0.00	0.00
Urban	0.00	0.00	0.00
Urban	0.00	0.00	0.00
Woodland and forest	0.00	0.00	0.00
Coastal saltmarsh	0.00	0.00	0.00
Intertidal sediment	0.00	0.00	0.00
Intertidal sediment	0.00	0.00	0.00
Intertidal sediment	0.00	0.00	0.00
Intertidal sediment	0.00	0.00	0.00
Intertidal sediment	0.00	0.00	0.00
Intertidal sediment	0.00	0.00	0.00
Intertidal sediment	0.00	0.00	0.00
Intertidal	0.00	0.00	0.00
Intertidal	0.00	0.00	0.00
Heathland and shrub	0.00	0.00	0.00
	0.04		0.04

Trading Satisfied?
Yes ✓
Yes ✓
Yes ✓
Yes ✓

Unit Losses
0.00

Very High Distinctiveness Summ

Very High Distinctiveness Units available to offset lower distinctiveness defecit

Losses not yet accounted for

High Distinctiveness Summar

High Distinctiveness Units available to offset lower distinctiveness defecit

Unit Defecit; Like for like not satisfied

0.00

Cumulative Broad Habitat Change

Medium Distinctiveness Summa

Medium Distinctiveness Units available to offset lower distinctiveness defecit

0.00
0.00
0.40
0.00
0.00
1.80
0.00
0.00

Medium Distinctiveness Broad Habitat Deficit to be offset by trading up
Higher distinctiveness surplus units minus Medium Distinctivenss Broad Habitat Defecit
Cumulative surplus of units

Low Distinctiveness Summar

Low Distinctiveness Net Change in Units
Cumulative surplus of units

nary

0.00

y

0.00

0.00

ary
2.20

0.00
0.00
2.20

y
0.04
2.24

Condense / Show C

Main Menu

Ref	Broad Habitat
1	Grassland
2	Grassland
3	Urban
4	
5	Urban
6	
7	
8	
9	
10	
11	
12	
13	
14	
15	
16	
17	
18	
19	
20	
21	
22	
23	
24	
25	
26	
27	
28	
29	
30	
31	
32	

33	
34	
35	
36	
37	
38	
39	
40	
41	
42	
43	
44	
45	
46	
47	
48	
49	
50	
51	
52	
53	
54	
55	
56	
57	
58	
59	
60	
61	
62	
63	
64	
65	
66	
67	
68	
69	
70	
71	
72	
73	
74	
75	
76	
77	
78	
79	
80	
81	
82	

83	
84	
85	
86	
87	
88	
89	
90	
91	
92	
93	
94	
95	
96	
97	
98	
99	
100	
101	
102	
103	
104	
105	
106	
107	
108	
109	
110	
111	
112	
113	
114	
115	
116	
117	
118	
119	
120	
121	
122	
123	
124	
125	
126	
127	
128	
129	
130	
131	
132	

133	
134	
135	
136	
137	
138	
139	
140	
141	
142	
143	
144	
145	
146	
147	
148	
149	
150	
151	
152	
153	
154	
155	
156	
157	
158	
159	
160	
161	
162	
163	
164	
165	
166	
167	
168	
169	
170	
171	
172	
173	
174	
175	
176	
177	
178	
179	
180	
181	
182	

183	
184	
185	
186	
187	
188	
189	
190	
191	
192	
193	
194	
195	
196	
197	
198	
199	
200	
201	
202	
203	
204	
205	
206	
207	
208	
209	
210	
211	
212	
213	
214	
215	
216	
217	
218	
219	
220	
221	
222	
223	
224	
225	
226	
227	
228	
229	
230	
231	
232	

233	
234	
235	
236	
237	
238	
239	
240	
241	
242	
243	
244	
245	
246	
247	
248	

Peacewood Quarry Extension

A-1 Site Habitat Baseline

olumns

Condense / Show Rows

Instructions

Habitats and areas

Habitat Type	Area (hectares)
Modified grassland	1.9
Other neutral grassland	0.08
Urban Tree	0.1465
Developed land; sealed surface	0.16

Total habitat area	**2.29**

Distinctiveness		Condition	
Distinctiveness	**Score**	**Condition**	**Score**
Low	2	Fairly Poor	1.5
Medium	4	Fairly Poor	1.5
Medium	4	Fairly Poor	1.5
V.Low	0	N/A - Other	0

Strategic significance		
Strategic significance	**Strategic significance**	**Strategic Significance multiplier**
Location ecologically desirable but not in local strategy	Medium strategic significance	1.1
Location ecologically desirable but not in local strategy	Medium strategic significance	1.1
Location ecologically desirable but not in local strategy	Medium strategic significance	1.1
Location ecologically desirable but not in local strategy	Medium strategic significance	1.1

Suggested action to address habitat losses	Ecological baseline	Retention ca		
	Total habitat units	Area retained	Area enhanced	Baseline units retained
Same distinctiveness or better habitat required ≥	6.27			0.00
Same broad habitat or a higher distinctiveness habitat required (≥)	0.53			0.00
Same broad habitat or a higher distinctiveness habitat required (≥)	0.97			0.00
Compensation Not Required	0.00			0.00

	7.76	0.00	0.00	0.00

Total area lost (excluding area of U and Green walls)

tegory biodiversity value			Bespoke compensation agreed for unacceptable losses
Baseline units enhanced	Area habitat lost	Units lost	
0.00	1.90	6.27	
0.00	0.08	0.53	
0.00	0.15	0.97	
0.00	0.16	0.00	

0.00	**2.29**	**7.76**	

Urban trees	**2.14**

Comm
Assessor comments



nents
Reviewer comments

Condense / Sh

Main M

Broad Habitat
Grassland
Heathland and shrub
Urban
Grassland
Urban



Peacewood Quarry Extension

A-2 Site Habitat Creation

how Columns | Condense / Show Rows

Menu | Instructions

Proposed habitat	Area (hectares)
Modified grassland	1.84
Mixed scrub	0.06
Urban Tree	0.9156
Other neutral grassland	0.08
Developed land; sealed surface	0.16

Total habitat area	**3.06**

Site Area (Excluding area of Urban trees and Green walls)	**2.14**

Distinctiveness		Condition	
Distinctiveness	**Score**	**Condition**	**Score**
Low	2	Moderate	2
Medium	4	Moderate	2
Medium	4	Moderate	2
Medium	4	Moderate	2
V.Low	0	N/A - Other	0

Strategic significance		
Strategic significance	**Strategic significance**	**Strategic position multiplier**
Location ecologically desirable but not in local strategy	Medium strategic significance	1.1
Location ecologically desirable but not in local strategy	Medium strategic significance	1.1
Location ecologically desirable but not in local strategy	Medium strategic significance	1.1
Location ecologically desirable but not in local strategy	Medium strategic significance	1.1
Location ecologically desirable but not in local strategy	Medium strategic significance	1.1

Post development/ post intervention habitats		
Standard time to target condition/years	Habitat created in advance/years	Delay in starting habitat creation/years
4	0	3
5	0	3
27	0	3
5	0	3
0	0	3

Temporal multiplier

Standard or adjusted time to target condition	Final time to target condition/years	Final time to target multiplier
Check details- Delay in starting habitat in required condition? ⚠	7	0.779
Check details- Delay in starting habitat in required condition? ⚠	8	0.752
Check details- Delay in starting habitat in required condition? ⚠	30	0.343
Check details- Delay in starting habitat in required condition? ⚠	8	0.752
Standard time to target condition applied	3	0.899

Difficulty multipliers			
Standard difficulty of creation	**Applied difficulty multiplier**	**Final difficulty of creation**	**Difficulty multiplier applied**
Low	Standard difficulty applied	Low	1
Low	Standard difficulty applied	Low	1
Low	Standard difficulty applied	Low	1
Low	Standard difficulty applied	Low	1
Low	Standard difficulty applied	Medium	0.67

			Total Units

Habitat units delivered	Con
	Assessor comments
6.31	Restored agricultural land
0.40	
2.77	
0.53	
0.00	

10.00	

nments
Reviewer comments



Peacewood Quarry Extension

A-3 Site Habitat Enhancement

Condense / Show Columns

Condense / Show Rows

Main Menu

Instructions

Baseline ref	Baseline habitat	Total habitat area (hectares)

Baseline habitats			
Baseline distinctiveness band	Baseline distinctiveness score	Baseline condition category	Baseline condition score

Baseline strategic significance category	Baseline strategic significance score	Baseline habitat units

	Propo
Suggested action to address habitat losses	Proposed Broad Habitat

osed Habitat (Pre-populated but can be overridden)
Proposed habitat

Change in distinctiveness and condition		Area (hectares)
Distinctiveness change	Condition change	

		0.00

Post d

Distinctiveness	Score	Condition	Score

levelopment/ post intervention habitats

Strategic significance			
Strategic significance	Strategic significance	Strategic position multiplier	Standard time to target condition/years

Temporal risk multiplier

Habitat enhanced in advance/years	Delay in starting habitat enhancement/years	Standard or adjusted time to target condition

		Difficulty risk multip	
Final time to target condition/years	Final time to target multiplier	Standard difficulty of enhancement	Applied difficulty multiplier

pliers		Habitat units delivered	Com
Final difficulty of enhancement	Difficulty multiplier applied		Assessor comments

		0.00	

ments

Reviewer comments



Condense / Show C

Main Menu

Baseline ref	Hedge number
1	TL1
2	
3	
4	
5	
6	
7	
8	
9	
10	
11	
12	
13	
14	
15	
16	
17	
18	
19	
20	
21	
22	
23	
24	
25	
26	
27	
28	
29	
30	
31	
32	
33	
34	
35	

36	
37	
38	
39	
40	
41	
42	
43	
44	
45	
46	
47	
48	
49	
50	
51	
52	
53	
54	
55	
56	
57	
58	
59	
60	
61	
62	
63	
64	
65	
66	
67	
68	
69	
70	
71	
72	
73	
74	
75	
76	
77	
78	
79	
80	
81	
82	
83	
84	
85	

86	
87	
88	
89	
90	
91	
92	
93	
94	
95	
96	
97	
98	
99	
100	
101	
102	
103	
104	
105	
106	
107	
108	
109	
110	
111	
112	
113	
114	
115	
116	
117	
118	
119	
120	
121	
122	
123	
124	
125	
126	
127	
128	
129	
130	
131	
132	
133	
134	
135	

136	
137	
138	
139	
140	
141	
142	
143	
144	
145	
146	
147	
148	
149	
150	
151	
152	
153	
154	
155	
156	
157	
158	
159	
160	
161	
162	
163	
164	
165	
166	
167	
168	
169	
170	
171	
172	
173	
174	
175	
176	
177	
178	
179	
180	
181	
182	
183	
184	
185	

186	
187	
188	
189	
190	
191	
192	
193	
194	
195	
196	
197	
198	
199	
200	
201	
202	
203	
204	
205	
206	
207	
208	
209	
210	
211	
212	
213	
214	
215	
216	
217	
218	
219	
220	
221	
222	
223	
224	
225	
226	
227	
228	
229	
230	
231	
232	
233	
234	
235	

236	
237	
238	
239	
240	
241	
242	
243	
244	
245	
246	
247	
248	

B-1 Site Hedge Baseline

olumns

Condense / Show Rows

Instructions

UK Habitats - existing habitats

Hedgerow type	Length (km)
Line of Trees (Ecologically Valuable)	0.96

	0.96

Habitat distinctiveness		Habitat condition	
Distinctiveness	**Score**	**Condition**	**Score**
Medium	4	Moderate	2

Strategic significance		
Strategic significance	**Strategic significance**	**Strategic position multiplier**
Location ecologically desirable but not in local strategy	Medium strategic significance	1.1

Suggested action to address habitat losses	Ecological baseline Total hedgerow units	Retention category biodiversity valu			
		Length retained	Length enhanced	Units retained	Units enhanced
Like for like or better	8.45		0.96	0.00	8.45

	8.45	**0.00**	**0.96**	**0.00**	**8.45**

ue		Comm
Length lost	Units lost	Assessor comments
0.00	0.00	

0.00	0.00	

nents

Reviewer comments



Condense / Show

Main Me

Baseline ref	New hedge number
1	
2	
3	
4	
5	
6	
7	
8	
9	
10	
11	
12	
13	
14	
15	
16	
17	
18	
19	
20	
21	
22	
23	
24	
25	
26	
27	
28	
29	
30	
31	
32	
33	
34	
35	
36	

37	
38	
39	
40	
41	
42	
43	
44	
45	
46	
47	
48	
49	
50	
51	
52	
53	
54	
55	
56	
57	
58	
59	
60	
61	
62	
63	
64	
65	
66	
67	
68	
69	
70	
71	
72	
73	
74	
75	
76	
77	
78	
79	
80	
81	
82	
83	
84	
85	
86	

87	
88	
89	
90	
91	
92	
93	
94	
95	
96	
97	
98	
99	
100	
101	
102	
103	
104	
105	
106	
107	
108	
109	
110	
111	
112	
113	
114	
115	
116	
117	
118	
119	
120	
121	
122	
123	
124	
125	
126	
127	
128	
129	
130	
131	
132	
133	
134	
135	
136	

137	
138	
139	
140	
141	
142	
143	
144	
145	
146	
147	
148	
149	
150	
151	
152	
153	
154	
155	
156	
157	
158	
159	
160	
161	
162	
163	
164	
165	
166	
167	
168	
169	
170	
171	
172	
173	
174	
175	
176	
177	
178	
179	
180	
181	
182	
183	
184	
185	
186	

187	
188	
189	
190	
191	
192	
193	
194	
195	
196	
197	
198	
199	
200	
201	
202	
203	
204	
205	
206	
207	
208	
209	
210	
211	
212	
213	
214	
215	
216	
217	
218	
219	
220	
221	
222	
223	
224	
225	
226	
227	
228	
229	
230	
231	
232	
233	
234	
235	
236	

237	
238	
239	
240	
241	
242	
243	
244	
245	
246	
247	
248	

B-2 Site Hedge Creation

w Columns | Condense / Show Rows

enu | Instructions

Proposed habitats	
Habitat type	Length (km)

	0.00

Habitat distinctiveness		Habitat condition	
Distinctiveness	Score	Condition	Score

Strategic significance		
Strategic significance	Strategic significance	Strategic position multiplier

Tem		
Standard Time to target condition/years	Habitat created in advance/years	Delay in starting habitat creation/years

ıporal multiplier			
Standard or adjusted time to target condition	Final time to target condition/years	Final time to target multiplier	Standard difficulty of creation

Difficulty risk multipliers			Hedge units delivered
Applied difficullty multiplier	Final difficulty of creation	Difficulty multiplier applied	

			0.00

Comments	
Assessor comments	**Reviewer comments**

Peacewood Quarry Extension

B-3 Site Hedge Enhancement

Condense / Show Columns | Condense / Show Rows

Main Menu | Instructions

Baseline ref	Baseline habitat	Length (km)
1	Line of Trees (Ecologically Valuable)	0.96

Baseline Habitats			
Baseline distinctiveness band	Baseline distinctiveness score	Baseline condition category	Baseline condition score
Medium	4	Moderate	2

Baseline strategic significance category	Baseline strategic significance score	Baseline habitat units
Medium strategic significance	1.1	8.448

Suggested action
Like for like or better



Proposed (Pre-populated but can be overridden)
Line of Trees (Ecologically Valuable)

Change in distincitiveness and condition		Length (km)
Distinctiveness movement	Condition movement	
Medium - Medium	Moderate - Good	0.96

		0.96

Distinctiveness		Condition	
Distinctiveness	**Score**	**Condition**	**Score**
Medium	4	Good	3

Post development/ post intervention habitats

Strategic significance			
Strategic significance	Strategic significance	Strategic position multiplier	Standard Time to target condition/years
Location ecologically desirable but not in local strategy	Medium strategic significance	1.1	10

Temporal multiplier		
Habitat enhanced in advance/years	Delay in starting habitat enhancement/years	Standard or adjusted time to target condition
0	0	Standard time to target condition applied

		Difficulty risk r	
Final time to target condition/years	**Final Time to target multiplier**	**Standard difficulty of enhancement**	**Applied difficullty multiplier**
10	0.700	Low	Standard difficulty applied

multipliers		Hedge units delivered	Comm
Final difficulty of enhancement	Difficulty multiplier applied		Assessor comments
Low	1	11.41	

		11.41	

nents
Reviewer comments