



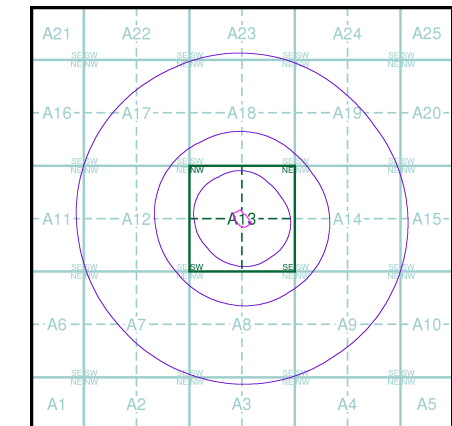
General

- Specified Site
- Specified Buffer(s)
- Bearing Reference Point

Agency and Hydrological (Flood)

- Extreme Flooding from Rivers or Sea without Defences (Zone 2)
- Flooding from Rivers or Sea without Defences (Zone 3)
- Area Benefiting from Flood Defence
- Flood Water Storage Areas
- Flood Defence

Flood Map - Slice A



Order Details

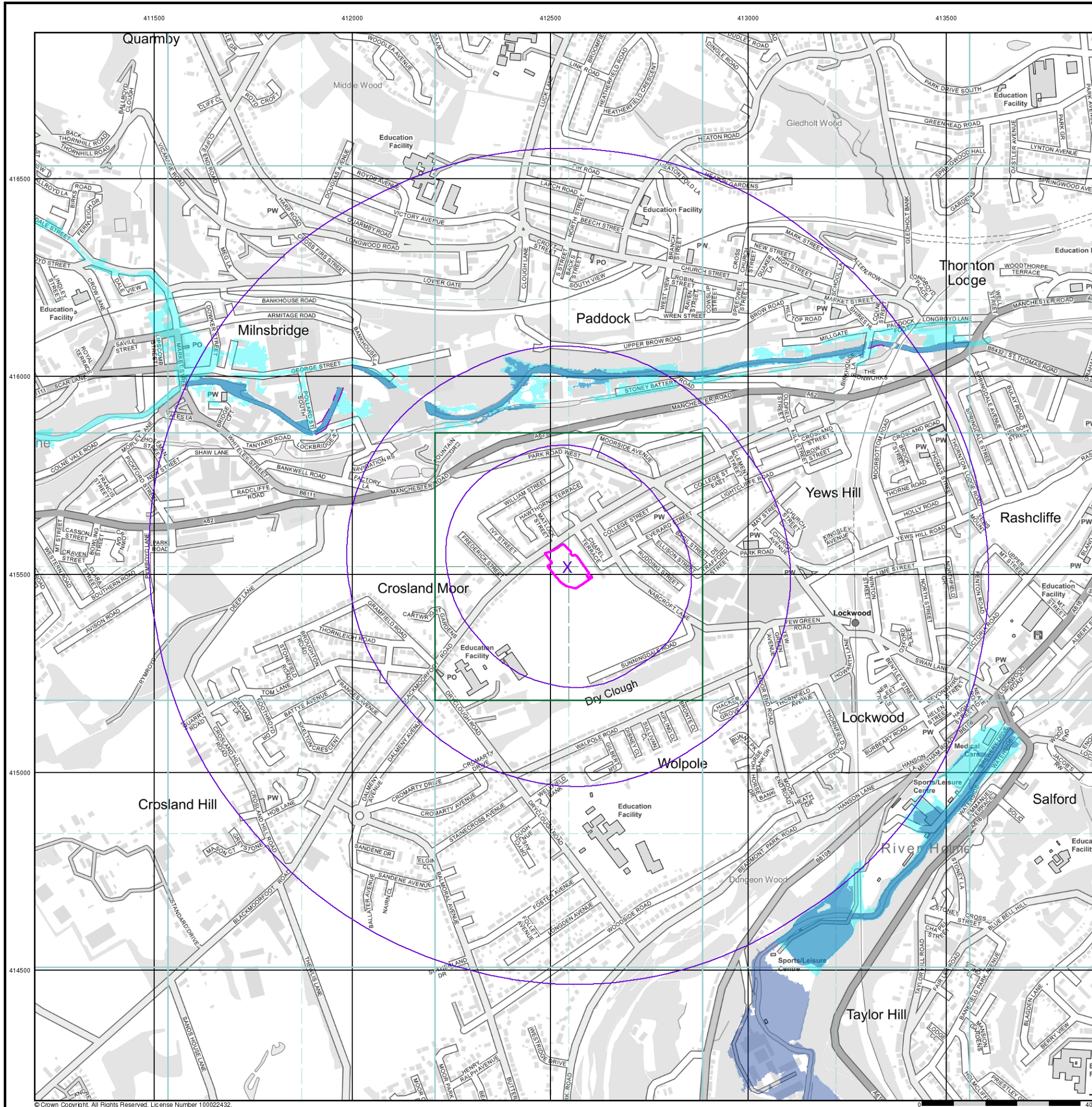
Order Number: 299834780_1_1
 Customer Ref: C9083B
 National Grid Reference: 412540, 415520
 Slice: A
 Site Area (Ha): 0.73
 Search Buffer (m): 1000

Site Details

Land off Blackmoorfoot Road, HUDDERSFIELD, HD4 5RE



Tel: 0844 844 9952
 Fax: 0844 844 9951
 Web: www.envirocheck.co.uk



© Crown Copyright. All Rights Reserved. License Number 100022432.



General

- Specified Site
- Specified Buffer(s)
- Bearing Reference Point
- Map ID
- Several of Type at Location

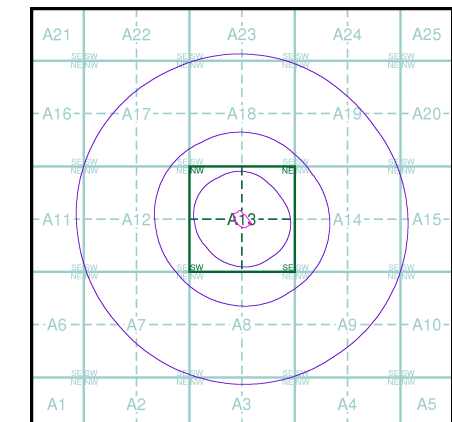
Agency and Hydrological (Boreholes)

- BGS Borehole Depth 0 - 10m
- BGS Borehole Depth 10 - 30m
- BGS Borehole Depth 30m +
- Confidential
- Other

For Borehole information please refer to the Borehole .csv file which accompanied this slice.

A copy of the BGS Borehole Ordering Form is available to download from the Support section of www.envirocheck.co.uk.

Borehole Map - Slice A



Order Details

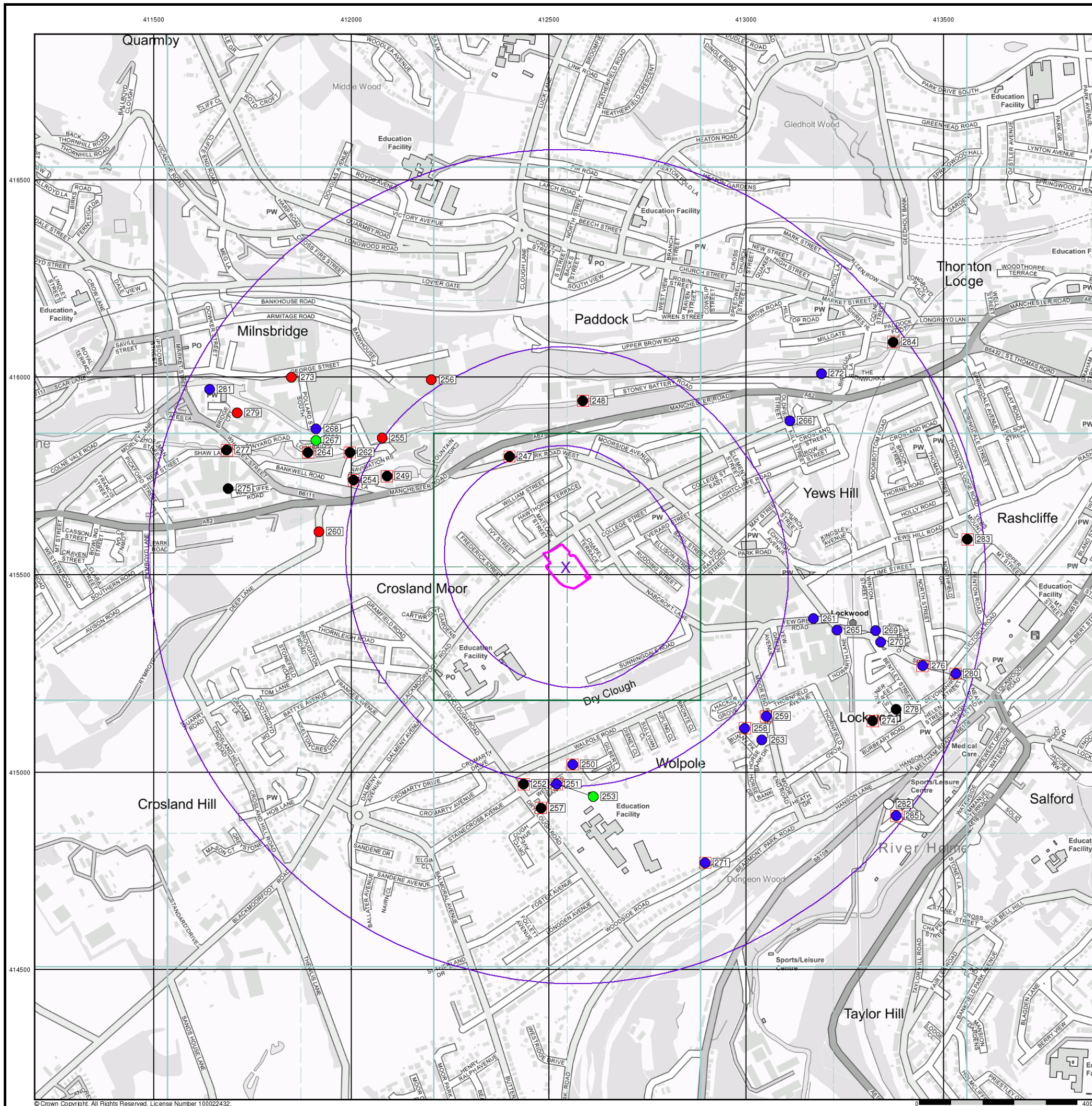
Order Number: 299834780_1_1
 Customer Ref: C9083B
 National Grid Reference: 412540, 415520
 Slice: A
 Site Area (Ha): 0.73
 Search Buffer (m): 1000

Site Details

Land off Blackmoorfoot Road, HUDDERSFIELD, HD4 5RE



Tel: 0844 844 9952
 Fax: 0844 844 9951
 Web: www.envirocheck.co.uk



© Crown Copyright. All Rights Reserved. License Number 100022432.



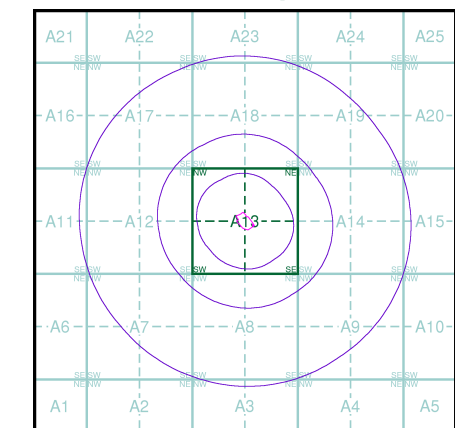
General

- Specified Site
- Specified Buffer(s)
- Bearing Reference Point

OS Water Network Data

- Canal
- Reservoir
- Foreshore
- Marsh
- Tidal River
- Inland River
- Drain
- Other
- Lake
- Transfer
- Lock Or Flight Of Locks
- Sea

OS Water Network Map - Slice A



Order Details

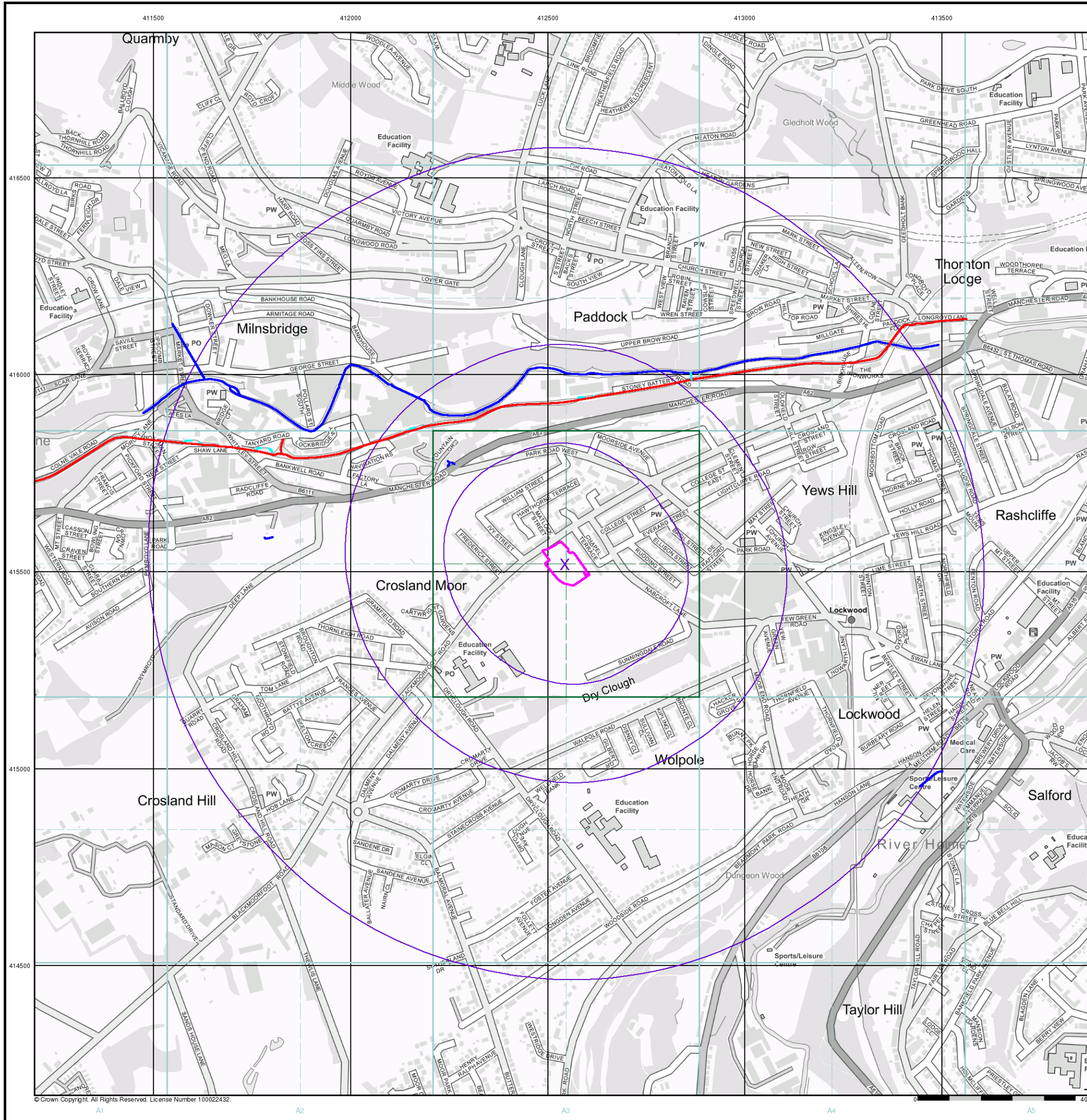
Order Number: 299834780_1_1
 Customer Ref: C9083B
 National Grid Reference: 412540, 415520
 Slice: A
 Site Area (Ha): 0.73
 Search Buffer (m): 1000

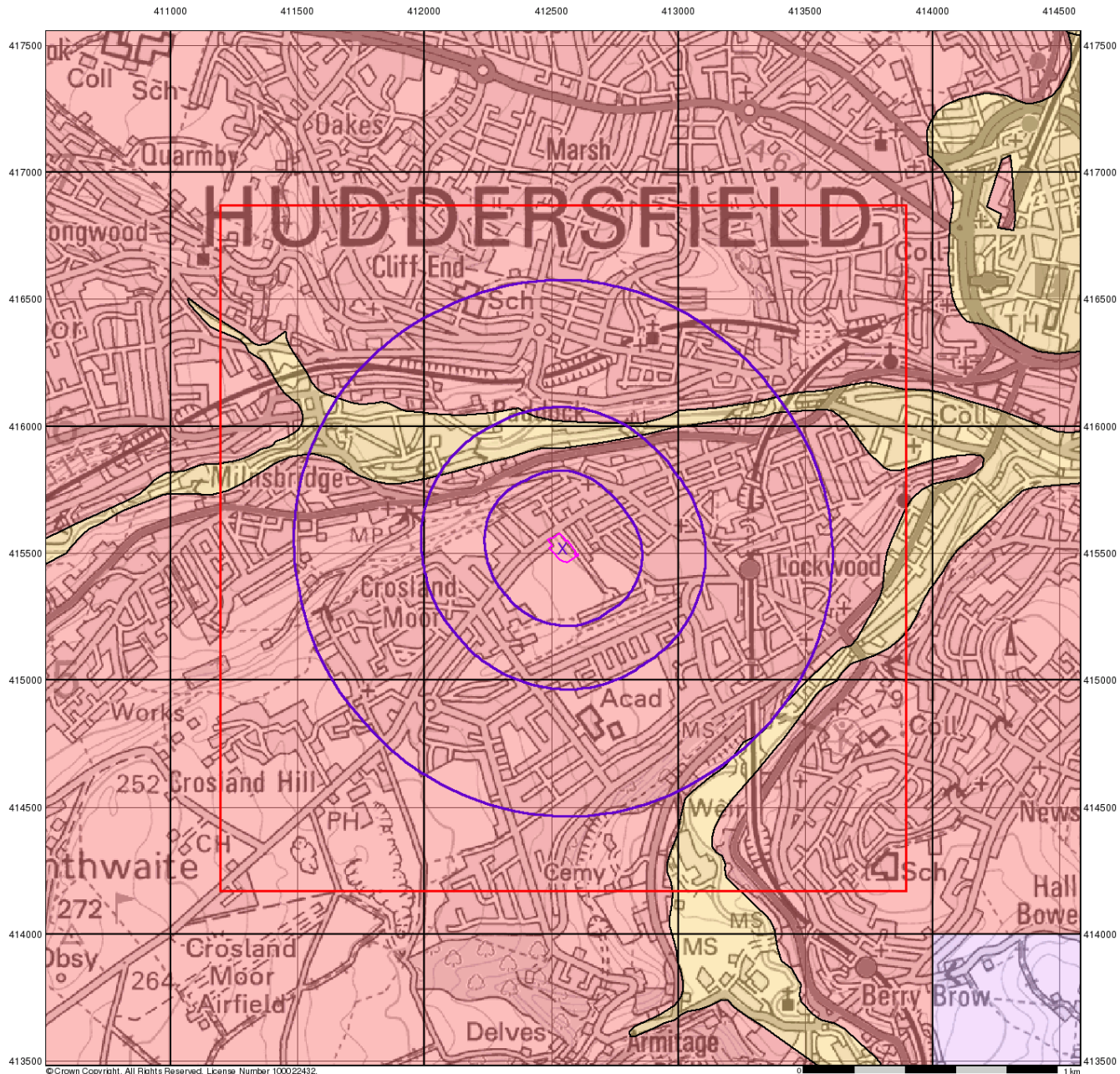
Site Details

Land off Blackmoorfoot Road, HUDDERSFIELD, HD4 5RE



Tel: 0844 844 9952
 Fax: 0844 844 9951
 Web: www.envirocheck.co.uk





© Crown Copyright. All Rights Reserved. License Number 100022432.



Groundwater Vulnerability

General

- Specified Site
- Specified Buffer(s)
- Bearing Reference Point
- Slice
- Map ID

Agency and Hydrological

Bedrock Aquifers

- High Vulnerability, Principal Aquifer
- High Vulnerability, Secondary Aquifer
- Medium Vulnerability, Principal Aquifer
- Medium Vulnerability, Secondary Aquifer
- Low Vulnerability, Principal Aquifer
- Low Vulnerability, Secondary Aquifer

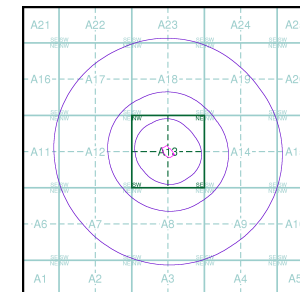
Superficial Aquifers

- High Vulnerability, Principal Aquifer
- High Vulnerability, Secondary Aquifer
- Medium Vulnerability, Principal Aquifer
- Medium Vulnerability, Secondary Aquifer
- Low Vulnerability, Principal Aquifer
- Low Vulnerability, Secondary Aquifer

Unproductive Aquifer

Soluble Rock

Site Sensitivity Context Map - Slice A



Order Details

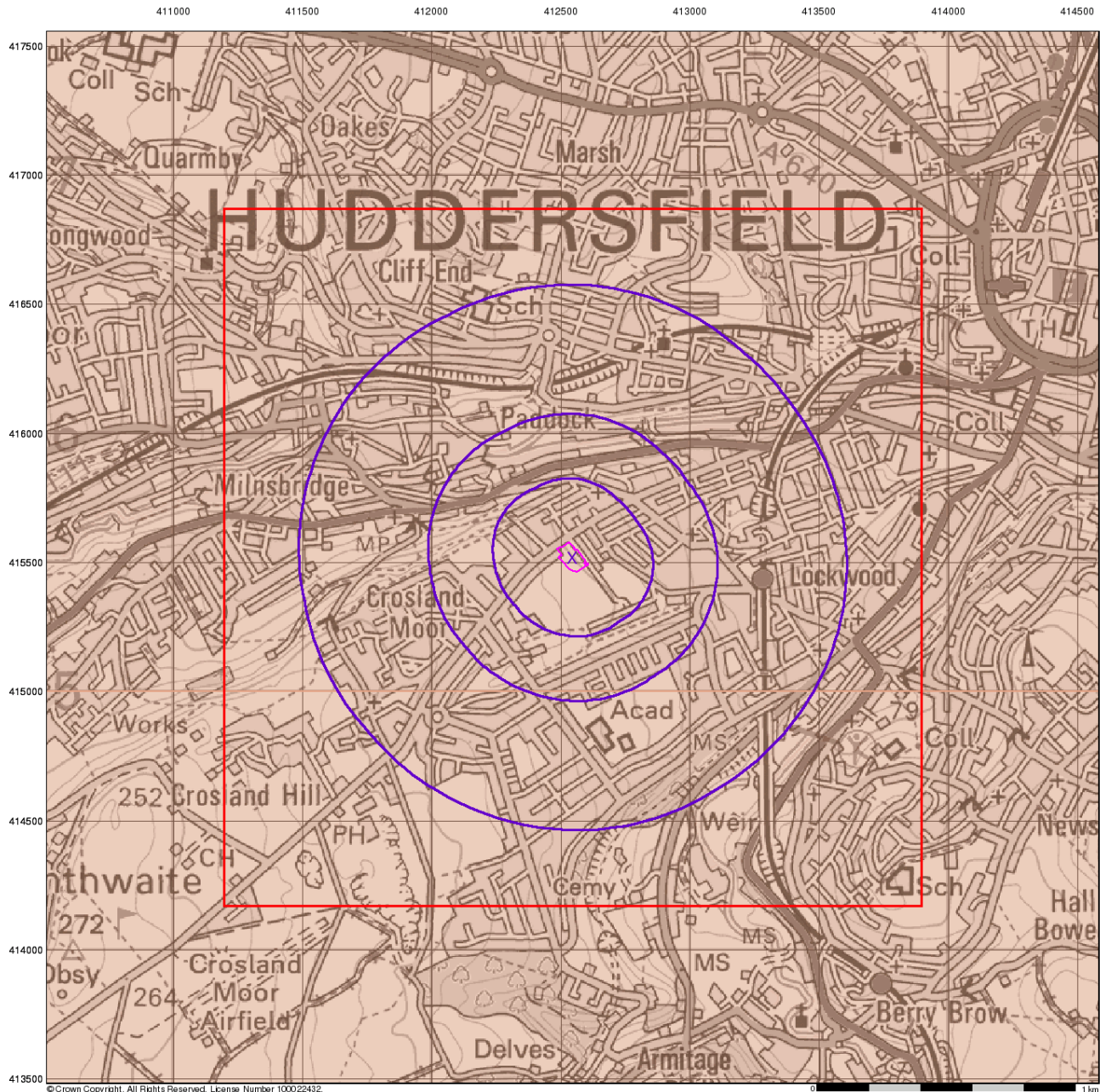
Order Number: 299834780_1_1
 Customer Ref: C9083B
 National Grid Reference: 412540, 415520
 Slice: A
 Site Area (Ha): 0.73
 Search Buffer (m): 1000

Site Details

Land off Blackmoorfoot Road, HUDDERSFIELD, HD4 5RE



Tel: 0844 844 9952
 Fax: 0844 844 9951
 Web: www.envirocheck.co.uk



© Crown Copyright. All Rights Reserved. License Number 100022432.



Bedrock Aquifer Designation

General

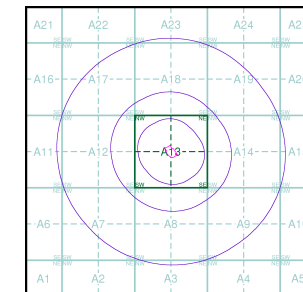
- ▭ Specified Site
- Specified Buffer(s)
- ✕ Bearing Reference Point
- ▭ Slice
- B Map ID

Agency and Hydrological

Geological Classes

- Principal Aquifer
- Secondary A Aquifer
- Secondary B Aquifer
- Secondary Undifferentiated
- Unproductive Strata
- Unknown
- Unknown (Lakes and Landslip)

Site Sensitivity Context Map - Slice A



Order Details

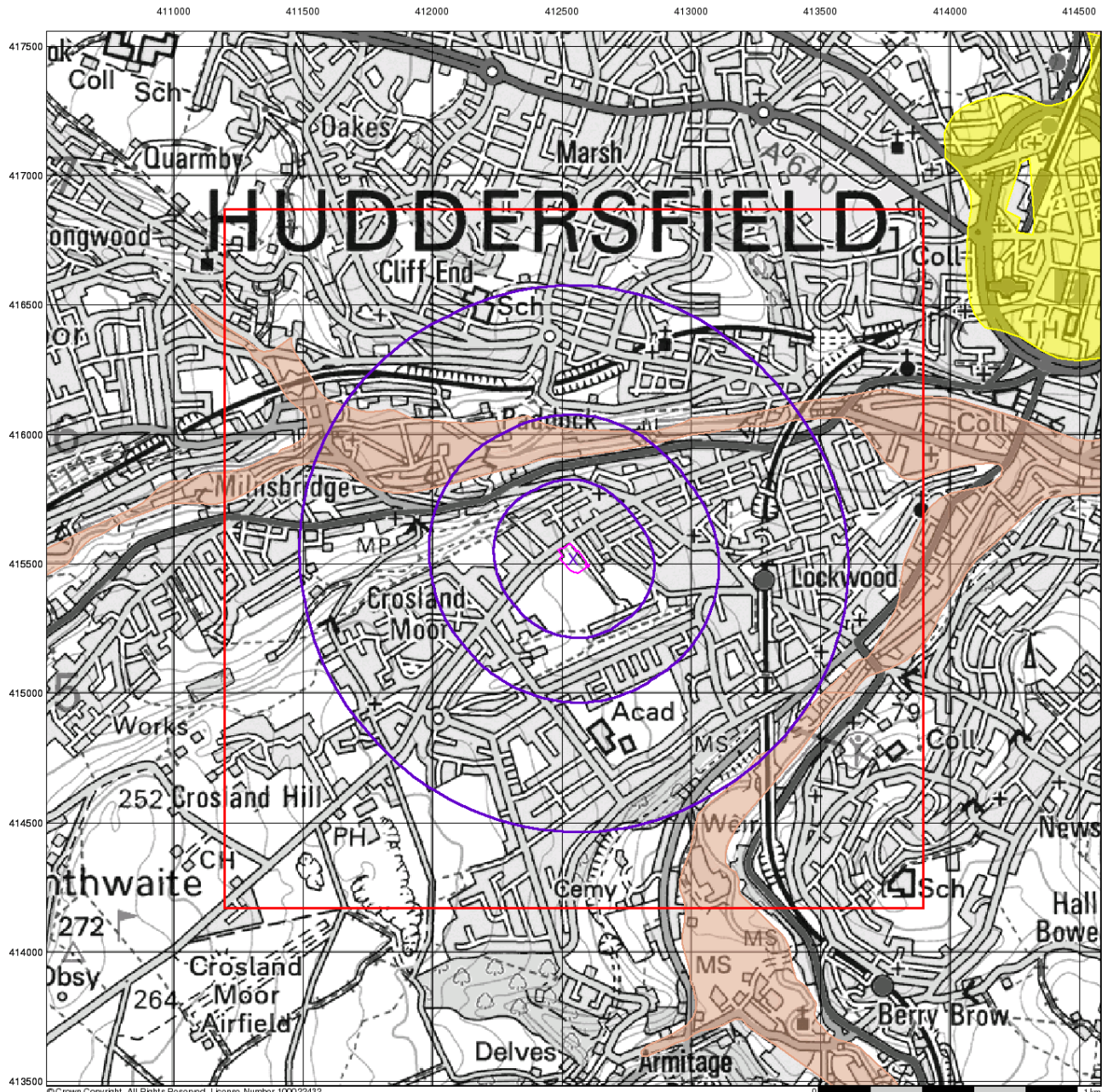
Order Number: 299834780_1_1
 Customer Ref: C9083B
 National Grid Reference: 412540, 415520
 Slice: A
 Site Area (Ha): 0.73
 Search Buffer (m): 1000

Site Details

Land off Blackmoorfoot Road, HUDDERSFIELD, HD4 5RE



Tel: 0844 844 9952
 Fax: 0844 844 9951
 Web: www.envirocheck.co.uk



©Crown Copyright. All Rights Reserved. License Number 100022432.



Superficial Aquifer Designation

General

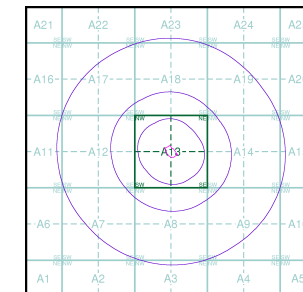
- ◆ Specified Site
- Specified Buffer(s)
- ✕ Bearing Reference Point
- Slice
- B Map ID

Agency and Hydrological

Geological Classes

- Principal Aquifer
- Secondary A Aquifer
- Secondary B Aquifer
- Secondary Undifferentiated
- Unproductive Strata
- Unknown
- Unknown (Lakes and Landslip)

Site Sensitivity Context Map - Slice A



Order Details

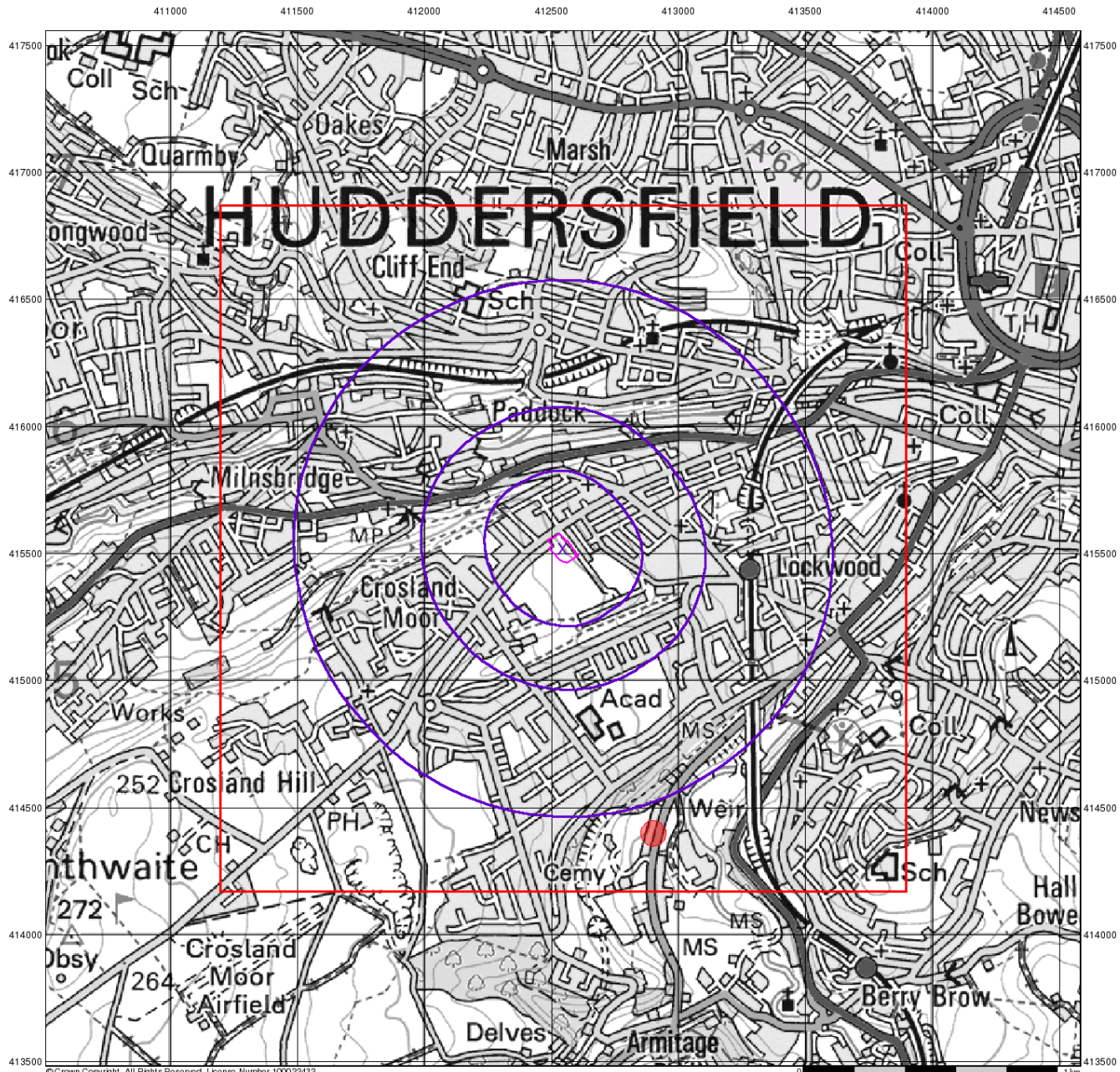
Order Number: 299834780_1_1
 Customer Ref: C9083B
 National Grid Reference: 412540, 415520
 Slice: A
 Site Area (Ha): 0.73
 Search Buffer (m): 1000

Site Details

Land off Blackmoorfoot Road, HUDDERSFIELD, HD4 5RE



Tel: 0844 844 9952
 Fax: 0844 844 9951
 Web: www.envirocheck.co.uk








© Crown Copyright. All Rights Reserved. License Number 100022432.










Source Protection Zones

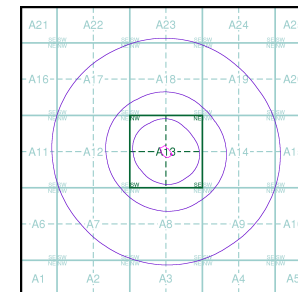
General

-  Specified Site
-  Specified Buffer(s)
-  Bearing Reference Point
-  Slice
-  Map ID

Agency and Hydrological

-  Inner zone (Zone 1)
-  Inner zone - subsurface activity only (Zone 1c)
-  Outer zone (Zone 2)
-  Outer zone - subsurface activity only (Zone 2c)
-  Total catchment (Zone 3)
-  Total catchment - subsurface activity only (Zone 3c)
-  Special interest (Zone 4)

Site Sensitivity Context Map - Slice A



Order Details

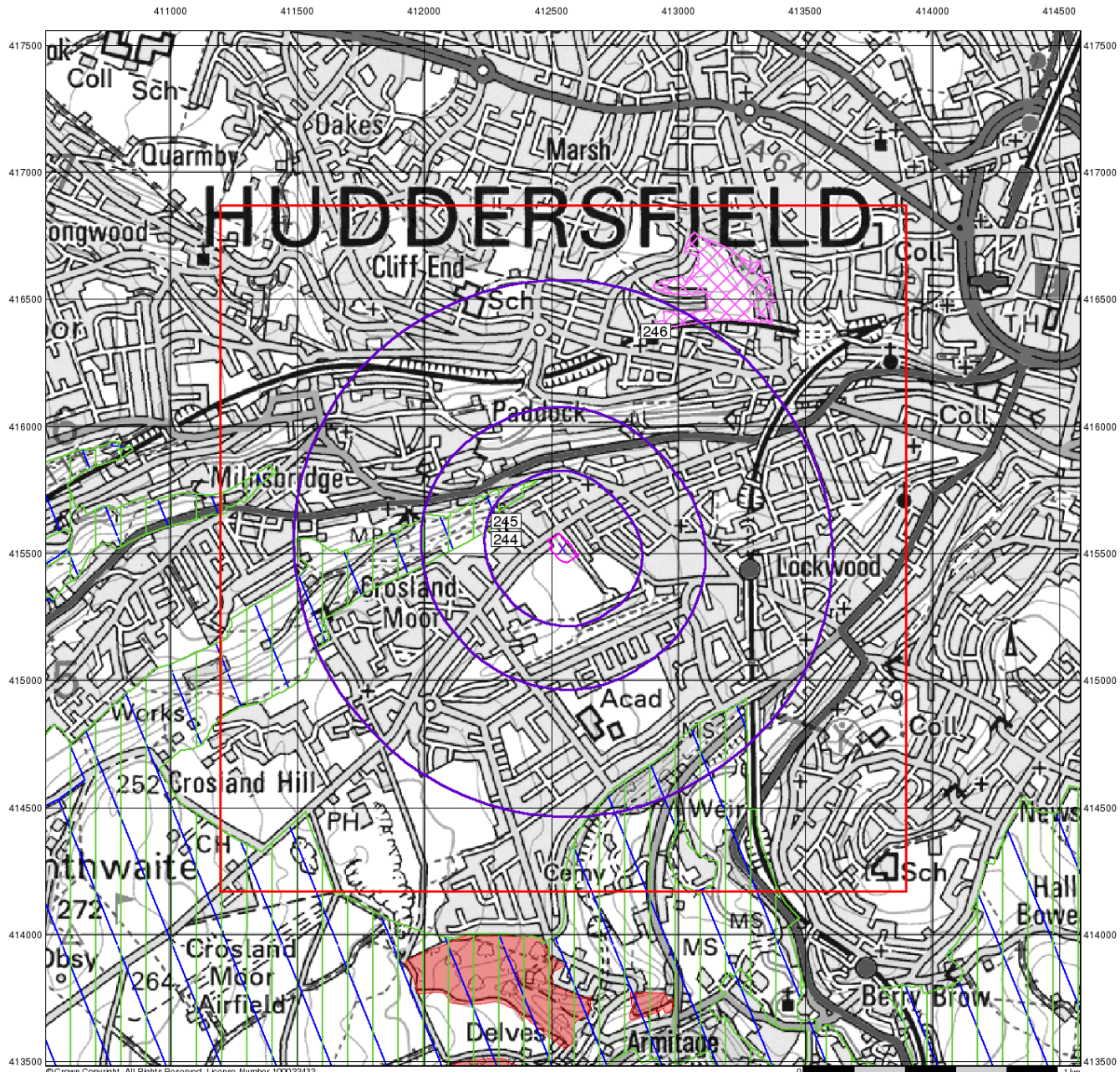
Order Number: 299834780_1_1
 Customer Ref: C9083B
 National Grid Reference: 412540, 415520
 Slice: A
 Site Area (Ha): 0.73
 Search Buffer (m): 1000

Site Details

Land off Blackmoorfoot Road, HUDDERSFIELD, HD4 5RE



Tel: 0844 844 9952
 Fax: 0844 844 9951
 Web: www.envirocheck.co.uk



© Crown Copyright. All Rights Reserved. License Number 100022432.



Sensitive Land Uses

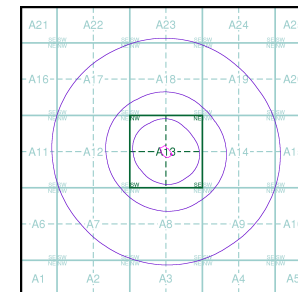
General

- Specified Site
- Specified Buffer(s)
- Bearing Reference Point
- Slice
- Map ID

Sensitive Land Uses

- Ancient Woodland
- Area of Adopted Green Belt
- Area of Unadopted Green Belt
- Area of Outstanding Natural Beauty
- Environmentally Sensitive Area
- Forest Park
- Local Nature Reserve
- Marine Nature Reserve
- National Nature Reserve
- National Park
- Nitrate Sensitive Area
- Nitrate Vulnerable Zone
- Ramsar Site
- Site of Special Scientific Interest
- Special Area of Conservation
- Special Protection Area
- World Heritage Sites

Site Sensitivity Context Map - Slice A



Order Details

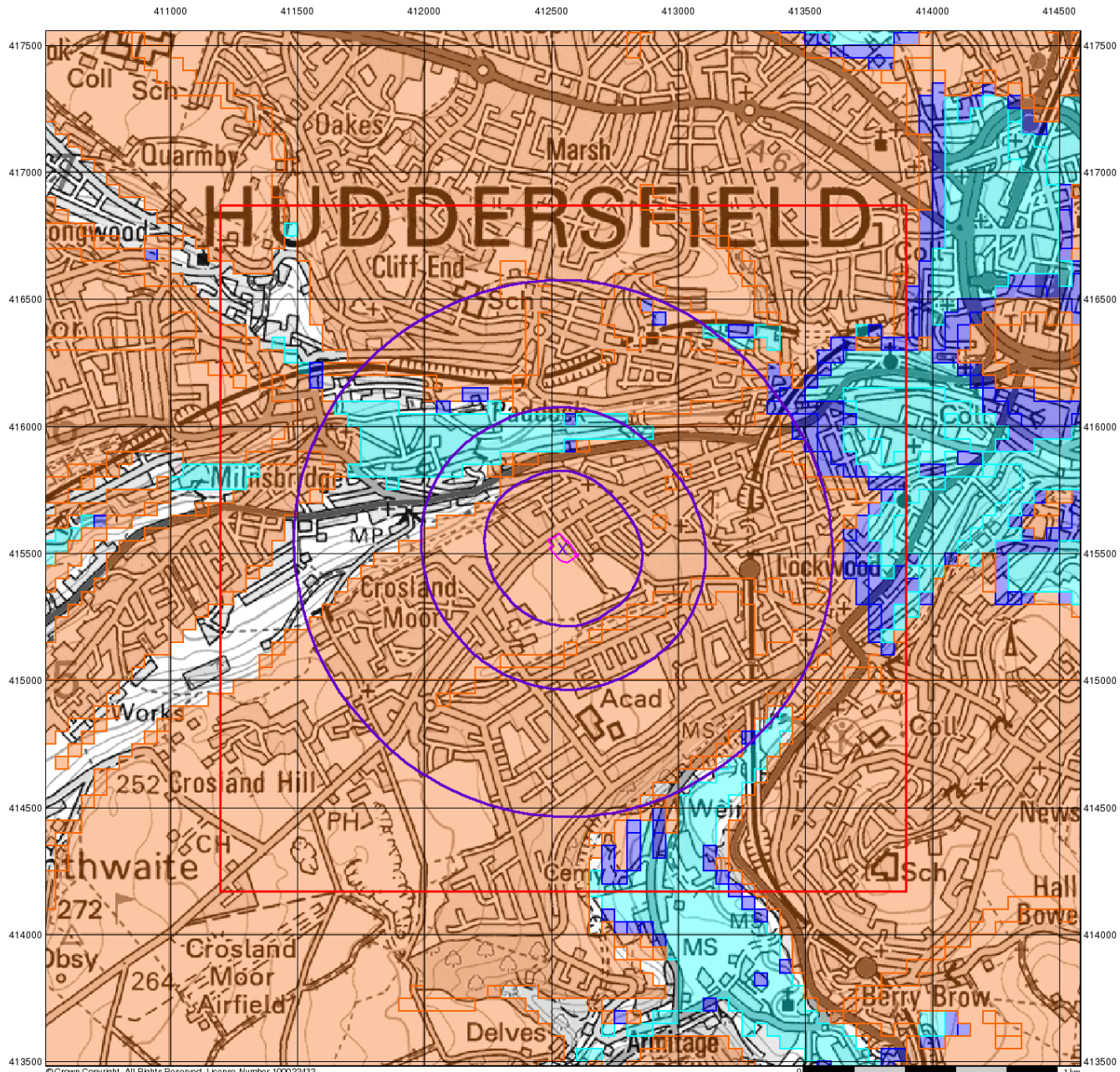
Order Number: 299834780_1_1
 Customer Ref: C9083B
 National Grid Reference: 412540, 415520
 Slice: A
 Site Area (Ha): 0.73
 Search Buffer (m): 1000

Site Details

Land off Blackmoorfoot Road, HUDDERSFIELD, HD4 5RE



Tel: 0844 844 9952
 Fax: 0844 844 9951
 Web: www.envirocheck.co.uk



© Crown Copyright. All Rights Reserved. License Number 100022432.



BGS Flood GFS Data

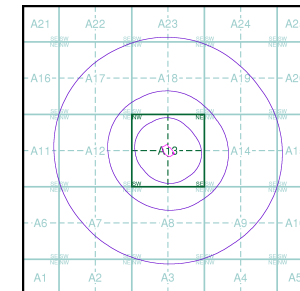
General

- Specified Site
- Specified Buffer(s)
- Bearing Reference Point
- Slice

Agency and Hydrological (Flood)

- Limited Potential for Groundwater Flooding to Occur
- Potential for Groundwater Flooding of Property Situated Below Ground Level
- Potential for Groundwater Flooding to Occur at Surface

Site Sensitivity Context Map - Slice A



Order Details

Order Number: 299834780_1_1
 Customer Ref: C9083B
 National Grid Reference: 412540, 415520
 Slice: A
 Site Area (Ha): 0.73
 Search Buffer (m): 1000

Site Details

Land off Blackmoorfoot Road, HUDDERSFIELD, HD4 5RE



Tel: 0844 844 9952
 Fax: 0844 844 9951
 Web: www.envirocheck.co.uk



Envirocheck[®] Report:

Datasheet

Order Details:

Order Number:

299834780_1_1

Customer Reference:

C9083B

National Grid Reference:

412540, 415520

Slice:

A

Site Area (Ha):

0.73

Search Buffer (m):

1000

Site Details:

Land off Blackmoorfoot Road

HUDDERSFIELD

HD4 5RE

Client Details:

Ms S Howson

Sirius Geotechnical Ltd

4245 Park Approach

Thorpe Park

Leeds

LS15 8GB

Report Section	Page Number
Summary	-
Agency & Hydrological	1
Waste	45
Hazardous Substances	-
Geological	49
Industrial Land Use	56
Sensitive Land Use	75
Data Currency	76
Data Suppliers	80
Useful Contacts	81

Introduction

The Environment Act 1995 has made site sensitivity a key issue, as the legislation pays as much attention to the pathways by which contamination could spread, and to the vulnerable targets of contamination, as it does the potential sources of contamination. For this reason, Landmark's Site Sensitivity maps and Datasheet(s) place great emphasis on statutory data provided by the Environment Agency/Natural Resources Wales and the Scottish Environment Protection Agency; it also incorporates data from Natural England (and the Scottish and Welsh equivalents) and Local Authorities; and highlights hydrogeological features required by environmental and geotechnical consultants. It does not include any information concerning past uses of land. The datasheet is produced by querying the Landmark database to a distance defined by the client from a site boundary provided by the client. In this datasheet the National Grid References (NGRs) are rounded to the nearest 10m in accordance with Landmark's agreements with a number of Data Suppliers.

Copyright Notice

© Landmark Information Group Limited 2022. The Copyright on the information and data and its format as contained in this Envirocheck® Report ("Report") is the property of Landmark Information Group Limited ("Landmark") and several other Data Providers, including (but not limited to) Ordnance Survey, British Geological Survey, the Environment Agency/Natural Resources Wales and Natural England, and must not be reproduced in whole or in part by photocopying or any other method. The Report is supplied under Landmark's Terms and Conditions accepted by the Customer. A copy of Landmark's Terms and Conditions can be found with the Index Map for this report. Additional copies of the Report may be obtained from Landmark, subject to Landmark's charges in force from time to time. The Copyright, design rights and any other intellectual rights shall remain the exclusive property of Landmark and /or other Data providers, whose Copyright material has been included in this Report. © Environment Agency & United Kingdom Research and Innovation 2022. © Natural Resources Wales & United Kingdom Research and Innovation 2022.

Natural England Copyright Notice

Site of Special Scientific Interest, National Nature Reserve, Ramsar, Special Protection Area, Special Conservation Area, Marine Nature Reserve data (derived from Ordnance Survey 1:10000 raster) is provided by, and used with the permission of, Natural England who retain the copyright and Intellectual Property Rights for the data.

Scottish Natural Heritage Copyright

Contains SNH information licensed under the Open Government Licence v3.0.

Ove Arup Copyright Notice

The Mining Instability data was obtained on licence from Ove Arup & Partners Limited (for further information, contact mining.review@arup.com). No reproduction or further use of such Data is to be made without the prior written consent of Ove Arup & Partners Limited. The supplied Mining Instability data is derived from publicly available records and other third party sources and neither Ove Arup & Partners nor Landmark warrant the accuracy or completeness of such information or data.

Stantec Copyright Notice

The cavity data presented has been extracted from the PBA (now Stantec UK Ltd) enhanced version of the original DEFRA national cavity databases. Stantec UK Ltd retain the copyright & intellectual property rights in the data. Whilst all reasonable efforts are made to check that the information contained in the cavity databases is accurate we do not warrant that the data is complete or error free. The information is based upon our own researches and those collated from a number of external sources and is continually being augmented and updated by Stantec UK Ltd. In no event shall Stantec UK Ltd or Landmark be liable for any loss or damage including, without limitation, indirect or consequential loss or damage arising from the use of this data.

Radon Potential dataset Copyright Notice

Information supplied from a joint dataset compiled by The British Geological Survey and Public Health England.

Natural Resources Wales Copyright Notice

Contains Natural Resources Wales information © Natural Resources Wales and Database Right. All rights Reserved. Contains Ordnance Survey Data. Ordnance Survey Licence number 100019741. Crown Copyright and Database Right. Contains Natural Resources Wales information © Natural Resources Wales and Database Right. All rights Reserved. Some features of this information are based on digital spatial data licensed from the Centre for Ecology & Hydrology © NERC (CEH). Defra, Met Office and DARD Rivers Agency © Crown copyright. © Cranfield University. © James Hutton Institute. Contains OS data © Crown copyright and database right 2022. Land & Property Services © Crown copyright and database right.

Report Version v53.0



Data Type	Page Number	On Site	0 to 250m	251 to 500m	501 to 1000m (*up to 2000m)
Agency & Hydrological					
BGS Groundwater Flooding Susceptibility	pg 1	Yes		Yes	n/a
Contaminated Land Register Entries and Notices					
Discharge Consents	pg 2			1	42
Prosecutions Relating to Controlled Waters			n/a	n/a	n/a
Enforcement and Prohibition Notices					
Integrated Pollution Controls					
Integrated Pollution Prevention And Control					
Local Authority Integrated Pollution Prevention And Control					
Local Authority Pollution Prevention and Controls	pg 12			2	5
Local Authority Pollution Prevention and Control Enforcements					
Nearest Surface Water Feature	pg 13			Yes	
Pollution Incidents to Controlled Waters	pg 13		1	18	17
Prosecutions Relating to Authorised Processes					
Registered Radioactive Substances	pg 19		3		
River Quality	pg 20			2	3
River Quality Biology Sampling Points					
River Quality Chemistry Sampling Points					
Substantiated Pollution Incident Register	pg 21			2	2
Water Abstractions	pg 21			7	12 (*49)
Water Industry Act Referrals					
Groundwater Vulnerability Map	pg 38	Yes	n/a	n/a	n/a
Groundwater Vulnerability - Soluble Rock Risk			n/a	n/a	n/a
Bedrock Aquifer Designations	pg 38	Yes	n/a	n/a	n/a
Superficial Aquifer Designations			n/a	n/a	n/a
Source Protection Zones					
Extreme Flooding from Rivers or Sea without Defences				n/a	n/a
Flooding from Rivers or Sea without Defences				n/a	n/a
Areas Benefiting from Flood Defences				n/a	n/a
Flood Water Storage Areas				n/a	n/a
Flood Defences				n/a	n/a
OS Water Network Lines	pg 39			18	33



Data Type	Page Number	On Site	0 to 250m	251 to 500m	501 to 1000m (*up to 2000m)
Waste					
BGS Recorded Landfill Sites	pg 45				1
Historical Landfill Sites	pg 45		1	1	4
Integrated Pollution Control Registered Waste Sites					
Licensed Waste Management Facilities (Landfill Boundaries)	pg 46				1
Licensed Waste Management Facilities (Locations)	pg 46				3
Local Authority Landfill Coverage	pg 47	1	n/a	n/a	n/a
Local Authority Recorded Landfill Sites					
Registered Landfill Sites	pg 47			1	
Registered Waste Transfer Sites					
Registered Waste Treatment or Disposal Sites	pg 47				2
Hazardous Substances					
Control of Major Accident Hazards Sites (COMAH)					
Explosive Sites					
Notification of Installations Handling Hazardous Substances (NIHHS)					
Planning Hazardous Substance Consents					
Planning Hazardous Substance Enforcements					
Geological					
BGS 1:625,000 Solid Geology	pg 49	Yes	n/a	n/a	n/a
BGS Recorded Mineral Sites	pg 49		4	7	20
CBSCB Compensation District			n/a	n/a	n/a
Coal Mining Affected Areas			n/a	n/a	n/a
Mining Instability	pg 54	Yes	n/a	n/a	n/a
Man-Made Mining Cavities					
Natural Cavities					
Non Coal Mining Areas of Great Britain	pg 54	Yes		n/a	n/a
Potential for Collapsible Ground Stability Hazards	pg 54	Yes		n/a	n/a
Potential for Compressible Ground Stability Hazards	pg 54		Yes	n/a	n/a
Potential for Ground Dissolution Stability Hazards				n/a	n/a
Potential for Landslide Ground Stability Hazards	pg 54	Yes	Yes	n/a	n/a
Potential for Running Sand Ground Stability Hazards	pg 54		Yes	n/a	n/a
Potential for Shrinking or Swelling Clay Ground Stability Hazards	pg 54		Yes	n/a	n/a
Radon Potential - Radon Affected Areas			n/a	n/a	n/a
Radon Potential - Radon Protection Measures			n/a	n/a	n/a



Data Type	Page Number	On Site	0 to 250m	251 to 500m	501 to 1000m (*up to 2000m)
Industrial Land Use					
Contemporary Trade Directory Entries	pg 56		7	23	172
Fuel Station Entries	pg 74				2
Gas Pipelines					
Underground Electrical Cables					
Sensitive Land Use					
Ancient Woodland					
Areas of Adopted Green Belt	pg 75		1		
Areas of Unadopted Green Belt	pg 75		1		
Areas of Outstanding Natural Beauty					
Environmentally Sensitive Areas					
Forest Parks					
Local Nature Reserves	pg 75				1
Marine Nature Reserves					
National Nature Reserves					
National Parks					
Nitrate Sensitive Areas					
Nitrate Vulnerable Zones					
Ramsar Sites					
Sites of Special Scientific Interest					
Special Areas of Conservation					
Special Protection Areas					
World Heritage Sites					



Map ID	Details	Quadrant Reference (Compass Direction)	Estimated Distance From Site	Contact	NGR
	BGS Groundwater Flooding Susceptibility Flooding Type: Limited Potential for Groundwater Flooding to Occur	A13SW (N)	0	1	412544 415519
	BGS Groundwater Flooding Susceptibility Flooding Type: Limited Potential for Groundwater Flooding to Occur	A13SE (SE)	254	1	412700 415250
	BGS Groundwater Flooding Susceptibility Flooding Type: Limited Potential for Groundwater Flooding to Occur	A13SE (SE)	273	1	412800 415300
	BGS Groundwater Flooding Susceptibility Flooding Type: Limited Potential for Groundwater Flooding to Occur	A13SE (S)	279	1	412650 415200
	BGS Groundwater Flooding Susceptibility Flooding Type: Limited Potential for Groundwater Flooding to Occur	A13NW (N)	286	1	412450 415850
	BGS Groundwater Flooding Susceptibility Flooding Type: Limited Potential for Groundwater Flooding to Occur	A13NW (NW)	310	1	412300 415800
	BGS Groundwater Flooding Susceptibility Flooding Type: Limited Potential for Groundwater Flooding to Occur	A14NW (E)	313	1	412900 415600
	BGS Groundwater Flooding Susceptibility Flooding Type: Limited Potential for Groundwater Flooding to Occur	A8NE (S)	315	1	412550 415150
	BGS Groundwater Flooding Susceptibility Flooding Type: Potential for Groundwater Flooding of Property Situated Below Ground Level	A18SE (N)	324	1	412550 415900
	BGS Groundwater Flooding Susceptibility Flooding Type: Potential for Groundwater Flooding to Occur at Surface	A18SW (N)	324	1	412544 415900
	BGS Groundwater Flooding Susceptibility Flooding Type: Limited Potential for Groundwater Flooding to Occur	A13NW (NW)	327	1	412350 415850
	BGS Groundwater Flooding Susceptibility Flooding Type: Limited Potential for Groundwater Flooding to Occur	A18SE (N)	331	1	412600 415900
	BGS Groundwater Flooding Susceptibility Flooding Type: Limited Potential for Groundwater Flooding to Occur	A8NW (S)	365	1	412544 415100
	BGS Groundwater Flooding Susceptibility Flooding Type: Potential for Groundwater Flooding of Property Situated Below Ground Level	A18SE (N)	424	1	412550 416000
	BGS Groundwater Flooding Susceptibility Flooding Type: Limited Potential for Groundwater Flooding to Occur	A14NW (NE)	430	1	412950 415750
	BGS Groundwater Flooding Susceptibility Flooding Type: Limited Potential for Groundwater Flooding to Occur	A8NW (S)	465	1	412544 415000
	BGS Groundwater Flooding Susceptibility Flooding Type: Limited Potential for Groundwater Flooding to Occur	A18SW (N)	474	1	412544 416050
	BGS Groundwater Flooding Susceptibility Flooding Type: Limited Potential for Groundwater Flooding to Occur	A8NW (SW)	485	1	412300 415050
	BGS Groundwater Flooding Susceptibility Flooding Type: Limited Potential for Groundwater Flooding to Occur	A14NW (NE)	500	1	413000 415800



Map ID	Details	Quadrant Reference (Compass Direction)	Estimated Distance From Site	Contact	NGR
1	<p>Discharge Consents</p> <p>Operator: Yorkshire Water Services Ltd Property Type: STORM TANK/CSO ON SEWERAGE NETWORK (WATER COMPANY) Location: Yws Unknown Sites Default Do Not Delete/Replace Site, Do Not Delete/Replace Site, Do Not Delete/Replace Site, Do Not Delete/Replace Site Authority: Environment Agency, North East Region Catchment Area: Calder Reference: 54 Permit Version: 1 Effective Date: 24th September 1952 Issued Date: 24th September 1952 Revocation Date: Not Supplied Discharge Type: Sewage Discharges - Stw Storm Overflow/Storm Tank - Water Company Discharge: Freshwater Stream/River Environment: Receiving Water: River Colne Status: Transferred from Rivers (Prevention of Pollution) Act 1951-1961 Positional Accuracy: Located by supplier to within 10m</p>	A18SE (N)	459	2	412710 416000
2	<p>Discharge Consents</p> <p>Operator: Yorkshire Water Services Ltd Property Type: STORM TANK/CSO ON SEWERAGE NETWORK (WATER COMPANY) Location: Factory Lane Cso, Factory Lane, Huddersfield, West Yorkshire, Hd3 4nj Authority: Environment Agency, North East Region Catchment Area: Calder Reference: Wra9180 Permit Version: 2 Effective Date: 28th June 2019 Issued Date: 28th June 2019 Revocation Date: Not Supplied Discharge Type: Sewage Discharges - Stw Storm Overflow/Storm Tank - Water Company Discharge: Freshwater Stream/River Environment: Receiving Water: Tributary Of The River Colne Status: Varied under EPR 2010 Positional Accuracy: Located by supplier to within 10m</p>	A17SE (NW)	553	2	412028 415862
2	<p>Discharge Consents</p> <p>Operator: Yorkshire Water Services Ltd Property Type: STORM TANK/CSO ON SEWERAGE NETWORK (WATER COMPANY) Location: Yws Unknown Sites Default Do Not Delete/Replace Site, Do Not Delete/Replace Site, Do Not Delete/Replace Site, Do Not Delete/Replace Site Authority: Environment Agency, North East Region Catchment Area: Calder Reference: S/Cb/51 Permit Version: 3 Effective Date: 25th January 1995 Issued Date: 25th January 1995 Revocation Date: 5th March 1995 Discharge Type: Sewage Discharges - Stw Storm Overflow/Storm Tank - Water Company Discharge: Freshwater Stream/River Environment: Receiving Water: Varies With Outlet Status: Revised by Notice, at direction of Secretary of State (Section 37(2)) Positional Accuracy: Located by supplier to within 10m</p>	A12NE (NW)	553	2	412020 415850
2	<p>Discharge Consents</p> <p>Operator: Yorkshire Water Services Ltd Property Type: Sewerage Network - Sewers - Water Company Location: Darnall Road Cso, Darnall Road, Sheffield, S9 5ah Authority: Environment Agency, North East Region Catchment Area: Calder Reference: S/Cb/51 Permit Version: 4 Effective Date: 6th March 1995 Issued Date: 25th January 1995 Revocation Date: Not Supplied Discharge Type: Sewage Discharges - Stw Storm Overflow/Storm Tank - Water Company Discharge: Freshwater Stream/River Environment: Receiving Water: Varies With Outlet Status: Revised by Notice, at direction of Secretary of State (Section 37(2)) Positional Accuracy: Located by supplier to within 10m</p>	A12NE (NW)	553	2	412020 415850



Map ID	Details	Quadrant Reference (Compass Direction)	Estimated Distance From Site	Contact	NGR
2	<p>Discharge Consents</p> <p>Operator: Yorkshire Water Services Ltd Property Type: STORM TANK/CSO ON SEWERAGE NETWORK (WATER COMPANY) Location: Yws Unknown Sites Default Do Not Delete/Replace Site, Do Not Delete/Replace Site, Do Not Delete/Replace Site, Do Not Delete/Replace Site</p> <p>Authority: Environment Agency, North East Region Catchment Area: Calder Reference: S/Cb/51 Permit Version: 2 Effective Date: 2nd July 1993 Issued Date: 2nd July 1993 Revocation Date: 24th January 1995 Discharge Type: Sewage Discharges - Stw Storm Overflow/Storm Tank - Water Company Discharge: Freshwater Stream/River Environment: Receiving Water: Varies With Outlet Status: Revised by Notice, at direction of Secretary of State (Section 37(2)) Positional Accuracy: Located by supplier to within 10m</p>	A12NE (NW)	553	2	412020 415850
2	<p>Discharge Consents</p> <p>Operator: Yorkshire Water Services Ltd Property Type: STORM TANK/CSO ON SEWERAGE NETWORK (WATER COMPANY) Location: Yws Unknown Sites Default Do Not Delete/Replace Site, Do Not Delete/Replace Site, Do Not Delete/Replace Site, Do Not Delete/Replace Site</p> <p>Authority: Environment Agency, North East Region Catchment Area: Calder Reference: S/Cb/51 Permit Version: 1 Effective Date: 27th May 1963 Issued Date: 27th May 1963 Revocation Date: 1st July 1993 Discharge Type: Sewage Discharges - Stw Storm Overflow/Storm Tank - Water Company Discharge: Freshwater Stream/River Environment: Receiving Water: Varies With Outlet Status: Transferred from Rivers (Prevention of Pollution) Act 1951-1961 Positional Accuracy: Located by supplier to within 10m</p>	A12NE (NW)	553	2	412020 415850
2	<p>Discharge Consents</p> <p>Operator: Yorkshire Water Services Ltd Property Type: STORM TANK/CSO ON SEWERAGE NETWORK (WATER COMPANY) Location: Factory Lane Cso, Factory Lane, Huddersfield, West Yorkshire, Hd3 4nj Authority: Environment Agency, North East Region Catchment Area: Calder Reference: Wra9180 Permit Version: 1 Effective Date: 23rd August 2007 Issued Date: 23rd August 2007 Revocation Date: 27th June 2019 Discharge Type: Sewage Discharges - Stw Storm Overflow/Storm Tank - Water Company Discharge: Freshwater Stream/River Environment: Receiving Water: Tributary Of The River Colne Status: New Consent (Water Resources Act 1991, Section 88 & Schedule 10 as amended by Environment Act 1995) Positional Accuracy: Located by supplier to within 10m</p>	A17SE (NW)	558	2	412020 415860
3	<p>Discharge Consents</p> <p>Operator: Yorkshire Water Services Ltd Property Type: STORM TANK/CSO ON SEWERAGE NETWORK (WATER COMPANY) Location: Yws Unknown Sites Default Do Not Delete/Replace Site, Do Not Delete/Replace Site, Do Not Delete/Replace Site, Do Not Delete/Replace Site</p> <p>Authority: Environment Agency, North East Region Catchment Area: Calder Reference: S/Cb/51 Permit Version: 2 Effective Date: 2nd July 1993 Issued Date: 2nd July 1993 Revocation Date: 24th January 1995 Discharge Type: Sewage Discharges - Stw Storm Overflow/Storm Tank - Water Company Discharge: Freshwater Stream/River Environment: Receiving Water: Varies With Outlet Status: Revised by Notice, at direction of Secretary of State (Section 37(2)) Positional Accuracy: Located by supplier to within 10m</p>	A17SE (NW)	554	2	412100 415950



Map ID	Details	Quadrant Reference (Compass Direction)	Estimated Distance From Site	Contact	NGR
3	<p>Discharge Consents</p> <p>Operator: Yorkshire Water Services Ltd Property Type: STORM TANK/CSO ON SEWERAGE NETWORK (WATER COMPANY) Location: Yws Unknown Sites Default Do Not Delete/Replace Site, Do Not Delete/Replace Site, Do Not Delete/Replace Site, Do Not Delete/Replace Site Authority: Environment Agency, North East Region Catchment Area: Calder Reference: S/Cb/51 Permit Version: 1 Effective Date: 27th May 1963 Issued Date: 27th May 1963 Revocation Date: 1st July 1993 Discharge Type: Sewage Discharges - Stw Storm Overflow/Storm Tank - Water Company Discharge: Freshwater Stream/River Environment: Receiving Water: Varies With Outlet Status: Transferred from Rivers (Prevention of Pollution) Act 1951-1961 Positional Accuracy: Located by supplier to within 10m</p>	A17SE (NW)	554	2	412100 415950
4	<p>Discharge Consents</p> <p>Operator: Batoyle Ltd Property Type: Not Given Location: Location Description Not Available Authority: Environment Agency, North East Region Catchment Area: Colne Reference: 44290085 Permit Version: Not Supplied Effective Date: Not Supplied Issued Date: 10th April 1985 Revocation Date: Not Supplied Discharge Type: Trade Effluent Discharge: Freshwater Stream/River Environment: Receiving Water: Not Supplied Status: Not Supplied Positional Accuracy: Located by supplier to within 100m</p>	A19SW (NE)	587	2	412950 415990
5	<p>Discharge Consents</p> <p>Operator: R.M.C (Yorkshire) Ltd, Property Type: MAKING OF GLASS/CERAMICS/CEMENT/CUTTING STONE Location: Rmc (Yorks) Ltd Central Mixing, Millgate, Huddersfield, West Yorkshire Authority: Environment Agency, North East Region Catchment Area: Calder Reference: 2282 Permit Version: 2 Effective Date: 3rd June 1993 Issued Date: 3rd June 1993 Revocation Date: 20th May 2018 Discharge Type: Trade Discharges - Site Drainage (Contaminated Surface Water, Not Waste Sites) Discharge: Freshwater Stream/River Environment: Receiving Water: River Colne Status: Authorisation revoked Positional Accuracy: Located by supplier to within 10m</p>	A19SW (NE)	684	2	413040 416040
5	<p>Discharge Consents</p> <p>Operator: R.M.C (Yorkshire) Ltd, Property Type: MAKING OF GLASS/CERAMICS/CEMENT/CUTTING STONE Location: Rmc (Yorks) Ltd Central Mixing, Millgate, Huddersfield, West Yorkshire Authority: Environment Agency, North East Region Catchment Area: Calder Reference: 2282 Permit Version: 1 Effective Date: 13th September 1967 Issued Date: 13th September 1967 Revocation Date: 2nd June 1993 Discharge Type: Trade Discharges - Site Drainage (Contaminated Surface Water, Not Waste Sites) Discharge: Freshwater Stream/River Environment: Receiving Water: River Colne Status: Transferred from Rivers (Prevention of Pollution) Act 1951-1961 Positional Accuracy: Located by supplier to within 100m</p>	A19SW (NE)	684	2	413040 416040



Map ID	Details	Quadrant Reference (Compass Direction)	Estimated Distance From Site	Contact	NGR
6	<p>Discharge Consents</p> <p>Operator: Yorkshire Water Services Ltd Property Type: STORM TANK/CSO ON SEWERAGE NETWORK (WATER COMPANY) Location: Yws Unknown Sites Default Do Not Delete/Replace Site, Do Not Delete/Replace Site, Do Not Delete/Replace Site, Do Not Delete/Replace Site</p> <p>Authority: Environment Agency, North East Region Catchment Area: Calder Reference: S/Cb/51 Permit Version: 3 Effective Date: 25th January 1995 Issued Date: 25th January 1995 Revocation Date: 5th March 1995 Discharge Type: Sewage Discharges - Stw Storm Overflow/Storm Tank - Water Company Discharge: Freshwater Stream/River Environment: Receiving Water: Varies With Outlet Status: Revised by Notice, at direction of Secretary of State (Section 37(2)) Positional Accuracy: Located by supplier to within 10m</p>	A19SW (NE)	710	2	413180 415910
6	<p>Discharge Consents</p> <p>Operator: Yorkshire Water Services Ltd Property Type: Sewerage Network - Sewers - Water Company Location: Darnall Road Cso, Darnall Road, Sheffield, S9 5ah Authority: Environment Agency, North East Region Catchment Area: Calder Reference: S/Cb/51 Permit Version: 4 Effective Date: 6th March 1995 Issued Date: 25th January 1995 Revocation Date: Not Supplied Discharge Type: Sewage Discharges - Stw Storm Overflow/Storm Tank - Water Company Discharge: Freshwater Stream/River Environment: Receiving Water: Varies With Outlet Status: Revised by Notice, at direction of Secretary of State (Section 37(2)) Positional Accuracy: Located by supplier to within 10m</p>	A19SW (NE)	710	2	413180 415910
6	<p>Discharge Consents</p> <p>Operator: Yorkshire Water Services Ltd Property Type: STORM TANK/CSO ON SEWERAGE NETWORK (WATER COMPANY) Location: Yws Unknown Sites Default Do Not Delete/Replace Site, Do Not Delete/Replace Site, Do Not Delete/Replace Site, Do Not Delete/Replace Site</p> <p>Authority: Environment Agency, North East Region Catchment Area: Calder Reference: S/Cb/51 Permit Version: 2 Effective Date: 2nd July 1993 Issued Date: 2nd July 1993 Revocation Date: 24th January 1995 Discharge Type: Sewage Discharges - Stw Storm Overflow/Storm Tank - Water Company Discharge: Freshwater Stream/River Environment: Receiving Water: Varies With Outlet Status: Revised by Notice, at direction of Secretary of State (Section 37(2)) Positional Accuracy: Located by supplier to within 10m</p>	A19SW (NE)	710	2	413180 415910
6	<p>Discharge Consents</p> <p>Operator: Yorkshire Water Services Ltd Property Type: STORM TANK/CSO ON SEWERAGE NETWORK (WATER COMPANY) Location: Yws Unknown Sites Default Do Not Delete/Replace Site, Do Not Delete/Replace Site, Do Not Delete/Replace Site, Do Not Delete/Replace Site</p> <p>Authority: Environment Agency, North East Region Catchment Area: Calder Reference: S/Cb/51 Permit Version: 1 Effective Date: 27th May 1963 Issued Date: 27th May 1963 Revocation Date: 1st July 1993 Discharge Type: Sewage Discharges - Stw Storm Overflow/Storm Tank - Water Company Discharge: Freshwater Stream/River Environment: Receiving Water: Varies With Outlet Status: Transferred from Rivers (Prevention of Pollution) Act 1951-1961 Positional Accuracy: Located by supplier to within 10m</p>	A19SW (NE)	710	2	413180 415910



Map ID	Details	Quadrant Reference (Compass Direction)	Estimated Distance From Site	Contact	NGR
7	<p>Discharge Consents</p> <p>Operator: Yorkshire Water Services Ltd Property Type: STORM TANK/CSO ON SEWERAGE NETWORK (WATER COMPANY) Location: Yws Unknown Sites Default Do Not Delete/Replace Site, Do Not Delete/Replace Site, Do Not Delete/Replace Site, Do Not Delete/Replace Site</p> <p>Authority: Environment Agency, North East Region Catchment Area: Calder Reference: S/Cb/51 Permit Version: 3 Effective Date: 25th January 1995 Issued Date: 25th January 1995 Revocation Date: 5th March 1995 Discharge Type: Sewage Discharges - Stw Storm Overflow/Storm Tank - Water Company Discharge: Freshwater Stream/River Environment: Receiving Water: Varies With Outlet Status: Revised by Notice, at direction of Secretary of State (Section 37(2)) Positional Accuracy: Located by supplier to within 10m</p>	A19SE (NE)	801	2	413270 415940
7	<p>Discharge Consents</p> <p>Operator: Yorkshire Water Services Ltd Property Type: Sewerage Network - Sewers - Water Company Location: Darnall Road Cso, Darnall Road, Sheffield, S9 5ah Authority: Environment Agency, North East Region Catchment Area: Calder Reference: S/Cb/51 Permit Version: 4 Effective Date: 6th March 1995 Issued Date: 25th January 1995 Revocation Date: Not Supplied Discharge Type: Sewage Discharges - Stw Storm Overflow/Storm Tank - Water Company Discharge: Freshwater Stream/River Environment: Receiving Water: Varies With Outlet Status: Revised by Notice, at direction of Secretary of State (Section 37(2)) Positional Accuracy: Located by supplier to within 10m</p>	A19SE (NE)	801	2	413270 415940
7	<p>Discharge Consents</p> <p>Operator: Yorkshire Water Services Ltd Property Type: STORM TANK/CSO ON SEWERAGE NETWORK (WATER COMPANY) Location: Yws Unknown Sites Default Do Not Delete/Replace Site, Do Not Delete/Replace Site, Do Not Delete/Replace Site, Do Not Delete/Replace Site</p> <p>Authority: Environment Agency, North East Region Catchment Area: Calder Reference: S/Cb/51 Permit Version: 2 Effective Date: 2nd July 1993 Issued Date: 2nd July 1993 Revocation Date: 24th January 1995 Discharge Type: Sewage Discharges - Stw Storm Overflow/Storm Tank - Water Company Discharge: Freshwater Stream/River Environment: Receiving Water: Varies With Outlet Status: Revised by Notice, at direction of Secretary of State (Section 37(2)) Positional Accuracy: Located by supplier to within 10m</p>	A19SE (NE)	801	2	413270 415940
7	<p>Discharge Consents</p> <p>Operator: Yorkshire Water Services Ltd Property Type: STORM TANK/CSO ON SEWERAGE NETWORK (WATER COMPANY) Location: Yws Unknown Sites Default Do Not Delete/Replace Site, Do Not Delete/Replace Site, Do Not Delete/Replace Site, Do Not Delete/Replace Site</p> <p>Authority: Environment Agency, North East Region Catchment Area: Calder Reference: S/Cb/51 Permit Version: 1 Effective Date: 27th May 1963 Issued Date: 27th May 1963 Revocation Date: 1st July 1993 Discharge Type: Sewage Discharges - Stw Storm Overflow/Storm Tank - Water Company Discharge: Freshwater Stream/River Environment: Receiving Water: Varies With Outlet Status: Transferred from Rivers (Prevention of Pollution) Act 1951-1961 Positional Accuracy: Located by supplier to within 10m</p>	A19SE (NE)	801	2	413270 415940



Map ID	Details	Quadrant Reference (Compass Direction)	Estimated Distance From Site	Contact	NGR
8	<p>Discharge Consents</p> <p>Operator: Yorkshire Water Services Ltd Property Type: STORM TANK/CSO ON SEWERAGE NETWORK (WATER COMPANY) Location: Milns Shaw Lane No 2 Cso Shaw Lane, Milnsbridge, Huddersfield, West Yorkshire, Hd3 4ne</p> <p>Authority: Environment Agency, North East Region Catchment Area: Calder Reference: Wra8765 Permit Version: 3 Effective Date: 9th August 2019 Issued Date: 9th August 2019 Revocation Date: Not Supplied Discharge Type: Sewage Discharges - Stw Storm Overflow/Storm Tank - Water Company Discharge: Freshwater Stream/River Environment: Receiving Water: Tributary Of The River Colne Status: Varied under EPR 2010 Positional Accuracy: Located by supplier to within 10m</p>	A12NW (W)	844	2	411682 415808
8	<p>Discharge Consents</p> <p>Operator: Yorkshire Water Services Ltd Property Type: STORM TANK/CSO ON SEWERAGE NETWORK (WATER COMPANY) Location: Milns Shaw Lane No 2 Cso Shaw Lane, Milnsbridge, Huddersfield, West Yorkshire, Hd3 4ne</p> <p>Authority: Environment Agency, North East Region Catchment Area: Calder Reference: Wra8765 Permit Version: 2 Effective Date: 24th March 2010 Issued Date: 24th March 2010 Revocation Date: 8th August 2019 Discharge Type: Sewage Discharges - Stw Storm Overflow/Storm Tank - Water Company Discharge: Freshwater Stream/River Environment: Receiving Water: Tributary Of The River Colne Status: Modified (Water Resources Act 1991, Schedule 10 as amended by Environment Act 1995) Positional Accuracy: Located by supplier to within 10m</p>	A12NW (W)	853	2	411670 415800
8	<p>Discharge Consents</p> <p>Operator: Yorkshire Water Services Ltd Property Type: STORM TANK/CSO ON SEWERAGE NETWORK (WATER COMPANY) Location: Milns Shaw Lane No 2 Cso Shaw Lane, Milnsbridge, Huddersfield, West Yorkshire, Hd3 4ne</p> <p>Authority: Environment Agency, North East Region Catchment Area: Calder Reference: Wra8765 Permit Version: 1 Effective Date: 1st April 2005 Issued Date: 11th March 2005 Revocation Date: 23rd March 2010 Discharge Type: Sewage Discharges - Stw Storm Overflow/Storm Tank - Water Company Discharge: Freshwater Stream/River Environment: Receiving Water: Tributary Of The River Colne Status: New Consent (Water Resources Act 1991, Section 88 & Schedule 10 as amended by Environment Act 1995) Positional Accuracy: Located by supplier to within 10m</p>	A12NW (W)	853	2	411670 415800
8	<p>Discharge Consents</p> <p>Operator: Yorkshire Water Services Ltd Property Type: STORM TANK/CSO ON SEWERAGE NETWORK (WATER COMPANY) Location: Yws Unknown Sites Default Do Not Delete/Replace Site, Do Not Delete/Replace Site, Do Not Delete/Replace Site, Do Not Delete/Replace Site</p> <p>Authority: Environment Agency, North East Region Catchment Area: Calder Reference: S/Cb/51 Permit Version: 3 Effective Date: 25th January 1995 Issued Date: 25th January 1995 Revocation Date: 5th March 1995 Discharge Type: Sewage Discharges - Stw Storm Overflow/Storm Tank - Water Company Discharge: Freshwater Stream/River Environment: Receiving Water: Varies With Outlet Status: Revised by Notice, at direction of Secretary of State (Section 37(2)) Positional Accuracy: Located by supplier to within 10m</p>	A12NW (W)	853	2	411670 415800

Map ID	Details	Quadrant Reference (Compass Direction)	Estimated Distance From Site	Contact	NGR
8	<p>Discharge Consents</p> <p>Operator: Yorkshire Water Services Ltd Property Type: Sewerage Network - Sewers - Water Company Location: Damall Road Cso, Damall Road, Sheffield, S9 5ah Authority: Environment Agency, North East Region Catchment Area: Calder Reference: S/Cb/51 Permit Version: 4 Effective Date: 6th March 1995 Issued Date: 25th January 1995 Revocation Date: Not Supplied Discharge Type: Sewage Discharges - Stw Storm Overflow/Storm Tank - Water Company Discharge: Freshwater Stream/River Environment: Receiving Water: Varies With Outlet Status: Revised by Notice, at direction of Secretary of State (Section 37(2)) Positional Accuracy: Located by supplier to within 10m</p>	A12NW (W)	853	2	411670 415800
8	<p>Discharge Consents</p> <p>Operator: Yorkshire Water Services Ltd Property Type: STORM TANK/CSO ON SEWERAGE NETWORK (WATER COMPANY) Location: Yws Unknown Sites Default Do Not Delete/Replace Site, Do Not Delete/Replace Site, Do Not Delete/Replace Site, Do Not Delete/Replace Site Authority: Environment Agency, North East Region Catchment Area: Calder Reference: S/Cb/51 Permit Version: 2 Effective Date: 2nd July 1993 Issued Date: 2nd July 1993 Revocation Date: 24th January 1995 Discharge Type: Sewage Discharges - Stw Storm Overflow/Storm Tank - Water Company Discharge: Freshwater Stream/River Environment: Receiving Water: Varies With Outlet Status: Revised by Notice, at direction of Secretary of State (Section 37(2)) Positional Accuracy: Located by supplier to within 10m</p>	A12NW (W)	853	2	411670 415800
8	<p>Discharge Consents</p> <p>Operator: Yorkshire Water Services Ltd Property Type: STORM TANK/CSO ON SEWERAGE NETWORK (WATER COMPANY) Location: Yws Unknown Sites Default Do Not Delete/Replace Site, Do Not Delete/Replace Site, Do Not Delete/Replace Site, Do Not Delete/Replace Site Authority: Environment Agency, North East Region Catchment Area: Calder Reference: S/Cb/51 Permit Version: 1 Effective Date: 27th May 1963 Issued Date: 27th May 1963 Revocation Date: 1st July 1993 Discharge Type: Sewage Discharges - Stw Storm Overflow/Storm Tank - Water Company Discharge: Freshwater Stream/River Environment: Receiving Water: Varies With Outlet Status: Transferred from Rivers (Prevention of Pollution) Act 1951-1961 Positional Accuracy: Located by supplier to within 10m</p>	A12NW (W)	853	2	411670 415800
9	<p>Discharge Consents</p> <p>Operator: Yorkshire Water Services Ltd Property Type: STORM TANK/CSO ON SEWERAGE NETWORK (WATER COMPANY) Location: Crosland St/Blackmoorfoot Rd Cso Birkhouse Lane, Lockwood, Huddersfield, West Yorkshire Authority: Environment Agency, North East Region Catchment Area: Calder Reference: Wra8603 Permit Version: 1 Effective Date: 31st March 2005 Issued Date: 31st March 2005 Revocation Date: Not Supplied Discharge Type: Sewage Discharges - Stw Storm Overflow/Storm Tank - Water Company Discharge: Freshwater Stream/River Environment: Receiving Water: River Colne Status: New Consent (Water Resources Act 1991, Section 88 & Schedule 10 as amended by Environment Act 1995) Positional Accuracy: Located by supplier to within 10m</p>	A19SE (NE)	879	2	413280 416060



Map ID	Details	Quadrant Reference (Compass Direction)	Estimated Distance From Site	Contact	NGR
9	<p>Discharge Consents</p> <p>Operator: William Arnold & Son Ltd, Property Type: MAKING OF MACHINERY/ENGINE/PUMP/FURNACE/TRACTOR Location: William Arnold & Son Ltd Birkhouse Bolier Works, Paddock, Huddersfield, West Yorkshire</p> <p>Authority: Environment Agency, North East Region Catchment Area: Calder Reference: 3150 Permit Version: 2 Effective Date: 3rd November 1994 Issued Date: 3rd November 1994 Revocation Date: 15th November 2001 Discharge Type: Trade Effluent Discharge: Freshwater Stream/River Environment: Receiving Water: River Colne Status: Authorisation revoked Positional Accuracy: Located by supplier to within 10m</p>	A19SE (NE)	923	2	413320 416080
9	<p>Discharge Consents</p> <p>Operator: William Arnold & Son Ltd, Property Type: MAKING OF MACHINERY/ENGINE/PUMP/FURNACE/TRACTOR Location: William Arnold & Son Ltd Birkhouse Bolier Works, Paddock, Huddersfield, West Yorkshire</p> <p>Authority: Environment Agency, North East Region Catchment Area: Calder Reference: 3150 Permit Version: 1 Effective Date: 1st July 1976 Issued Date: 1st July 1976 Revocation Date: 2nd November 1994 Discharge Type: Trade Effluent Discharge: Freshwater Stream/River Environment: Receiving Water: River Colne Status: Transferred from Rivers (Prevention of Pollution) Act 1951-1961 Positional Accuracy: Located by supplier to within 100m</p>	A19SE (NE)	923	2	413320 416080
9	<p>Discharge Consents</p> <p>Operator: Yorkshire Water Services Ltd Property Type: STORM TANK/CSO ON SEWERAGE NETWORK (WATER COMPANY) Location: Yws Unknown Sites Default Do Not Delete/Replace Site, Do Not Delete/Replace Site, Do Not Delete/Replace Site, Do Not Delete/Replace Site</p> <p>Authority: Environment Agency, North East Region Catchment Area: Calder Reference: S/Cb/51 Permit Version: 1 Effective Date: 27th May 1963 Issued Date: 27th May 1963 Revocation Date: 1st July 1993 Discharge Type: Sewage Discharges - Stw Storm Overflow/Storm Tank - Water Company Discharge: Freshwater Stream/River Environment: Receiving Water: Varies With Outlet Status: Transferred from Rivers (Prevention of Pollution) Act 1951-1961 Positional Accuracy: Located by supplier to within 10m</p>	A19SE (NE)	931	2	413300 416120
10	<p>Discharge Consents</p> <p>Operator: Yorkshire Water Services Ltd Property Type: STORM TANK/CSO ON SEWERAGE NETWORK (WATER COMPANY) Location: Yws Unknown Sites Default Do Not Delete/Replace Site, Do Not Delete/Replace Site, Do Not Delete/Replace Site, Do Not Delete/Replace Site</p> <p>Authority: Environment Agency, North East Region Catchment Area: Calder Reference: S/Cb/51 Permit Version: 3 Effective Date: 25th January 1995 Issued Date: 25th January 1995 Revocation Date: 5th March 1995 Discharge Type: Sewage Discharges - Stw Storm Overflow/Storm Tank - Water Company Discharge: Freshwater Stream/River Environment: Receiving Water: Varies With Outlet Status: Revised by Notice, at direction of Secretary of State (Section 37(2)) Positional Accuracy: Located by supplier to within 10m</p>	A17SW (NW)	944	2	411660 416010

Map ID	Details	Quadrant Reference (Compass Direction)	Estimated Distance From Site	Contact	NGR
10	<p>Discharge Consents</p> <p>Operator: Yorkshire Water Services Ltd Property Type: Sewerage Network - Sewers - Water Company Location: Damall Road Cso, Damall Road, Sheffield, S9 5ah Authority: Environment Agency, North East Region Catchment Area: Calder Reference: S/Cb/51 Permit Version: 4 Effective Date: 6th March 1995 Issued Date: 25th January 1995 Revocation Date: Not Supplied Discharge Type: Sewage Discharges - Stw Storm Overflow/Storm Tank - Water Company Discharge: Freshwater Stream/River Environment: Receiving Water: Varies With Outlet Status: Revised by Notice, at direction of Secretary of State (Section 37(2)) Positional Accuracy: Located by supplier to within 10m</p>	A17SW (NW)	944	2	411660 416010
10	<p>Discharge Consents</p> <p>Operator: Yorkshire Water Services Ltd Property Type: STORM TANK/CSO ON SEWERAGE NETWORK (WATER COMPANY) Location: Yws Unknown Sites Default Do Not Delete/Replace Site, Do Not Delete/Replace Site, Do Not Delete/Replace Site, Do Not Delete/Replace Site Authority: Environment Agency, North East Region Catchment Area: Calder Reference: S/Cb/51 Permit Version: 2 Effective Date: 2nd July 1993 Issued Date: 2nd July 1993 Revocation Date: 24th January 1995 Discharge Type: Sewage Discharges - Stw Storm Overflow/Storm Tank - Water Company Discharge: Freshwater Stream/River Environment: Receiving Water: Varies With Outlet Status: Revised by Notice, at direction of Secretary of State (Section 37(2)) Positional Accuracy: Located by supplier to within 10m</p>	A17SW (NW)	944	2	411660 416010
10	<p>Discharge Consents</p> <p>Operator: Yorkshire Water Services Ltd Property Type: STORM TANK/CSO ON SEWERAGE NETWORK (WATER COMPANY) Location: Yws Unknown Sites Default Do Not Delete/Replace Site, Do Not Delete/Replace Site, Do Not Delete/Replace Site, Do Not Delete/Replace Site Authority: Environment Agency, North East Region Catchment Area: Calder Reference: S/Cb/51 Permit Version: 1 Effective Date: 27th May 1963 Issued Date: 27th May 1963 Revocation Date: 1st July 1993 Discharge Type: Sewage Discharges - Stw Storm Overflow/Storm Tank - Water Company Discharge: Freshwater Stream/River Environment: Receiving Water: Varies With Outlet Status: Transferred from Rivers (Prevention of Pollution) Act 1951-1961 Positional Accuracy: Located by supplier to within 10m</p>	A17SW (NW)	944	2	411660 416010
11	<p>Discharge Consents</p> <p>Operator: Yorkshire Water Services Ltd Property Type: STORM TANK/CSO ON SEWERAGE NETWORK (WATER COMPANY) Location: Yws Unknown Sites Default Do Not Delete/Replace Site, Do Not Delete/Replace Site, Do Not Delete/Replace Site, Do Not Delete/Replace Site Authority: Environment Agency, North East Region Catchment Area: Calder Reference: S/Cb/51 Permit Version: 3 Effective Date: 25th January 1995 Issued Date: 25th January 1995 Revocation Date: 5th March 1995 Discharge Type: Sewage Discharges - Stw Storm Overflow/Storm Tank - Water Company Discharge: Freshwater Stream/River Environment: Receiving Water: Varies With Outlet Status: Revised by Notice, at direction of Secretary of State (Section 37(2)) Positional Accuracy: Located by supplier to within 10m</p>	A11NE (W)	982	2	411510 415660



Map ID	Details	Quadrant Reference (Compass Direction)	Estimated Distance From Site	Contact	NGR
11	<p>Discharge Consents</p> <p>Operator: Yorkshire Water Services Ltd Property Type: Sewerage Network - Sewers - Water Company Location: Darnall Road Cso, Darnall Road, Sheffield, S9 5ah Authority: Environment Agency, North East Region Catchment Area: Calder Reference: S/Cb/51 Permit Version: 4 Effective Date: 6th March 1995 Issued Date: 25th January 1995 Revocation Date: Not Supplied Discharge Type: Sewage Discharges - Stw Storm Overflow/Storm Tank - Water Company Discharge: Freshwater Stream/River Environment: Receiving Water: Varies With Outlet Status: Revised by Notice, at direction of Secretary of State (Section 37(2)) Positional Accuracy: Located by supplier to within 10m</p>	A11NE (W)	982	2	411510 415660
11	<p>Discharge Consents</p> <p>Operator: Yorkshire Water Services Ltd Property Type: STORM TANK/CSO ON SEWERAGE NETWORK (WATER COMPANY) Location: Yws Unknown Sites Default Do Not Delete/Replace Site, Do Not Delete/Replace Site, Do Not Delete/Replace Site, Do Not Delete/Replace Site Authority: Environment Agency, North East Region Catchment Area: Calder Reference: S/Cb/51 Permit Version: 2 Effective Date: 2nd July 1993 Issued Date: 2nd July 1993 Revocation Date: 24th January 1995 Discharge Type: Sewage Discharges - Stw Storm Overflow/Storm Tank - Water Company Discharge: Freshwater Stream/River Environment: Receiving Water: Varies With Outlet Status: Revised by Notice, at direction of Secretary of State (Section 37(2)) Positional Accuracy: Located by supplier to within 10m</p>	A11NE (W)	982	2	411510 415660
11	<p>Discharge Consents</p> <p>Operator: Yorkshire Water Services Ltd Property Type: STORM TANK/CSO ON SEWERAGE NETWORK (WATER COMPANY) Location: Yws Unknown Sites Default Do Not Delete/Replace Site, Do Not Delete/Replace Site, Do Not Delete/Replace Site, Do Not Delete/Replace Site Authority: Environment Agency, North East Region Catchment Area: Calder Reference: S/Cb/51 Permit Version: 1 Effective Date: 27th May 1963 Issued Date: 27th May 1963 Revocation Date: 1st July 1993 Discharge Type: Sewage Discharges - Stw Storm Overflow/Storm Tank - Water Company Discharge: Freshwater Stream/River Environment: Receiving Water: Varies With Outlet Status: Transferred from Rivers (Prevention of Pollution) Act 1951-1961 Positional Accuracy: Located by supplier to within 10m</p>	A11NE (W)	982	2	411510 415660
11	<p>Discharge Consents</p> <p>Operator: Yorkshire Water Services Ltd Property Type: STORM TANK/CSO ON SEWERAGE NETWORK (WATER COMPANY) Location: Pickford Street Cso Pickford Street, Milnsbridge, Huddersfield, West Yorkshire Authority: Environment Agency, North East Region Catchment Area: Calder Reference: Wra8768 Permit Version: 2 Effective Date: 24th March 2010 Issued Date: 24th March 2010 Revocation Date: Not Supplied Discharge Type: Sewage Discharges - Stw Storm Overflow/Storm Tank - Water Company Discharge: Freshwater Stream/River Environment: Receiving Water: Tributary Of The River Colne Status: Modified (Water Resources Act 1991, Schedule 10 as amended by Environment Act 1995) Positional Accuracy: Located by supplier to within 10m</p>	A11NE (W)	995	2	411500 415680



Map ID	Details	Quadrant Reference (Compass Direction)	Estimated Distance From Site	Contact	NGR
11	<p>Discharge Consents</p> <p>Operator: Yorkshire Water Services Ltd Property Type: STORM TANK/CSO ON SEWERAGE NETWORK (WATER COMPANY) Location: Pickford Street Cso Pickford Street, Milnsbridge, Huddersfield, West Yorkshire Authority: Environment Agency, North East Region Catchment Area: Calder Reference: Wra8768 Permit Version: 1 Effective Date: 1st April 2005 Issued Date: 11th March 2005 Revocation Date: 23rd March 2010 Discharge Type: Sewage Discharges - Stw Storm Overflow/Storm Tank - Water Company Discharge: Freshwater Stream/River Environment: Receiving Water: Tributary Of The River Colne Status: New Consent (Water Resources Act 1991, Section 88 & Schedule 10 as amended by Environment Act 1995) Positional Accuracy: Located by supplier to within 10m</p>	A11NE (W)	995	2	411500 415680
12	<p>Discharge Consents</p> <p>Operator: Yorkshire Water Services Ltd Property Type: STORM TANK/CSO ON SEWERAGE NETWORK (WATER COMPANY) Location: Yws Unknown Sites Default Do Not Delete/Replace Site, Do Not Delete/Replace Site, Do Not Delete/Replace Site, Do Not Delete/Replace Site Authority: Environment Agency, North East Region Catchment Area: Not Supplied Reference: 2773 Permit Version: 1 Effective Date: 7th October 1971 Issued Date: 7th October 1971 Revocation Date: 20th November 2018 Discharge Type: Sewage Discharges - Stw Storm Overflow/Storm Tank - Water Company Discharge: Freshwater Stream/River Environment: Receiving Water: River Colne Status: Transferred from Rivers (Prevention of Pollution) Act 1951-1961 Positional Accuracy: Located by supplier to within 10m</p>	A19SE (NE)	985	2	413360 416130
12	<p>Discharge Consents</p> <p>Operator: Yorkshire Water Services Ltd Property Type: STORM TANK/CSO ON SEWERAGE NETWORK (WATER COMPANY) Location: Paddock Foot Cso, Paddock Foot/Junction Colne St, Huddersfield, West Yorkshire, Hd1 4rx Authority: Environment Agency, North East Region Catchment Area: Not Supplied Reference: 2773 Permit Version: 2 Effective Date: 21st November 2018 Issued Date: 21st November 2018 Revocation Date: Not Supplied Discharge Type: Sewage Discharges - Stw Storm Overflow/Storm Tank - Water Company Discharge: Freshwater Stream/River Environment: Receiving Water: Culverted Trib Of River Colne Status: Varied under EPR 2010 Positional Accuracy: Located by supplier to within 10m</p>	A19SE (NE)	990	2	413365 416131
13	<p>Local Authority Pollution Prevention and Controls</p> <p>Name: C Potter & Co Location: 709 Manchester Road, Milnsbridge, HUDDERSFIELD, West Yorkshire, HD4 5SH Authority: Kirklees Metropolitan Borough Council, Environmental Health Department Permit Reference: Not Given Dated: Not Supplied Process Type: Local Authority Air Pollution Control Description: PG6/33 Wood coating Status: Authorisation revoked Positional Accuracy: Automatically positioned to the address</p>	A12NE (W)	455	3	412046 415665
14	<p>Local Authority Pollution Prevention and Controls</p> <p>Name: David Brown Engineering Ltd Location: Park Gear Works, Lockwood, Huddersfield, Hd4 5dd Authority: Kirklees Metropolitan Borough Council, Environmental Health Department Permit Reference: Ppc W 155 Dated: Not Supplied Process Type: Local Authority Pollution Prevention and Control Description: PG6/23 Coating of metal and plastic Status: Permitted Positional Accuracy: Manually positioned to the address or location</p>	A14SW (E)	473	3	413077 415448

Map ID	Details	Quadrant Reference (Compass Direction)	Estimated Distance From Site	Contact	NGR
15	<p>Local Authority Pollution Prevention and Controls</p> <p>Name: Cemex Materials Uk Ltd Location: Millgate, Huddersfield, West Yorkshire, HD1 4SD Authority: Kirklees Metropolitan Borough Council, Environmental Health Department Permit Reference: Ppc W 40 Dated: Not Supplied Process Type: Local Authority Pollution Prevention and Control Description: PG3/1 Blending, packing, loading and use of bulk cement Status: Permitted Positional Accuracy: Automatically positioned to the address</p>	A19SW (NE)	731	3	413075 416071
16	<p>Local Authority Pollution Prevention and Controls</p> <p>Name: Premier Coachworks Location: Blackmoorfoot Road, Crosland Moor, Huddersfield, Hd4 5an Authority: Kirklees Metropolitan Borough Council, Environmental Health Department Permit Reference: Ppc W 92 Dated: Not Supplied Process Type: Local Authority Pollution Prevention and Control Description: PG6/34 Respraying of road vehicles Status: Permitted Positional Accuracy: Manually positioned to the address or location</p>	A19SE (NE)	753	3	413233 415908
17	<p>Local Authority Pollution Prevention and Controls</p> <p>Name: Howarth Timber (Huddersfield) Ltd Location: Railway Saw Mill, Burbeary Road, Lockwood, Huddersfield, Hd1 3un Authority: Kirklees Metropolitan Borough Council, Environmental Health Department Permit Reference: Ppc W 89 Dated: Not Supplied Process Type: Local Authority Pollution Prevention and Control Description: PG6/3 Chemical treatment of timber and wood-based products Status: Permitted Positional Accuracy: Manually positioned to the address or location</p>	A9NE (SE)	812	3	413298 415068
18	<p>Local Authority Pollution Prevention and Controls</p> <p>Name: Decorative Panels Components Ltd Location: Spring Garden Mills, Radcliffe Street, Milnsbridge, Huddersfield Authority: Kirklees Metropolitan Borough Council, Environmental Health Department Permit Reference: Epa W 112 Dated: Not Supplied Process Type: Local Authority Air Pollution Control Description: Other Industries: Timber Processes Status: Not Supplied Positional Accuracy: Manually positioned to the address or location</p>	A12NW (W)	856	3	411658 415767
19	<p>Local Authority Pollution Prevention and Controls</p> <p>Name: Kaye & Co (Huddersfield) Ltd Location: Moorbottom Ironworks, Manchester Road, HUDDERSFIELD, West Yorkshire, HD4 5AF Authority: Kirklees Metropolitan Borough Council, Environmental Health Department Permit Reference: Not Given Dated: Not Supplied Process Type: Local Authority Air Pollution Control Description: PG2/4 Iron, steel and non-ferrous metal foundry processes Status: Authorisation revoked Positional Accuracy: Manually positioned to the address or location</p>	A19SE (NE)	869	3	413305 416009
	Nearest Surface Water Feature	A13NW (NW)	314	-	412262 415773
20	<p>Pollution Incidents to Controlled Waters</p> <p>Property Type: Industrial Premises Location: Huddersfld/Source Colne Afu Authority: Environment Agency, North East Region Pollutant: Miscellaneous - Fire water / Foam Note: Not Supplied Incident Date: 9th March 1992 Incident Reference: 131136 Catchment Area: Not Given Receiving Water: Freshwater Stream/River Cause of Incident: Not Given Incident Severity: Category 3 - Minor Incident Positional Accuracy: Located by supplier to within 100m</p>	A13NW (N)	226	2	412500 415800



Map ID	Details	Quadrant Reference (Compass Direction)	Estimated Distance From Site	Contact	NGR
21	Pollution Incidents to Controlled Waters Property Type: Industrial Premises Location: Huddersfld/Source Colne Afu Authority: Environment Agency, North East Region Pollutant: Industrial Effluent Note: Not Supplied Incident Date: 25th June 1992 Incident Reference: 134247 Catchment Area: Not Given Receiving Water: Freshwater Stream/River Cause of Incident: Not Given Incident Severity: Category 3 - Minor Incident Positional Accuracy: Located by supplier to within 100m	A13NW (NW)	303	2	412305 415795
21	Pollution Incidents to Controlled Waters Property Type: Industrial Premises Location: Mouth/Huddersfld Colne Afl Authority: Environment Agency, North East Region Pollutant: Industrial Effluent Note: Not Supplied Incident Date: 29th June 1992 Incident Reference: 134367 Catchment Area: Not Given Receiving Water: Freshwater Stream/River Cause of Incident: Not Given Incident Severity: Category 3 - Minor Incident Positional Accuracy: Located by supplier to within 100m	A13NW (NW)	306	2	412300 415795
21	Pollution Incidents to Controlled Waters Property Type: Industrial Premises Location: Huddersfld/Source Colne Afu Authority: Environment Agency, North East Region Pollutant: Miscellaneous - Organic Food Process Waste Note: Not Supplied Incident Date: 7th December 1993 Incident Reference: 148896 Catchment Area: Not Given Receiving Water: Freshwater Stream/River Cause of Incident: Not Given Incident Severity: Category 3 - Minor Incident Positional Accuracy: Located by supplier to within 100m	A13NW (NW)	310	2	412300 415800
22	Pollution Incidents to Controlled Waters Property Type: Water Company Sewage: Foul Sewer Location: Mouth/Huddersfld Colne Afl Authority: Environment Agency, North East Region Pollutant: Crude Sewage Note: Not Supplied Incident Date: 1st April 1993 Incident Reference: 142507 Catchment Area: Not Given Receiving Water: Freshwater Stream/River Cause of Incident: Not Given Incident Severity: Category 3 - Minor Incident Positional Accuracy: Located by supplier to within 100m	A12NE (NW)	375	2	412200 415795
22	Pollution Incidents to Controlled Waters Property Type: Water Company Sewage: Foul Sewer Location: Huddersfld/Source Colne Afu Authority: Environment Agency, North East Region Pollutant: Unknown Note: Not Supplied Incident Date: 1st April 1993 Incident Reference: 142521 Catchment Area: Not Given Receiving Water: Freshwater Stream/River Cause of Incident: Not Given Incident Severity: Category 3 - Minor Incident Positional Accuracy: Located by supplier to within 100m	A12NE (NW)	378	2	412200 415800
23	Pollution Incidents to Controlled Waters Property Type: Other General Premises Location: COLNE Authority: Environment Agency, North East Region Pollutant: Unknown Note: Fish Killed: No Information; Colne Incident Date: 8th April 1995 Incident Reference: SL950457 Catchment Area: Calder Tributaries Receiving Water: Freshwater Stream/River Cause of Incident: Not Given Incident Severity: Category 3 - Minor Incident Positional Accuracy: Located by supplier to within 100m	A18SW (NW)	394	2	412300 415900



Map ID	Details	Quadrant Reference (Compass Direction)	Estimated Distance From Site	Contact	NGR
24	Pollution Incidents to Controlled Waters Property Type: Industrial Premises Location: Mouth/Huddersfld Colne Afl Authority: Environment Agency, North East Region Pollutant: Miscellaneous - Vehicle Washings And De Waxing Note: Not Supplied Incident Date: 7th August 1992 Incident Reference: 135477 Catchment Area: Not Given Receiving Water: Freshwater Stream/River Cause of Incident: Not Given Incident Severity: Category 2 - Significant Incident Positional Accuracy: Located by supplier to within 100m	A17SE (NW)	443	2	412205 415895
24	Pollution Incidents to Controlled Waters Property Type: Industrial Premises Location: Mouth/Huddersfld Colne Afl Authority: Environment Agency, North East Region Pollutant: Miscellaneous - Vehicle Washings And De Waxing Note: Not Supplied Incident Date: 7th August 1992 Incident Reference: 135529 Catchment Area: Not Given Receiving Water: Freshwater Stream/River Cause of Incident: Not Given Incident Severity: Category 2 - Significant Incident Positional Accuracy: Located by supplier to within 100m	A17SE (NW)	446	2	412200 415895
24	Pollution Incidents to Controlled Waters Property Type: Industrial Premises Location: Mouth/Huddersfld Colne Afl Authority: Environment Agency, North East Region Pollutant: Miscellaneous - Vehicle Washings And De Waxing Note: Not Supplied Incident Date: 7th August 1992 Incident Reference: 135789 Catchment Area: Not Given Receiving Water: Freshwater Stream/River Cause of Incident: Not Given Incident Severity: Category 2 - Significant Incident Positional Accuracy: Located by supplier to within 100m	A17SE (NW)	447	2	412205 415900
24	Pollution Incidents to Controlled Waters Property Type: Industrial Premises Location: Mouth/Huddersfld Colne Afl Authority: Environment Agency, North East Region Pollutant: Miscellaneous - Vehicle Washings And De Waxing Note: Not Supplied Incident Date: 7th August 1992 Incident Reference: 135524 Catchment Area: Not Given Receiving Water: Freshwater Stream/River Cause of Incident: Not Given Incident Severity: Category 2 - Significant Incident Positional Accuracy: Located by supplier to within 100m	A17SE (NW)	450	2	412200 415900
24	Pollution Incidents to Controlled Waters Property Type: Industrial Premises Location: Huddersfld/Source Colne Afu Authority: Environment Agency, North East Region Pollutant: Miscellaneous - Vehicle Washings And De Waxing Note: Not Supplied Incident Date: 7th August 1992 Incident Reference: 135531 Catchment Area: Not Given Receiving Water: Freshwater Stream/River Cause of Incident: Not Given Incident Severity: Category 2 - Significant Incident Positional Accuracy: Located by supplier to within 100m	A17SE (NW)	451	2	412205 415905
24	Pollution Incidents to Controlled Waters Property Type: Industrial Premises Location: Huddersfld/Source Colne Afu Authority: Environment Agency, North East Region Pollutant: Miscellaneous - Vehicle Washings And De Waxing Note: Not Supplied Incident Date: 7th August 1992 Incident Reference: 135490 Catchment Area: Not Given Receiving Water: Freshwater Stream/River Cause of Incident: Not Given Incident Severity: Category 2 - Significant Incident Positional Accuracy: Located by supplier to within 100m	A17SE (NW)	454	2	412200 415905

Map ID	Details	Quadrant Reference (Compass Direction)	Estimated Distance From Site	Contact	NGR
25	Pollution Incidents to Controlled Waters Property Type: Industrial Premises Location: Huddersfield Narrow Canal Authority: Environment Agency, North East Region Pollutant: Not Given Note: Not Supplied Incident Date: 8th November 1994 Incident Reference: 153457 Catchment Area: Not Given Receiving Water: Freshwater Stream/River Cause of Incident: Not Given Incident Severity: Category 2 - Significant Incident Positional Accuracy: Located by supplier to within 100m	A12NE (NW)	452	2	412105 415795
25	Pollution Incidents to Controlled Waters Property Type: Industrial Premises Location: Huddersfield Narrow Canal Authority: Environment Agency, North East Region Pollutant: Not Given Note: Not Supplied Incident Date: 8th November 1994 Incident Reference: 153459 Catchment Area: Not Given Receiving Water: Freshwater Stream/River Cause of Incident: Not Given Incident Severity: Category 2 - Significant Incident Positional Accuracy: Located by supplier to within 100m	A12NE (NW)	454	2	412105 415800
25	Pollution Incidents to Controlled Waters Property Type: Industrial Premises Location: Huddersfield Narrow Canal Authority: Environment Agency, North East Region Pollutant: Not Given Note: Not Supplied Incident Date: 7th November 1994 Incident Reference: 153463 Catchment Area: Not Given Receiving Water: Freshwater Stream/River Cause of Incident: Not Given Incident Severity: Category 2 - Significant Incident Positional Accuracy: Located by supplier to within 100m	A12NE (NW)	457	2	412105 415805
26	Pollution Incidents to Controlled Waters Property Type: Fire Water Location: HUDDERSFIELD Authority: Environment Agency, North East Region Pollutant: Miscellaneous - Other Note: River Colne; No Pollution Found; No Fish Killed Incident Date: 11th May 1998 Incident Reference: SL980486 Catchment Area: Calder Tributaries Receiving Water: Freshwater Stream/River Cause of Incident: Not Given Incident Severity: Category 3 - Minor Incident Positional Accuracy: Located by supplier to within 100m	A18SE (N)	456	2	412700 416000
27	Pollution Incidents to Controlled Waters Property Type: Other General Premises Location: Colne Afl Authority: Environment Agency, North East Region Pollutant: Unknown Note: Fish Killed: No Information; Colne Incident Date: 23rd May 1995 Incident Reference: SL950615 Catchment Area: Calder Tributaries Receiving Water: Freshwater Stream/River Cause of Incident: Not Given Incident Severity: Category 3 - Minor Incident Positional Accuracy: Located by supplier to within 100m	A12SE (W)	489	2	412000 415500
28	Pollution Incidents to Controlled Waters Property Type: Water Company Sewage: Foul Sewer Location: Mouth/Huddersfld Colne Afl Authority: Environment Agency, North East Region Pollutant: Unknown Sewage Note: Not Supplied Incident Date: 11th July 1994 Incident Reference: 152490 Catchment Area: Not Given Receiving Water: Freshwater Stream/River Cause of Incident: Not Given Incident Severity: Category 2 - Significant Incident Positional Accuracy: Located by supplier to within 100m	A18SE (NE)	497	2	412800 415995



Map ID	Details	Quadrant Reference (Compass Direction)	Estimated Distance From Site	Contact	NGR
29	Pollution Incidents to Controlled Waters Property Type: Industrial Premises Location: Mouth/Huddersfld Colne Afl Authority: Environment Agency, North East Region Pollutant: Oils - Diesel (Including Agricultural) Note: Not Supplied Incident Date: 10th February 1992 Incident Reference: 130507 Catchment Area: Not Given Receiving Water: Freshwater Stream/River Cause of Incident: Not Given Incident Severity: Category 3 - Minor Incident Positional Accuracy: Located by supplier to within 100m	A19SW (NE)	702	2	413000 416100
30	Pollution Incidents to Controlled Waters Property Type: Miscellaneous Premises: Unknown Location: Mouth/Huddersfld Colne Afl Authority: Environment Agency, North East Region Pollutant: Oils - Unknown Note: Not Supplied Incident Date: 23rd October 1990 Incident Reference: 116051 Catchment Area: Not Given Receiving Water: Freshwater Stream/River Cause of Incident: Not Given Incident Severity: Category 2 - Significant Incident Positional Accuracy: Located by supplier to within 100m	A12NW (W)	729	2	411800 415800
31	Pollution Incidents to Controlled Waters Property Type: Industrial Premises Location: Huddersfld/Source Colne Afu Authority: Environment Agency, North East Region Pollutant: Industrial Effluent Note: Not Supplied Incident Date: 16th July 1990 Incident Reference: 112682 Catchment Area: Not Given Receiving Water: Freshwater Stream/River Cause of Incident: Not Given Incident Severity: Category 3 - Minor Incident Positional Accuracy: Located by supplier to within 100m	A17SW (NW)	769	2	411800 415900
32	Pollution Incidents to Controlled Waters Property Type: Other General Premises Location: Mouth/Huddersfld Colne Afl Authority: Environment Agency, North East Region Pollutant: Rubble/Litter Or Solids Note: Not Supplied Incident Date: 18th April 1991 Incident Reference: 121614 Catchment Area: Not Given Receiving Water: Freshwater Stream/River Cause of Incident: Not Given Incident Severity: Category 3 - Minor Incident Positional Accuracy: Located by supplier to within 100m	A19SW (NE)	779	2	413200 416000
33	Pollution Incidents to Controlled Waters Property Type: Other General Premises Location: Colne Afu Authority: Environment Agency, North East Region Pollutant: Unknown Note: Fish Killed: No Information; Colne Afu Incident Date: 4th July 1995 Incident Reference: SL950719 Catchment Area: Calder Tributaries Receiving Water: Freshwater Stream/River Cause of Incident: Not Given Incident Severity: Category 3 - Minor Incident Positional Accuracy: Located by supplier to within 100m	A12NW (W)	823	2	411700 415795
33	Pollution Incidents to Controlled Waters Property Type: Other General Premises Location: Mouth/Huddersfld Colne Afl Authority: Environment Agency, North East Region Pollutant: Oils - Cutting Oils Note: Not Supplied Incident Date: 9th November 1994 Incident Reference: 153492 Catchment Area: Not Given Receiving Water: Freshwater Stream/River Cause of Incident: Not Given Incident Severity: Category 3 - Minor Incident Positional Accuracy: Located by supplier to within 100m	A12NW (W)	824	2	411700 415800



Map ID	Details	Quadrant Reference (Compass Direction)	Estimated Distance From Site	Contact	NGR
34	Pollution Incidents to Controlled Waters Property Type: Road Location: The Paddock Roundabout Authority: Environment Agency, North East Region Pollutant: Chemicals - Detergents/Surfactant Note: River Colne; No Fish Killed Incident Date: 6th May 1998 Incident Reference: SL980484 Catchment Area: Calder Tributaries Receiving Water: Freshwater Stream/River Cause of Incident: Not Given Incident Severity: Category 3 - Minor Incident Positional Accuracy: Located by supplier to within 100m	A18NW (N)	828	2	412450 416400
35	Pollution Incidents to Controlled Waters Property Type: Water Company Sewage: Foul Sewer Location: Huddersfld/Source Colne Afu Authority: Environment Agency, North East Region Pollutant: Sewage - Storm Overflow Note: Not Supplied Incident Date: 18th May 1992 Incident Reference: 133226 Catchment Area: Not Given Receiving Water: Freshwater Stream/River Cause of Incident: Not Given Incident Severity: Category 2 - Significant Incident Positional Accuracy: Located by supplier to within 100m	A17SW (NW)	853	2	411705 415895
35	Pollution Incidents to Controlled Waters Property Type: Industrial Premises Location: Huddersfld/Source Colne Afu Authority: Environment Agency, North East Region Pollutant: Industrial Effluent Note: Not Supplied Incident Date: 10th April 1990 Incident Reference: 109487 Catchment Area: Not Given Receiving Water: Freshwater Stream/River Cause of Incident: Not Given Incident Severity: Category 3 - Minor Incident Positional Accuracy: Located by supplier to within 100m	A17SW (NW)	858	2	411700 415895
35	Pollution Incidents to Controlled Waters Property Type: Industrial Premises Location: Brdge A642/Bridge Newsome Road Colne 08 Authority: Environment Agency, North East Region Pollutant: Not Given Note: Not Supplied Incident Date: 19th April 1989 Incident Reference: 8946 Catchment Area: Not Given Receiving Water: Freshwater Stream/River Cause of Incident: Not Given Incident Severity: Category 3 - Minor Incident Positional Accuracy: Located by supplier to within 100m	A17SW (NW)	860	2	411700 415900
36	Pollution Incidents to Controlled Waters Property Type: Miscellaneous Premises: Unknown Location: Huddersfld/Source Colne Afu Authority: Environment Agency, North East Region Pollutant: Unknown Note: Not Supplied Incident Date: 6th May 1994 Incident Reference: 150923 Catchment Area: Not Given Receiving Water: No Pollution Cause of Incident: Not Given Incident Severity: Category 3 - Minor Incident Positional Accuracy: Located by supplier to within 100m	A19NW (NE)	910	2	413200 416200
37	Pollution Incidents to Controlled Waters Property Type: Water Company Sewage: Foul Sewer Location: Mouth/Huddersfld Colne Afu Authority: Environment Agency, North East Region Pollutant: Unknown Sewage Note: Not Supplied Incident Date: 1st April 1993 Incident Reference: 142436 Catchment Area: Not Given Receiving Water: Freshwater Stream/River Cause of Incident: Not Given Incident Severity: Category 3 - Minor Incident Positional Accuracy: Located by supplier to within 100m	A19SE (NE)	919	2	413300 416100



Map ID	Details	Quadrant Reference (Compass Direction)	Estimated Distance From Site	Contact	NGR
38	Pollution Incidents to Controlled Waters Property Type: Miscellaneous Premises: Unknown Location: Mouth/Huddersfld Colne Afl Authority: Environment Agency, North East Region Pollutant: Unknown Note: Not Supplied Incident Date: 29th March 1990 Incident Reference: 109057 Catchment Area: Not Given Receiving Water: Freshwater Stream/River Cause of Incident: Not Given Incident Severity: Category 3 - Minor Incident Positional Accuracy: Located by supplier to within 100m	A17SW (W)	945	2	411605 415895
38	Pollution Incidents to Controlled Waters Property Type: Miscellaneous Premises: Unknown Location: Mouth/Huddersfld Colne Afl Authority: Environment Agency, North East Region Pollutant: Chemicals - Detergents/Surfactant Note: Not Supplied Incident Date: 20th April 1991 Incident Reference: 121643 Catchment Area: Not Given Receiving Water: Freshwater Stream/River Cause of Incident: Not Given Incident Severity: Category 2 - Significant Incident Positional Accuracy: Located by supplier to within 100m	A17SW (W)	950	2	411600 415895
38	Pollution Incidents to Controlled Waters Property Type: Food industry Location: COLNE Authority: Environment Agency, North East Region Pollutant: Unknown Note: Fish Killed: No Information; Colne Incident Date: 3rd January 1995 Incident Reference: SL950182 Catchment Area: Calder Tributaries Receiving Water: Freshwater Stream/River Cause of Incident: Not Given Incident Severity: Category 3 - Minor Incident Positional Accuracy: Located by supplier to within 100m	A17SW (W)	952	2	411600 415900
38	Pollution Incidents to Controlled Waters Property Type: Fire Water Location: River Colne Authority: Environment Agency, North East Region Pollutant: Chemicals - Paints / Dyes Note: River Colne; No Fish Killed Incident Date: 17th July 1998 Incident Reference: SL980623 Catchment Area: Calder Tributaries Receiving Water: Freshwater Stream/River Cause of Incident: Not Given Incident Severity: Category 3 - Minor Incident Positional Accuracy: Located by supplier to within 100m	A17SW (NW)	971	2	411600 415950
39	Pollution Incidents to Controlled Waters Property Type: Other General Premises Location: Huddersfld/Source Colne Afu Authority: Environment Agency, North East Region Pollutant: Miscellaneous - Natural Note: Not Supplied Incident Date: 19th June 1991 Incident Reference: 123614 Catchment Area: Not Given Receiving Water: Freshwater Stream/River Cause of Incident: Not Given Incident Severity: Category 3 - Minor Incident Positional Accuracy: Located by supplier to within 100m	A17SW (NW)	993	2	411600 416000
40	Registered Radioactive Substances Name: Calderdale And Huddersfield Nhs Trust (Huddersfield Royal Infirmary) Location: St Lukes Hospital, Blackmoorfoot Road, Crosford Moor, HUDDERSFIELD, West Yorkshire, HD4 5RQ Authority: Environment Agency, North East Region Permit Reference: AC0281 Dated: 31st March 1991 Process Type: Authorisation under S13 RSA for the disposal of Radioactive waste (was RSA60 S7) Description: Authorisation under RSA Status: Authorisation superseded by a substantial or non substantial variation Positional Accuracy: Automatically positioned to the address	A13SE (SE)	133	2	412652 415364



Map ID	Details	Quadrant Reference (Compass Direction)	Estimated Distance From Site	Contact	NGR
40	<p>Registered Radioactive Substances</p> <p>Name: Calderdale And Huddersfield Nhs Trust (Huddersfield Royal Infirmary) Location: St. Lukes Hospital, Blackmoorfoot Road, HUDDERSFIELD, West Yorkshire, HD4 5RH Authority: Environment Agency, North East Region Permit Reference: AC0290 Dated: 31st March 1991 Process Type: Authorisation under S13 RSA for the disposal of Radioactive waste (was RSA60 S7) Description: Authorisation under RSA Status: Authorisation either revoked or cancelled Positional Accuracy: Unknown</p>	A13SE (SE)	137	2	412652 415359
40	<p>Registered Radioactive Substances</p> <p>Name: Calderdale And Huddersfield Nhs Trust (Huddersfield Royal Infirmary) Location: St Lukes Hospital, Blackmoorfoot Road, Crosland Moor, HUDDERSFIELD, West Yorkshire, HD4 7AF Authority: Environment Agency, North East Region Permit Reference: AN2099 Dated: 16th November 1994 Process Type: Authorisation under S13 RSA for the disposal of Radioactive waste (was RSA60 S7) Description: Substantial variation to authorisation under RSA Status: Authorisation either revoked or cancelled Positional Accuracy: Unknown</p>	A13SE (SE)	140	2	412657 415359
	<p>River Quality</p> <p>Name: River_Colne GQA Grade: River Quality B Reach: Longwood_Beck_River_Holm Estimated Distance (km): 3.1 Flow Rate: Flow less than 1.25 cumecs Flow Type: River Year: 2000</p>	A13NW (NW)	305	2	412388 415845
	<p>River Quality</p> <p>Name: Huddersfield_Narrow_Canal GQA Grade: River Quality B Reach: Standedge_Tunnel_Milnsbridg Estimated Distance (km): 11.5 Flow Rate: Flow greater than 80 cumecs Flow Type: Canal Year: 2000</p>	A18SW (NW)	395	2	412315 415909
	<p>River Quality</p> <p>Name: Huddersfield_Narrow_Canal GQA Grade: River Quality B Reach: Milnsbridge_Universit Estimated Distance (km): 3.8 Flow Rate: Flow greater than 80 cumecs Flow Type: Canal Year: 2000</p>	A19SW (NE)	824	2	413177 416100
	<p>River Quality</p> <p>Name: River_Colne GQA Grade: River Quality B Reach: Hoyle_House_Brook_Longwood_Bec Estimated Distance (km): 2.7 Flow Rate: Flow less than 1.25 cumecs Flow Type: River Year: 2000</p>	A17SW (NW)	919	2	411637 415905
	<p>River Quality</p> <p>Name: Longwood_Beck GQA Grade: River Quality B Reach: Longwood_River_Coln Estimated Distance (km): 1.1 Flow Rate: Flow less than 0.31 cumecs Flow Type: River Year: 2000</p>	A17SW (NW)	968	2	411598 415938



Map ID	Details	Quadrant Reference (Compass Direction)	Estimated Distance From Site	Contact	NGR
41	Substantiated Pollution Incident Register Authority: Environment Agency - North East Region, Yorkshire Area Incident Date: 7th July 2009 Incident Reference: 695839 Water Impact: Category 2 - Significant Incident Air Impact: Category 4 - No Impact Land Impact: Category 3 - Minor Incident Positional Accuracy: Located by supplier to within 10m Pollutant: Oils And Fuel: Gas And Fuel Oils	A17SE (NW)	448	2	412205 415901
41	Substantiated Pollution Incident Register Authority: Environment Agency - North East Region, Yorkshire Area Incident Date: 16th July 2009 Incident Reference: 698501 Water Impact: Category 2 - Significant Incident Air Impact: Category 3 - Minor Incident Land Impact: Category 3 - Minor Incident Positional Accuracy: Located by supplier to within 10m Pollutant: Oils - Diesel (Including Agricultural)	A17SE (NW)	457	2	412194 415904
42	Substantiated Pollution Incident Register Authority: Environment Agency - North East Region, Yorkshire Area Incident Date: 19th October 2001 Incident Reference: 37840 Water Impact: Category 4 - No Impact Air Impact: Category 3 - Minor Incident Land Impact: Category 2 - Significant Incident Positional Accuracy: Located by supplier to within 10m Pollutant: General Biodegradable : Other	A17SE (NW)	806	2	411877 416080
43	Substantiated Pollution Incident Register Authority: Environment Agency - North East Region, Yorkshire Area Incident Date: 30th September 2005 Incident Reference: 350213 Water Impact: Category 2 - Significant Incident Air Impact: Category 4 - No Impact Land Impact: Category 4 - No Impact Positional Accuracy: Located by supplier to within 100m Pollutant: Inert Materials And Wastes: Soils And Clay	A11SE (W)	988	2	411500 415500
44	Water Abstractions Operator: John Gladstone (Dyers & Finishers) Ltd Licence Number: 2/27/11/038 Permit Version: 103 Location: Catchpit - Milnsbridge Authority: Environment Agency, North East Region Abstraction: Textiles And Leather: General Use (Medium Loss) Abstraction Type: Water may be abstracted from a single point Source: Surface Daily Rate (m3): Not Supplied Yearly Rate (m3): Not Supplied Details: Union Mills, Milnsbridge, Huddersfield Authorised Start: 01 January Authorised End: 31 December Permit Start Date: 5th June 2003 Permit End Date: Not Supplied Positional Accuracy: Located by supplier to within 100m	A12NE (NW)	322	2	412200 415700
44	Water Abstractions Operator: John Gladstone (Dyers And Finishers) Limited Licence Number: 2/27/11/038 Permit Version: 102 Location: Catchpit - Milnsbridge Authority: Environment Agency, North East Region Abstraction: Textiles And Leather: General Use (Medium Loss) Abstraction Type: Water may be abstracted from a single point Source: Surface Daily Rate (m3): Not Supplied Yearly Rate (m3): Not Supplied Details: Union Mills, Milnsbridge, Huddersfield Authorised Start: 01 January Authorised End: 31 December Permit Start Date: 11th October 2002 Permit End Date: Not Supplied Positional Accuracy: Located by supplier to within 100m	A12NE (NW)	322	2	412200 415700



Map ID	Details	Quadrant Reference (Compass Direction)	Estimated Distance From Site	Contact	NGR
44	<p>Water Abstractions</p> <p>Operator: Ska Property Management Company Limited Licence Number: 2/27/11/038 Permit Version: 101 Location: Catchpit - Milnsbridge Authority: Environment Agency, North East Region Abstraction: Textiles And Leather: General Use (Medium Loss) Abstraction Type: Water may be abstracted from a single point Source: Surface Daily Rate (m3): Not Supplied Yearly Rate (m3): Not Supplied Details: Union Mills, Milnsbridge, Huddersfield Authorised Start: 01 January Authorised End: 31 December Permit Start Date: 28th February 2001 Permit End Date: Not Supplied Positional Accuracy: Located by supplier to within 100m</p>	A12NE (NW)	322	2	412200 415700
45	<p>Water Abstractions</p> <p>Operator: John Gladstone (Dyers & Finishers) Ltd Licence Number: 2/27/11/037 Permit Version: 102 Location: Borehole - Millstone Grit - Milnsbridge Authority: Environment Agency, North East Region Abstraction: Textiles And Leather: General Use (Medium Loss) Abstraction Type: Water may be abstracted from a single point Source: Groundwater Daily Rate (m3): Not Supplied Yearly Rate (m3): Not Supplied Details: Union Mills, Milnsbridge, Huddersfield Authorised Start: 01 January Authorised End: 31 December Permit Start Date: 11th October 2002 Permit End Date: Not Supplied Positional Accuracy: Located by supplier to within 100m</p>	A12NE (NW)	459	2	412100 415800
45	<p>Water Abstractions</p> <p>Operator: Ska Property Management Company Limited Licence Number: 2/27/11/037 Permit Version: 101 Location: Borehole - Millstone Grit - Milnsbridge Authority: Environment Agency, North East Region Abstraction: Textiles And Leather: General Use (Medium Loss) Abstraction Type: Water may be abstracted from a single point Source: Groundwater Daily Rate (m3): Not Supplied Yearly Rate (m3): Not Supplied Details: Union Mills, Milnsbridge, Huddersfield Authorised Start: 01 January Authorised End: 31 December Permit Start Date: 28th February 2001 Permit End Date: Not Supplied Positional Accuracy: Located by supplier to within 100m</p>	A12NE (NW)	459	2	412100 415800
45	<p>Water Abstractions</p> <p>Operator: John Crowther & Sons (Milnsbridge) Ltd Licence Number: 2/27/11/037 Permit Version: 100 Location: Borehole Authority: Environment Agency, North East Region Abstraction: Textiles And Leather: General Use (Medium Loss) Abstraction Type: Water may be abstracted from a single point Source: Groundwater Daily Rate (m3): 1296 Yearly Rate (m3): 454600 Details: Union Mills, Milnsbridge, Huddersfield Authorised Start: 01 January Authorised End: 31 December Permit Start Date: 20th January 1966 Permit End Date: Not Supplied Positional Accuracy: Located by supplier to within 100m</p>	A12NE (NW)	459	2	412100 415800



Map ID	Details	Quadrant Reference (Compass Direction)	Estimated Distance From Site	Contact	NGR
45	<p>Water Abstractions</p> <p>Operator: John Crowther & Sons (Milnsbridge) Ltd Licence Number: 2/27/11/038 Permit Version: 100 Location: Catchpit - Milnsbridge Authority: Environment Agency, North East Region Abstraction: Textiles And Leather: General Use (Medium Loss) Abstraction Type: Water may be abstracted from a single point Source: Surface Daily Rate (m3): 273 Yearly Rate (m3): 90920 Details: Union Mills, Milnsbridge, Huddersfield Authorised Start: 01 January Authorised End: 31 December Permit Start Date: 20th January 1966 Permit End Date: Not Supplied Positional Accuracy: Located by supplier to within 10m</p>	A12NE (NW)	459	2	412100 415800
46	<p>Water Abstractions</p> <p>Operator: British Waterways Board Licence Number: 2/27/11/148 Permit Version: 100 Location: Huddersfield Canal Authority: Environment Agency, North East Region Abstraction: Machinery And Electronics: General Use (Low Loss) Abstraction Type: Water may be abstracted from a single point Source: Surface Daily Rate (m3): 32 Yearly Rate (m3): 455 Details: Wm Arnold & Sons (Huddersfield) Limited, Birkhouse Boiler Works, Paddock, Huddersfield Authorised Start: 01 January Authorised End: 31 December Permit Start Date: 8th October 1979 Permit End Date: Not Supplied Positional Accuracy: Located by supplier to within 100m</p>	A18SE (NE)	501	2	412800 416000
47	<p>Water Abstractions</p> <p>Operator: Mns Textiles Ltd Licence Number: Ne/027/0011/017 Permit Version: 1 Location: Borehole - Coal Measures - Tnayard Rd - Milnsbridge Authority: Environment Agency, North East Region Abstraction: Textiles And Leather: General Use (Medium Loss) Abstraction Type: Water may be abstracted from a single point Source: Groundwater Daily Rate (m3): Not Supplied Yearly Rate (m3): Not Supplied Details: Not Supplied Authorised Start: 01 April Authorised End: 31 March Permit Start Date: 28th July 2014 Permit End Date: Not Supplied Positional Accuracy: Located by supplier to within 10m</p>	A12NE (NW)	504	2	412077 415847
48	<p>Water Abstractions</p> <p>Operator: British Waterways Board Licence Number: 2/27/11/144 Permit Version: 100 Location: Huddersfield Canal Authority: Environment Agency, North East Region Abstraction: Other Industrial/Commercial/Public Services: General Use (Medium Loss) Abstraction Type: Water may be abstracted from a single point Source: Surface Daily Rate (m3): 0 Yearly Rate (m3): 454600 Details: Premises Of J. Crowther & Son, Milnsbridge Ltd, Milnsbridge Authorised Start: 01 January Authorised End: 31 December Permit Start Date: 17th March 1980 Permit End Date: Not Supplied Positional Accuracy: Located by supplier to within 100m</p>	A17SE (NW)	519	2	412100 415900

Map ID	Details	Quadrant Reference (Compass Direction)	Estimated Distance From Site	Contact	NGR
48	<p>Water Abstractions</p> <p>Operator: British Waterways Board Licence Number: 2/27/11/144 Permit Version: 100 Location: Huddersfield Canal - Milnsbridge Authority: Environment Agency, North East Region Abstraction: Textiles And Leather: General Use (Medium Loss) Abstraction Type: Water may be abstracted from a single point Source: Surface Daily Rate (m3): Not Supplied Yearly Rate (m3): Not Supplied Details: Premises Of J. Crowther & Son, Milnsbridge Ltd, Milnsbridge Authorised Start: 01 January Authorised End: 31 December Permit Start Date: 17th March 1980 Permit End Date: Not Supplied Positional Accuracy: Located by supplier to within 10m</p>	A17SE (NW)	519	2	412100 415900
49	<p>Water Abstractions</p> <p>Operator: Milnsbridge Dyeing Company Ltd; Fishpond Dyeworks; Milnsbridge; Huddersfield Licence Number: 2/27/11/044 Permit Version: Not Supplied Location: Fishpond Dyeworks, Milnsbridge, HUDDERSFIELD Authority: Environment Agency, North East Region Abstraction: General Industrial Abstraction Type: Not Supplied Source: Groundwater Daily Rate (m3): 455 Yearly Rate (m3): 136380 Details: Millstone Grit Licence Revoked Authorised Start: Not Supplied Authorised End: Not Supplied Permit Start Date: Not Supplied Permit End Date: Not Supplied Positional Accuracy: Located by supplier to within 100m</p>	A17SE (NW)	531	2	412200 416000
50	<p>Water Abstractions</p> <p>Operator: Yorkshire Wool Dyeing Co Ltd Licence Number: 2/27/11/036(G) Permit Version: 100 Location: Borehole - Coal Measures - Milnsbridge Authority: Environment Agency, North East Region Abstraction: Textiles And Leather: General Use (Medium Loss) Abstraction Type: Water may be abstracted from a single point Source: Groundwater Daily Rate (m3): Not Supplied Yearly Rate (m3): Not Supplied Details: George Street Mills, Milnsbridge, Huddersfield Authorised Start: 01 January Authorised End: 31 December Permit Start Date: 1st September 1998 Permit End Date: Not Supplied Positional Accuracy: Located by supplier to within 10m</p>	A17SW (NW)	819	2	411800 416000
50	<p>Water Abstractions</p> <p>Operator: Yorkshire Wool Dyeing Company Limited Licence Number: 2/27/11/036(G) Permit Version: 100 Location: Borehole - Coal Measures Milnsbridge Authority: Environment Agency, North East Region Abstraction: Textiles And Leather: General Use (Medium Loss) Abstraction Type: Water may be abstracted from a single point Source: Groundwater Daily Rate (m3): Not Supplied Yearly Rate (m3): Not Supplied Details: George Street Mills, Milnsbridge, Huddersfield Authorised Start: 01 January Authorised End: 31 December Permit Start Date: 1st September 1998 Permit End Date: Not Supplied Positional Accuracy: Located by supplier to within 10m</p>	A17SW (NW)	819	2	411800 416000



Map ID	Details	Quadrant Reference (Compass Direction)	Estimated Distance From Site	Contact	NGR
51	<p>Water Abstractions</p> <p>Operator: Yorkshire Wool Dyeing Co Ltd Licence Number: 2/27/11/036 Permit Version: 2 Location: River Colne - Milnsbridge Authority: Environment Agency, North East Region Abstraction: Textiles And Leather: General Use (Medium Loss) Abstraction Type: Water may be abstracted from a single point Source: Surface Daily Rate (m3): Not Supplied Yearly Rate (m3): Not Supplied Details: Not Supplied Authorised Start: 01 April Authorised End: 31 March Permit Start Date: 20th August 2014 Permit End Date: Not Supplied Positional Accuracy: Located by supplier to within 10m</p>	A17SW (NW)	879	2	411717 415978
51	<p>Water Abstractions</p> <p>Operator: Yorkshire Wool Dyeing Co Ltd Licence Number: 2/27/11/036(S) Permit Version: 100 Location: River Colne - Milnsbridge Authority: Environment Agency, North East Region Abstraction: Textiles And Leather: General Use (Medium Loss) Abstraction Type: Water may be abstracted from a single point Source: Surface Daily Rate (m3): 274 Yearly Rate (m3): 68190 Details: George Street Mills, Milnsbridge, Huddersfield Authorised Start: 01 January Authorised End: 31 December Permit Start Date: 1st September 1998 Permit End Date: Not Supplied Positional Accuracy: Located by supplier to within 100m</p>	A17SW (NW)	905	2	411700 416000
52	<p>Water Abstractions</p> <p>Operator: British Waterways Board; Licence Number: 2/27/11/141 Permit Version: Not Supplied Location: Location Description Not Available Authority: Environment Agency, North East Region Abstraction: General Industrial Abstraction Type: Not Supplied Source: Surface Daily Rate (m3): 0 Yearly Rate (m3): 227 Details: Licence Revoked Authorised Start: Not Supplied Authorised End: Not Supplied Permit Start Date: Not Supplied Permit End Date: Not Supplied Positional Accuracy: Located by supplier to within 100m</p>	A12NW (W)	920	2	411600 415800
53	<p>Water Abstractions</p> <p>Operator: Parkland Textiles Ltd Licence Number: 2/27/10/061 Permit Version: Not Supplied Location: Location Description Not Available Authority: Environment Agency, North East Region Abstraction: General Industrial Abstraction Type: Not Supplied Source: Surface Daily Rate (m3): 1040 Yearly Rate (m3): 152300 Details: Licence Revoked Authorised Start: Not Supplied Authorised End: Not Supplied Permit Start Date: Not Supplied Permit End Date: Not Supplied Positional Accuracy: Located by supplier to within 100m</p>	A9SW (SE)	956	2	413110 414680



Map ID	Details	Quadrant Reference (Compass Direction)	Estimated Distance From Site	Contact	NGR
54	<p>Water Abstractions</p> <p>Operator: Bass Brewers (Tadcaster) Licence Number: 2/27/10/008 Permit Version: 100 Location: Borehole Authority: Environment Agency, North East Region Abstraction: Breweries/Wine: General Use (Medium Loss) Abstraction Type: Water may be abstracted from a single point Source: Groundwater Daily Rate (m3): 55 Yearly Rate (m3): 9092 Details: Lockwood Brewery Authorised Start: 01 January Authorised End: 31 December Permit Start Date: 8th July 1970 Permit End Date: Not Supplied Positional Accuracy: Located by supplier to within 100m</p>	A9NE (SE)	991	2	413400 414900
	<p>Water Abstractions</p> <p>Operator: Huddersfield Rugby Union Football Club Ltd Licence Number: 2/27/10/126/R01 Permit Version: 1 Location: River Holme - Lockwood Authority: Environment Agency, North East Region Abstraction: Sports Grounds/Facilities: Spray Irrigation - Direct Abstraction Type: Water may be abstracted from a single point Source: Surface Daily Rate (m3): Not Supplied Yearly Rate (m3): Not Supplied Details: Huddersfield Rugby Union Football Club, Lockwood Park, Meltham Road, Lockwood, Huddersfield Authorised Start: 01 April Authorised End: 31 March Permit Start Date: 1st April 2019 Permit End Date: Not Supplied Positional Accuracy: Located by supplier to within 10m</p>	A9SW (SE)	1028	2	413120 414600
	<p>Water Abstractions</p> <p>Operator: Park Valley Huddersfield Ltd Licence Number: 2/27/10/069 Permit Version: 105 Location: Boreholes X2 - Millstone Grit - Lockwood Authority: Environment Agency, North East Region Abstraction: Food And Drink: Water Bottling Abstraction Type: Water may be abstracted from a single point Source: Groundwater Daily Rate (m3): Not Supplied Yearly Rate (m3): Not Supplied Details: Park Valley Mills, Lockwood, Huddersfield Authorised Start: 01 January Authorised End: 31 December Permit Start Date: 23rd May 2018 Permit End Date: Not Supplied Positional Accuracy: Located by supplier to within 100m</p>	A4NW (S)	1117	2	412900 414400
	<p>Water Abstractions</p> <p>Operator: Park Valley Huddersfield Ltd Licence Number: 2/27/10/069 Permit Version: 105 Location: Boreholes X2 - Millstone Grit - Lockwood Authority: Environment Agency, North East Region Abstraction: Textiles And Leather: General Use (Medium Loss) Abstraction Type: Water may be abstracted from a single point Source: Groundwater Daily Rate (m3): Not Supplied Yearly Rate (m3): Not Supplied Details: Park Valley Mills, Lockwood, Huddersfield Authorised Start: 01 January Authorised End: 31 December Permit Start Date: 23rd May 2018 Permit End Date: Not Supplied Positional Accuracy: Located by supplier to within 100m</p>	A4NW (S)	1117	2	412900 414400



Map ID	Details	Quadrant Reference (Compass Direction)	Estimated Distance From Site	Contact	NGR
	<p>Water Abstractions</p> <p>Operator: Holmfirth Dyers Ltd Licence Number: 2/27/10/069 Permit Version: 104 Location: Boreholes X2 - Millstone Grit - Lockwood Authority: Environment Agency, North East Region Abstraction: Textiles And Leather: General Use (Medium Loss) Abstraction Type: Water may be abstracted from a single point Source: Groundwater Daily Rate (m3): Not Supplied Yearly Rate (m3): Not Supplied Details: Park Valley Mills, Lockwood, Huddersfield Authorised Start: 01 January Authorised End: 31 December Permit Start Date: 21st March 2011 Permit End Date: Not Supplied Positional Accuracy: Located by supplier to within 100m</p>	A4NW (S)	1117	2	412900 414400
	<p>Water Abstractions</p> <p>Operator: Holmfirth Dyers Ltd Licence Number: 2/27/10/069 Permit Version: 104 Location: Boreholes X2 - Millstone Grit - Lockwood Authority: Environment Agency, North East Region Abstraction: Food And Drink: Water Bottling Abstraction Type: Water may be abstracted from a single point Source: Groundwater Daily Rate (m3): Not Supplied Yearly Rate (m3): Not Supplied Details: Park Valley Mills, Lockwood, Huddersfield Authorised Start: 01 January Authorised End: 31 December Permit Start Date: 21st March 2011 Permit End Date: Not Supplied Positional Accuracy: Located by supplier to within 100m</p>	A4NW (S)	1117	2	412900 414400
	<p>Water Abstractions</p> <p>Operator: Paul Speak Business Centres Ltd Licence Number: 2/27/10/069 Permit Version: 103 Location: Boreholes X2 - Millstone Grit - Lockwood Authority: Environment Agency, North East Region Abstraction: Food And Drink: Water Bottling Abstraction Type: Water may be abstracted from a single point Source: Groundwater Daily Rate (m3): Not Supplied Yearly Rate (m3): Not Supplied Details: Park Valley Mills, Lockwood, Huddersfield Authorised Start: 01 January Authorised End: 31 December Permit Start Date: 27th May 2002 Permit End Date: Not Supplied Positional Accuracy: Located by supplier to within 100m</p>	A4NW (S)	1117	2	412900 414400
	<p>Water Abstractions</p> <p>Operator: Paul Speak Business Centres Ltd Licence Number: 2/27/10/069 Permit Version: 103 Location: Boreholes X2 - Millstone Grit - Lockwood Authority: Environment Agency, North East Region Abstraction: Textiles And Leather: General Use (Medium Loss) Abstraction Type: Water may be abstracted from a single point Source: Groundwater Daily Rate (m3): Not Supplied Yearly Rate (m3): Not Supplied Details: Park Valley Mills, Lockwood, Huddersfield Authorised Start: 01 January Authorised End: 31 December Permit Start Date: 27th May 2002 Permit End Date: Not Supplied Positional Accuracy: Located by supplier to within 100m</p>	A4NW (S)	1117	2	412900 414400



Map ID	Details	Quadrant Reference (Compass Direction)	Estimated Distance From Site	Contact	NGR
	<p>Water Abstractions</p> <p>Operator: Parkland Holdings Ltd Licence Number: 2/27/10/069 Permit Version: 102 Location: Boreholes X2 - Millstone Grit - Lockwood Authority: Environment Agency, North East Region Abstraction: Food And Drink: Water Bottling Abstraction Type: Water may be abstracted from a single point Source: Groundwater Daily Rate (m3): Not Supplied Yearly Rate (m3): Not Supplied Details: Park Valley Mills, Lockwood, Huddersfield Authorised Start: 01 January Authorised End: 31 December Permit Start Date: 11th June 2001 Permit End Date: Not Supplied Positional Accuracy: Located by supplier to within 10m</p>	A4NW (S)	1117	2	412900 414400
	<p>Water Abstractions</p> <p>Operator: Parkland Holdings Ltd Licence Number: 2/27/10/069 Permit Version: 102 Location: Boreholes X2 - Millstone Grit - Lockwood Authority: Environment Agency, North East Region Abstraction: Textiles And Leather: General Use (Medium Loss) Abstraction Type: Water may be abstracted from a single point Source: Groundwater Daily Rate (m3): Not Supplied Yearly Rate (m3): Not Supplied Details: Park Valley Mills, Lockwood, Huddersfield Authorised Start: 01 January Authorised End: 31 December Permit Start Date: 11th June 2001 Permit End Date: Not Supplied Positional Accuracy: Located by supplier to within 10m</p>	A4NW (S)	1117	2	412900 414400
	<p>Water Abstractions</p> <p>Operator: Parkland Fabrics Limited Licence Number: 2/27/10/069 Permit Version: 101 Location: Boreholes X2 - Millstone Grit - Lockwood Authority: Environment Agency, North East Region Abstraction: Food And Drink: Water Bottling Abstraction Type: Water may be abstracted from a single point Source: Groundwater Daily Rate (m3): 1818 Yearly Rate (m3): 454600 Details: Park Valley Mills, Lockwood, Huddersfield Authorised Start: 01 January Authorised End: 31 December Permit Start Date: 8th May 2000 Permit End Date: Not Supplied Positional Accuracy: Located by supplier to within 100m</p>	A4NW (S)	1117	2	412900 414400
	<p>Water Abstractions</p> <p>Operator: Parkland Fabrics Limited Licence Number: 2/27/10/069 Permit Version: 101 Location: Boreholes X2 - Millstone Grit - Lockwood Authority: Environment Agency, North East Region Abstraction: Textiles And Leather: General Use (Medium Loss) Abstraction Type: Water may be abstracted from a single point Source: Groundwater Daily Rate (m3): Not Supplied Yearly Rate (m3): Not Supplied Details: Park Valley Mills, Lockwood, Huddersfield Authorised Start: 01 January Authorised End: 31 December Permit Start Date: 8th May 2000 Permit End Date: Not Supplied Positional Accuracy: Located by supplier to within 10m</p>	A4NW (S)	1117	2	412900 414400



Map ID	Details	Quadrant Reference (Compass Direction)	Estimated Distance From Site	Contact	NGR
	<p>Water Abstractions</p> <p>Operator: Huddersfield Rugby Union Football Club Licence Number: 2/27/10/126 Permit Version: 1 Location: River Holme - Lockwood Authority: Environment Agency, North East Region Abstraction: Sports Grounds/Facilities: Spray Irrigation - Direct Abstraction Type: Water may be abstracted from a single point Source: Surface Daily Rate (m3): Not Supplied Yearly Rate (m3): Not Supplied Details: Huddersfield Rugby Union Football Club, Lockwood Park, Meltham Road, Lockwood, Huddersfield Authorised Start: 01 January Authorised End: 31 December Permit Start Date: 1st January 2007 Permit End Date: Not Supplied Positional Accuracy: Located by supplier to within 100m</p>	A4NW (SE)	1156	2	413200 414500
	<p>Water Abstractions</p> <p>Operator: Huddersfield Rugby Union Football Club Licence Number: 2/27/10/121 Permit Version: 101 Location: River Holme Authority: Environment Agency, North East Region Abstraction: Sports Grounds/Facilities: Spray Irrigation - Direct Abstraction Type: Water may be abstracted from a single point Source: Surface Daily Rate (m3): 136 Yearly Rate (m3): 7208 Details: Huddersfield Rugby Union Football Club, Lockwood Park, Meltham Road, Lockwood, Huddersfield Authorised Start: 01 January Authorised End: 31 December Permit Start Date: 11th January 2000 Permit End Date: Not Supplied Positional Accuracy: Located by supplier to within 100m</p>	A4NW (SE)	1156	2	413200 414500
	<p>Water Abstractions</p> <p>Operator: Johnsons Wellfield Quarries Ltd Licence Number: 2/27/10/124 Permit Version: 1 Location: Borehole- Millstone Grit - Wellfield Quarry Authority: Environment Agency, North East Region Abstraction: Mineral Products: Make-Up Or Top Up Water Abstraction Type: Water may be abstracted from a single point Source: Groundwater Daily Rate (m3): Not Supplied Yearly Rate (m3): Not Supplied Details: Johnsons Wellfield Quarry, Crosland Hill, Huddersfield, West Yorkshire Authorised Start: 01 January Authorised End: 31 December Permit Start Date: 2nd January 2001 Permit End Date: Not Supplied Positional Accuracy: Located by supplier to within 10m</p>	A7SW (SW)	1186	2	411700 414630
	<p>Water Abstractions</p> <p>Operator: Parkland Textiles Ltd Licence Number: 2/27/10/007 Permit Version: Not Supplied Location: Location Description Not Available Authority: Environment Agency, North East Region Abstraction: General Industrial Abstraction Type: Not Supplied Source: Surface Daily Rate (m3): 364 Yearly Rate (m3): 90920 Details: Licence Revoked Authorised Start: Not Supplied Authorised End: Not Supplied Permit Start Date: Not Supplied Permit End Date: Not Supplied Positional Accuracy: Located by supplier to within 100m</p>	A15SW (E)	1256	2	413840 415260



Map ID	Details	Quadrant Reference (Compass Direction)	Estimated Distance From Site	Contact	NGR
	<p>Water Abstractions</p> <p>Operator: Ska Textiles Ltd Licence Number: Ne/027/0011/006 Permit Version: 1 Location: Borehole-Millstone Grit-Huddersfield Authority: Environment Agency, North East Region Abstraction: Textiles And Leather: Process Water Abstraction Type: Water may be abstracted from a single point Source: Groundwater Daily Rate (m3): Not Supplied Yearly Rate (m3): Not Supplied Details: St Thomas Road,Huddersfield Authorised Start: 01 April Authorised End: 31 March Permit Start Date: 6th January 2011 Permit End Date: Not Supplied Positional Accuracy: Located by supplier to within 10m</p>	A20SW (E)	1307	2	413794 416036
	<p>Water Abstractions</p> <p>Operator: H H Seddon & Sons Ltd Licence Number: 2/27/10/002 Permit Version: Not Supplied Location: Location Description Not Available Authority: Environment Agency, North East Region Abstraction: General Industrial Abstraction Type: Not Supplied Source: Surface Daily Rate (m3): 182 Yearly Rate (m3): 63640 Details: Licence Revoked Authorised Start: Not Supplied Authorised End: Not Supplied Permit Start Date: Not Supplied Permit End Date: Not Supplied Positional Accuracy: Located by supplier to within 100m</p>	A15SE (E)	1308	2	413900 415300
	<p>Water Abstractions</p> <p>Operator: Eddie & Bessie E Firth & Jacqueline M & John G Walker Licence Number: 2/27/11/169 Permit Version: 100 Location: Tributary Of Longwood Brook Authority: Environment Agency, North East Region Abstraction: Textiles And Leather: General Use (Medium Loss) Abstraction Type: Water may be abstracted from a single point Source: Surface Daily Rate (m3): 350 Yearly Rate (m3): 20000 Details: Cliffe End Mills, Dale Street, Longwood, Huddersfield Authorised Start: 01 April Authorised End: 30 September Permit Start Date: 20th April 1990 Permit End Date: Not Supplied Positional Accuracy: Located by supplier to within 100m</p>	A16NE (NW)	1318	2	411400 416300
	<p>Water Abstractions</p> <p>Operator: Eddie & Bessie E Firth & Jacqueline M & John G Walker Licence Number: 2/27/11/169 Permit Version: 100 Location: Tributary Of Longwood Brook Authority: Environment Agency, North East Region Abstraction: Textiles And Leather: General Use (Medium Loss) Abstraction Type: Water may be abstracted from a single point Source: Surface Daily Rate (m3): Not Supplied Yearly Rate (m3): Not Supplied Details: Cliffe End Mills, Dale Street, Longwood, Huddersfield Authorised Start: 01 October Authorised End: 31 March Permit Start Date: 20th April 1990 Permit End Date: Not Supplied Positional Accuracy: Located by supplier to within 10m</p>	A16NE (NW)	1318	2	411400 416300



Map ID	Details	Quadrant Reference (Compass Direction)	Estimated Distance From Site	Contact	NGR
	<p>Water Abstractions</p> <p>Operator: Ska Textiles Ltd Licence Number: 2/27/11/190 Permit Version: 2 Location: Borehole-Millstone Grit-Huddersfield Authority: Environment Agency, North East Region Abstraction: Textiles And Leather: Process Water Abstraction Type: Water may be abstracted from a single point Source: Groundwater Daily Rate (m3): Not Supplied Yearly Rate (m3): Not Supplied Details: St Thomas Road,Huddersfield Authorised Start: 01 January Authorised End: 31 December Permit Start Date: 18th April 2006 Permit End Date: Not Supplied Positional Accuracy: Located by supplier to within 10m</p>	A20SW (NE)	1371	2	413830 416110
	<p>Water Abstractions</p> <p>Operator: Ska Textiles Ltd Licence Number: 2/27/11/190 Permit Version: 1 Location: Borehole-Millstone Grit-Huddersfield Authority: Environment Agency, North East Region Abstraction: Textiles And Leather: Process Water Abstraction Type: Water may be abstracted from a single point Source: Groundwater Daily Rate (m3): Not Supplied Yearly Rate (m3): Not Supplied Details: St Thomas Road,Huddersfield Authorised Start: 01 January Authorised End: 31 December Permit Start Date: 4th February 2005 Permit End Date: Not Supplied Positional Accuracy: Located by supplier to within 10m</p>	A20SW (NE)	1371	2	413830 416110
	<p>Water Abstractions</p> <p>Operator: British Waterways Board; Licence Number: 2/27/11/145 Permit Version: Not Supplied Location: Location Description Not Available Authority: Environment Agency, North East Region Abstraction: General Industrial Abstraction Type: Not Supplied Source: Surface Daily Rate (m3): 0 Yearly Rate (m3): 18184 Details: Licence Revoked Authorised Start: Not Supplied Authorised End: Not Supplied Permit Start Date: Not Supplied Permit End Date: Not Supplied Positional Accuracy: Located by supplier to within 100m</p>	A11NW (W)	1394	2	411100 415700
	<p>Water Abstractions</p> <p>Operator: Colne Vale Dye & Chemical Company Ltd Licence Number: 2/27/11/009 Permit Version: Not Supplied Location: Location Description Not Available Authority: Environment Agency, North East Region Abstraction: General Industrial Abstraction Type: Not Supplied Source: Groundwater Daily Rate (m3): 45 Yearly Rate (m3): 11365 Details: Millstone Grit Licence Revoked Authorised Start: Not Supplied Authorised End: Not Supplied Permit Start Date: Not Supplied Permit End Date: Not Supplied Positional Accuracy: Located by supplier to within 100m</p>	A11NW (W)	1408	2	411100 415800



Map ID	Details	Quadrant Reference (Compass Direction)	Estimated Distance From Site	Contact	NGR
	<p>Water Abstractions</p> <p>Operator: British Waterways Board Licence Number: 2/27/11/143 Permit Version: Not Supplied Location: Location Description Not Available Authority: Environment Agency, North East Region Abstraction: General Industrial Abstraction Type: Not Supplied Source: Surface Daily Rate (m3): 0 Yearly Rate (m3): 81828 Details: Licence Revoked Authorised Start: Not Supplied Authorised End: Not Supplied Permit Start Date: Not Supplied Permit End Date: Not Supplied Positional Accuracy: Located by supplier to within 100m</p>	A20NE (NE)	1475	2	413900 416200
	<p>Water Abstractions</p> <p>Operator: Brierley Bros Ltd Licence Number: 2/27/10/044 Permit Version: Not Supplied Location: Location Description Not Available Authority: Environment Agency, North East Region Abstraction: General Industrial Abstraction Type: Not Supplied Source: Surface Daily Rate (m3): 59 Yearly Rate (m3): 10150 Details: Licence Revoked Authorised Start: Not Supplied Authorised End: Not Supplied Permit Start Date: Not Supplied Permit End Date: Not Supplied Positional Accuracy: Located by supplier to within 100m</p>	A15NE (E)	1498	2	414100 415600
	<p>Water Abstractions</p> <p>Operator: E J Clay Ltd Licence Number: 2/27/10/012 Permit Version: Not Supplied Location: Location Description Not Available Authority: Environment Agency, North East Region Abstraction: General Industrial Abstraction Type: Not Supplied Source: Surface Daily Rate (m3): 773 Yearly Rate (m3): 181840 Details: Licence Revoked Authorised Start: Not Supplied Authorised End: Not Supplied Permit Start Date: Not Supplied Permit End Date: Not Supplied Positional Accuracy: Located by supplier to within 100m</p>	A15NE (E)	1508	2	414100 415700
	<p>Water Abstractions</p> <p>Operator: Taylor & Lodge Ltd Licence Number: 2/27/10/009 Permit Version: 100 Location: River Holme - Huddersfield Authority: Environment Agency, North East Region Abstraction: Textiles And Leather: General Use (Medium Loss) Abstraction Type: Water may be abstracted from a single point Source: Surface Daily Rate (m3): 327 Yearly Rate (m3): 54552 Details: Rushcliffe Mills, Huddersfield Authorised Start: 01 January Authorised End: 31 December Permit Start Date: 1st December 1965 Permit End Date: Not Supplied Positional Accuracy: Located by supplier to within 100m</p>	A15NE (E)	1624	2	414200 415800

Map ID	Details	Quadrant Reference (Compass Direction)	Estimated Distance From Site	Contact	NGR
	<p>Water Abstractions</p> <p>Operator: A T C Fine Worsted Division Ltd Licence Number: 2/27/11/048 Permit Version: Not Supplied Location: Location Description Not Available Authority: Environment Agency, North East Region Abstraction: Unclassified (Other) Abstraction Type: Not Supplied Source: Surface Daily Rate (m3): 68 Yearly Rate (m3): 727 Details: Licence Revoked Authorised Start: Not Supplied Authorised End: Not Supplied Permit Start Date: Not Supplied Permit End Date: Not Supplied Positional Accuracy: Located by supplier to within 100m</p>	A20SE (E)	1660	2	414180 416020
	<p>Water Abstractions</p> <p>Operator: A T C Fine Worsted Division Ltd Licence Number: 2/27/11/049 Permit Version: Not Supplied Location: Location Description Not Available Authority: Environment Agency, North East Region Abstraction: Cooling/Gen Ind. Abstraction Type: Not Supplied Source: Groundwater Daily Rate (m3): 1500 Yearly Rate (m3): 105000 Details: Millstone Grit Licence Revoked Authorised Start: Not Supplied Authorised End: Not Supplied Permit Start Date: Not Supplied Permit End Date: Not Supplied Positional Accuracy: Located by supplier to within 100m</p>	A20SE (E)	1664	2	414190 416000
	<p>Water Abstractions</p> <p>Operator: Wooltex Uk Ltd Licence Number: Ne/027/0011/018 Permit Version: 3 Location: Borehole - Coal Measures - Woodland Mill Authority: Environment Agency, North East Region Abstraction: Textiles And Leather: Process Water Abstraction Type: Water may be abstracted from a single point Source: Groundwater Daily Rate (m3): Not Supplied Yearly Rate (m3): Not Supplied Details: Not Supplied Authorised Start: 01 April Authorised End: 31 March Permit Start Date: 16th July 2019 Permit End Date: Not Supplied Positional Accuracy: Located by supplier to within 10m</p>	A16NW (NW)	1678	2	411097 416494
	<p>Water Abstractions</p> <p>Operator: Wooltex Uk Ltd Licence Number: Ne/027/0011/018 Permit Version: 2 Location: Borehole - Coal Measures - Woodland Mill Authority: Environment Agency, North East Region Abstraction: Textiles And Leather: Process Water Abstraction Type: Water may be abstracted from a single point Source: Groundwater Daily Rate (m3): Not Supplied Yearly Rate (m3): Not Supplied Details: Not Supplied Authorised Start: 01 April Authorised End: 31 March Permit Start Date: 13th November 2018 Permit End Date: Not Supplied Positional Accuracy: Located by supplier to within 10m</p>	A16NW (NW)	1678	2	411097 416494



Map ID	Details	Quadrant Reference (Compass Direction)	Estimated Distance From Site	Contact	NGR
	<p>Water Abstractions</p> <p>Operator: Wooltex Uk Ltd Licence Number: Ne/027/0011/018 Permit Version: 1 Location: Borehole - Coal Measures - Woodland Mill Authority: Environment Agency, North East Region Abstraction: Textiles And Leather: Process Water Abstraction Type: Water may be abstracted from a single point Source: Groundwater Daily Rate (m3): Not Supplied Yearly Rate (m3): Not Supplied Details: Not Supplied Authorised Start: 01 April Authorised End: 31 March Permit Start Date: 24th October 2017 Permit End Date: Not Supplied Positional Accuracy: Located by supplier to within 10m</p>	A16NW (NW)	1678	2	411097 416494
	<p>Water Abstractions</p> <p>Operator: Canal And River Trust Licence Number: Ne/027/0011/011 Permit Version: 1 Location: Huddersfield Narrow Canal Authority: Environment Agency, North East Region Abstraction: Research Non-University/College: Non-Evaporative Cooling Abstraction Type: Water may be abstracted from a single point Source: Surface Daily Rate (m3): Not Supplied Yearly Rate (m3): Not Supplied Details: Not Supplied Authorised Start: 01 April Authorised End: 31 March Permit Start Date: 24th April 2012 Permit End Date: Not Supplied Positional Accuracy: Located by supplier to within 10m</p>	A20SE (E)	1682	2	414179 416087
	<p>Water Abstractions</p> <p>Operator: Dunsley Engineers Ltd Licence Number: 2/27/10/029 Permit Version: 100 Location: Hebble Dyke Authority: Environment Agency, North East Region Abstraction: Other Industrial/Commercial/Public Services: General Use (Medium Loss) Abstraction Type: Water may be abstracted from a single point Source: Surface Daily Rate (m3): 3 Yearly Rate (m3): 941 Details: Bridge Mills,Huddersfield Road,Holmfirth,Huddersfield Authorised Start: 01 January Authorised End: 31 December Permit Start Date: 29th June 1988 Permit End Date: Not Supplied Positional Accuracy: Located by supplier to within 100m</p>	A5NW (SE)	1687	2	413800 414300
	<p>Water Abstractions</p> <p>Operator: Dunsley Engineers Ltd Licence Number: 2/27/10/029 Permit Version: 100 Location: Hebble Dyke Authority: Environment Agency, North East Region Abstraction: Metal: General Use Relating To Secondary Category (Medium Loss) Abstraction Type: Water may be abstracted from a single point Source: Surface Daily Rate (m3): Not Supplied Yearly Rate (m3): Not Supplied Details: Bridge Mills,Huddersfield Road,Holmfirth,Huddersfield Authorised Start: 01 January Authorised End: 31 December Permit Start Date: 29th June 1988 Permit End Date: Not Supplied Positional Accuracy: Located by supplier to within 10m</p>	A5NW (SE)	1687	2	413800 414300



Map ID	Details	Quadrant Reference (Compass Direction)	Estimated Distance From Site	Contact	NGR
	<p>Water Abstractions</p> <p>Operator: John Brooke & Sons Holdings Ltd Licence Number: 2/27/10/089 Permit Version: 100 Location: Dean Clough - Huddersfield Authority: Environment Agency, North East Region Abstraction: Textiles & Leather: Drinking, Cooking, Sanitary, Washing, (Small Garden) Abstraction Type: Water may be abstracted from a river or stream reach, or a row of wellpoints Source: Surface Daily Rate (m3): 76 Yearly Rate (m3): 17638 Details: Armitage Bridge Mills, Huddersfield Authorised Start: 01 January Authorised End: 31 December Permit Start Date: 27th July 1982 Permit End Date: Not Supplied Positional Accuracy: Located by supplier to within 100m</p>	(S)	1721	2	413000 413800
	<p>Water Abstractions</p> <p>Operator: John Brooke & Sons Holdings Ltd Licence Number: 2/27/10/089 Permit Version: 100 Location: Dean Clough - Huddersfield Authority: Environment Agency, North East Region Abstraction: Textiles And Leather: General Use (Medium Loss) Abstraction Type: Water may be abstracted from a river or stream reach, or a row of wellpoints Source: Surface Daily Rate (m3): Not Supplied Yearly Rate (m3): Not Supplied Details: Armitage Bridge Mills, Huddersfield Authorised Start: 01 January Authorised End: 31 December Permit Start Date: 27th July 1982 Permit End Date: Not Supplied Positional Accuracy: Located by supplier to within 10m</p>	(S)	1721	2	413000 413800
	<p>Water Abstractions</p> <p>Operator: Eldon Combing Company Ltd Licence Number: 2/27/11/026 Permit Version: Not Supplied Location: Location Description Not Available Authority: Environment Agency, North East Region Abstraction: General Industrial Abstraction Type: Not Supplied Source: Groundwater Daily Rate (m3): 218 Yearly Rate (m3): 56734 Details: Millstone Grit Licence Revoked Authorised Start: Not Supplied Authorised End: Not Supplied Permit Start Date: Not Supplied Permit End Date: Not Supplied Positional Accuracy: Located by supplier to within 100m</p>	(E)	1742	2	414300 415900
	<p>Water Abstractions</p> <p>Operator: Crosland Heath Golf Club Ltd Licence Number: 2/27/10/122 Permit Version: 100 Location: Borehole Authority: Environment Agency, North East Region Abstraction: Golf Courses: Spray Irrigation - Direct Abstraction Type: Water may be abstracted from a single point Source: Groundwater Daily Rate (m3): 24 Yearly Rate (m3): 4000 Details: Crosland Heath Golf Club, Crosland Heath, Huddersfield Authorised Start: 01 April Authorised End: 31 October Permit Start Date: 27th November 1997 Permit End Date: Not Supplied Positional Accuracy: Located by supplier to within 10m</p>	A1NE (SW)	1844	2	411200 414200



Map ID	Details	Quadrant Reference (Compass Direction)	Estimated Distance From Site	Contact	NGR
	Water Abstractions Operator: Crosland Heath Golf Club Ltd Licence Number: 2/27/11/170 Permit Version: Not Supplied Location: Crosland Heath Golf Club, Feks Stile Road, Crosland Hill, HUDDERSFIELD Authority: Environment Agency, North East Region Abstraction: Spray Irrigation Abstraction Type: Not Supplied Source: Groundwater Daily Rate (m3): 24 Yearly Rate (m3): 2200 Details: Not Supplied Authorised Start: Not Supplied Authorised End: Not Supplied Permit Start Date: Not Supplied Permit End Date: Not Supplied Positional Accuracy: Located by supplier to within 100m	A1NE (SW)	1844	2	411200 414200
	Water Abstractions Operator: Crosland Heath Golf Club Ltd Licence Number: Ne/027/0011/005 Permit Version: 1 Location: Borehole - Millstone Grit- Crosland Heath - Huddersfield Authority: Environment Agency, North East Region Abstraction: Golf Courses: Spray Irrigation - Direct Abstraction Type: Water may be abstracted from a single point Source: Groundwater Daily Rate (m3): Not Supplied Yearly Rate (m3): Not Supplied Details: Not Supplied Authorised Start: 01 April Authorised End: 31 March Permit Start Date: 1st November 2010 Permit End Date: Not Supplied Positional Accuracy: Located by supplier to within 100m	A1NW (SW)	1852	2	411100 414300
	Water Abstractions Operator: Crosland Heath Golf Club Ltd Licence Number: 2/27/10/122 Permit Version: 101 Location: Borehole - Millstone Grit- Crosland Heath - Huddersfield Authority: Environment Agency, North East Region Abstraction: Golf Courses: Spray Irrigation - Direct Abstraction Type: Water may be abstracted from a single point Source: Groundwater Daily Rate (m3): Not Supplied Yearly Rate (m3): Not Supplied Details: Crosland Heath Golf Club, Crosland Heath, Huddersfield Authorised Start: 01 April Authorised End: 31 October Permit Start Date: 2nd January 2001 Permit End Date: Not Supplied Positional Accuracy: Located by supplier to within 10m	A1NW (SW)	1852	2	411100 414300
	Water Abstractions Operator: Ska Textiles Ltd Licence Number: 2/27/11/176 Permit Version: 101 Location: Borehole - Coal Measures - Huddersfield Authority: Environment Agency, North East Region Abstraction: Textiles And Leather: General Use (Medium Loss) Abstraction Type: Water may be abstracted from a single point Source: Groundwater Daily Rate (m3): Not Supplied Yearly Rate (m3): Not Supplied Details: Commercial Mills, Firth Street, Huddersfield Authorised Start: 01 January Authorised End: 31 December Permit Start Date: 8th February 2001 Permit End Date: Not Supplied Positional Accuracy: Located by supplier to within 10m	(E)	1865	2	414400 416000



Map ID	Details	Quadrant Reference (Compass Direction)	Estimated Distance From Site	Contact	NGR
	Water Abstractions Operator: Canal And River Trust Licence Number: Ne/027/0011/021 Permit Version: 2 Location: Britannia Bridge, Holme Mills, Huddersfield Authority: Environment Agency, North East Region Abstraction: Navigation: Supply to a Canal for Throughflow Abstraction Type: Water may be abstracted from a single point Source: Surface Daily Rate (m3): Not Supplied Yearly Rate (m3): Not Supplied Details: Not Supplied Authorised Start: 01 March Authorised End: 30 September Permit Start Date: 15th October 2021 Permit End Date: Not Supplied Positional Accuracy: Located by supplier to within 10m	(W)	1866	2	410621 415613
	Water Abstractions Operator: Canal And River Trust Licence Number: Ne/027/0011/021 Permit Version: 1 Location: Britannia Bridge, Holme Mills, Huddersfield Authority: Environment Agency, North East Region Abstraction: Navigation: Supply to a Canal for Throughflow Abstraction Type: Water may be abstracted from a single point Source: Surface Daily Rate (m3): Not Supplied Yearly Rate (m3): Not Supplied Details: Not Supplied Authorised Start: 01 March Authorised End: 30 September Permit Start Date: 26th March 2021 Permit End Date: Not Supplied Positional Accuracy: Located by supplier to within 10m	(W)	1866	2	410621 415613
	Water Abstractions Operator: James Haigh Ltd Licence Number: 2/27/11/055 Permit Version: Not Supplied Location: Location Description Not Available Authority: Environment Agency, North East Region Abstraction: General Industrial Abstraction Type: Not Supplied Source: Surface Daily Rate (m3): 909 Yearly Rate (m3): 227300 Details: Licence Lapsed Authorised Start: Not Supplied Authorised End: Not Supplied Permit Start Date: Not Supplied Permit End Date: Not Supplied Positional Accuracy: Located by supplier to within 100m	(E)	1918	2	414500 415795
	Water Abstractions Operator: James Haigh Ltd Licence Number: 2/27/11/056 Permit Version: Not Supplied Location: Location Description Not Available Authority: Environment Agency, North East Region Abstraction: General Industrial Abstraction Type: Not Supplied Source: Groundwater Daily Rate (m3): 909 Yearly Rate (m3): 27276 Details: Millstone Grit Licence Lapsed Authorised Start: Not Supplied Authorised End: Not Supplied Permit Start Date: Not Supplied Permit End Date: Not Supplied Positional Accuracy: Located by supplier to within 100m	(E)	1919	2	414500 415800

Map ID	Details	Quadrant Reference (Compass Direction)	Estimated Distance From Site	Contact	NGR
	Water Abstractions Operator: T E Newsholme Ltd Licence Number: 2/27/11/186 Permit Version: 1 Location: Borehole - Millstone Grit- Oakes Authority: Environment Agency, North East Region Abstraction: Food And Drink: General Use (Medium Loss) Abstraction Type: Water may be abstracted from a single point Source: Groundwater Daily Rate (m3): Not Supplied Yearly Rate (m3): Not Supplied Details: The Area Of Land At New Hay Road, Oakes, Huddersfield Authorised Start: 01 January Authorised End: 31 December Permit Start Date: 10th June 2000 Permit End Date: Not Supplied Positional Accuracy: Located by supplier to within 10m	(N)	1937	2	411940 417420
	Water Abstractions Operator: Bates & Company (Huddersfield) Ltd Licence Number: 2/27/11/025 Permit Version: Not Supplied Location: Location Description Not Available Authority: Environment Agency, North East Region Abstraction: General Industrial Abstraction Type: Not Supplied Source: Groundwater Daily Rate (m3): 136 Yearly Rate (m3): 31822 Details: Coal Measures Licence Revoked Authorised Start: Not Supplied Authorised End: Not Supplied Permit Start Date: Not Supplied Permit End Date: Not Supplied Positional Accuracy: Located by supplier to within 100m	(NE)	1968	2	414400 416300
	Groundwater Vulnerability Map Combined Classification: Secondary Bedrock Aquifer - High Vulnerability Combined Vulnerability: High Combined Aquifer: Productive Bedrock Aquifer, No Superficial Aquifer Pollutant Speed: High Bedrock Flow: Well Connected Fractures Dilution: >550 mm/year Baseflow Index: >70% Superficial Patchiness: <90% Superficial Thickness: <3m Superficial Recharge: No Data	A13SW (N)	0	4	412544 415519
	Groundwater Vulnerability - Soluble Rock Risk None				
	Bedrock Aquifer Designations Aquifer Designation: Secondary Aquifer - A	A13SW (N)	0	4	412544 415519
	Superficial Aquifer Designations No Data Available				
	Extreme Flooding from Rivers or Sea without Defences None				
	Flooding from Rivers or Sea without Defences None				
	Areas Benefiting from Flood Defences None				
	Flood Water Storage Areas None				
	Flood Defences None				



Map ID	Details	Quadrant Reference (Compass Direction)	Estimated Distance From Site	Contact	NGR
55	OS Water Network Lines Watercourse Form: Inland river Watercourse Length: 10.5 Watercourse Level: On ground surface Permanent: True Watercourse Name: Not Supplied Catchment Name: Aire and Calder Primacy: 1	A13NW (NW)	314	5	412262 415773
56	OS Water Network Lines Watercourse Form: Inland river Watercourse Length: 7.3 Watercourse Level: On ground surface Permanent: True Watercourse Name: Not Supplied Catchment Name: Aire and Calder Primacy: 1	A13NW (NW)	322	5	412246 415768
57	OS Water Network Lines Watercourse Form: Lake Watercourse Length: 3.4 Watercourse Level: On ground surface Permanent: True Watercourse Name: Not Supplied Catchment Name: Aire and Calder Primacy: 1	A13NW (NW)	323	5	412250 415774
58	OS Water Network Lines Watercourse Form: Lake Watercourse Length: 2.0 Watercourse Level: On ground surface Permanent: True Watercourse Name: Not Supplied Catchment Name: Aire and Calder Primacy: 1	A13NW (NW)	324	5	412253 415777
59	OS Water Network Lines Watercourse Form: Lake Watercourse Length: 6.4 Watercourse Level: On ground surface Permanent: True Watercourse Name: Not Supplied Catchment Name: Aire and Calder Primacy: 1	A13NW (NW)	325	5	412251 415777
60	OS Water Network Lines Watercourse Form: Canal Watercourse Length: 398.0 Watercourse Level: On ground surface Permanent: True Watercourse Name: Huddersfield Narrow Canal Catchment Name: Mersey Primacy: 1	A18SW (N)	352	5	412516 415928
61	OS Water Network Lines Watercourse Form: Canal Watercourse Length: 5.6 Watercourse Level: On ground surface Permanent: True Watercourse Name: Huddersfield Narrow Canal Catchment Name: Mersey Primacy: 1	A18SE (N)	363	5	412577 415936
62	OS Water Network Lines Watercourse Form: Transfer Watercourse Length: 45.7 Watercourse Level: On ground surface Permanent: True Watercourse Name: Huddersfield Narrow Canal Catchment Name: Mersey Primacy: 2	A18SE (N)	363	5	412577 415936
63	OS Water Network Lines Watercourse Form: Lock or flight of locks Watercourse Length: 25.0 Watercourse Level: On ground surface Permanent: True Watercourse Name: Huddersfield Narrow Canal Catchment Name: Mersey Primacy: 1	A18SE (N)	364	5	412582 415937



Map ID	Details	Quadrant Reference (Compass Direction)	Estimated Distance From Site	Contact	NGR
64	OS Water Network Lines Watercourse Form: Canal Watercourse Length: 7.7 Watercourse Level: On ground surface Permanent: True Watercourse Name: Huddersfield Narrow Canal Catchment Name: Mersey Primacy: 1	A18SE (N)	373	5	412607 415941
65	OS Water Network Lines Watercourse Form: Canal Watercourse Length: 254.2 Watercourse Level: On ground surface Permanent: True Watercourse Name: Huddersfield Narrow Canal Catchment Name: Mersey Primacy: 1	A18SE (N)	375	5	412615 415943
66	OS Water Network Lines Watercourse Form: Inland river Watercourse Length: 742.7 Watercourse Level: On ground surface Permanent: True Watercourse Name: River Colne Catchment Name: Aire and Calder Primacy: 1	A18SW (NW)	388	5	412356 415922
67	OS Water Network Lines Watercourse Form: Transfer Watercourse Length: 48.8 Watercourse Level: On ground surface Permanent: True Watercourse Name: Huddersfield Narrow Canal Catchment Name: Mersey Primacy: 2	A17SE (NW)	434	5	412188 415868
68	OS Water Network Lines Watercourse Form: Canal Watercourse Length: 11.3 Watercourse Level: On ground surface Permanent: True Watercourse Name: Huddersfield Narrow Canal Catchment Name: Mersey Primacy: 1	A17SE (NW)	434	5	412188 415868
69	OS Water Network Lines Watercourse Form: Lock or flight of locks Watercourse Length: 22.6 Watercourse Level: On ground surface Permanent: True Watercourse Name: Huddersfield Narrow Canal Catchment Name: Mersey Primacy: 1	A17SE (NW)	439	5	412177 415865
70	OS Water Network Lines Watercourse Form: Canal Watercourse Length: 11.8 Watercourse Level: On ground surface Permanent: True Watercourse Name: Huddersfield Narrow Canal Catchment Name: Mersey Primacy: 1	A17SE (NW)	450	5	412156 415859
71	OS Water Network Lines Watercourse Form: Canal Watercourse Length: 111.7 Watercourse Level: On ground surface Permanent: True Watercourse Name: Huddersfield Narrow Canal Catchment Name: Mersey Primacy: 1	A12NE (NW)	457	5	412144 415856
72	OS Water Network Lines Watercourse Form: Inland river Watercourse Length: 86.1 Watercourse Level: Underground Permanent: True Watercourse Name: River Colne Catchment Name: Aire and Calder Primacy: 1	A17SE (NW)	488	5	412184 415936



Map ID	Details	Quadrant Reference (Compass Direction)	Estimated Distance From Site	Contact	NGR
73	OS Water Network Lines Watercourse Form: Lock or flight of locks Watercourse Length: 24.5 Watercourse Level: On ground surface Permanent: True Watercourse Name: Huddersfield Narrow Canal Catchment Name: Mersey Primacy: 1	A12NE (NW)	522	5	412038 415821
74	OS Water Network Lines Watercourse Form: Transfer Watercourse Length: 17.7 Watercourse Level: On ground surface Permanent: True Watercourse Name: Not Supplied Catchment Name: Aire and Calder Primacy: 2	A18SE (NE)	528	5	412865 415987
75	OS Water Network Lines Watercourse Form: Canal Watercourse Length: 515.5 Watercourse Level: On ground surface Permanent: True Watercourse Name: Huddersfield Narrow Canal Catchment Name: Mersey Primacy: 1	A18SE (NE)	528	5	412865 415987
76	OS Water Network Lines Watercourse Form: Canal Watercourse Length: 194.4 Watercourse Level: On ground surface Permanent: True Watercourse Name: Huddersfield Narrow Canal Catchment Name: Mersey Primacy: 1	A12NE (NW)	539	5	412015 415814
77	OS Water Network Lines Watercourse Form: Inland river Watercourse Length: 639.1 Watercourse Level: On ground surface Permanent: True Watercourse Name: River Colne Catchment Name: Aire and Calder Primacy: 1	A18SE (NE)	541	5	412863 416005
78	OS Water Network Lines Watercourse Form: Inland river Watercourse Length: 119.6 Watercourse Level: On ground surface Permanent: True Watercourse Name: River Colne Catchment Name: Aire and Calder Primacy: 1	A17SE (NW)	566	5	412105 415972
79	OS Water Network Lines Watercourse Form: Inland river Watercourse Length: 348.0 Watercourse Level: On ground surface Permanent: True Watercourse Name: River Colne Catchment Name: Aire and Calder Primacy: 1	A17SE (NW)	645	5	411931 415881
80	OS Water Network Lines Watercourse Form: Inland river Watercourse Length: 63.4 Watercourse Level: Underground Permanent: True Watercourse Name: River Colne Catchment Name: Aire and Calder Primacy: 1	A17SE (NW)	665	5	411971 415973
81	OS Water Network Lines Watercourse Form: Lake Watercourse Length: 14.3 Watercourse Level: On ground surface Permanent: True Watercourse Name: Not Supplied Catchment Name: Aire and Calder Primacy: 1	A12NW (W)	686	5	411801 415588



Map ID	Details	Quadrant Reference (Compass Direction)	Estimated Distance From Site	Contact	NGR
82	OS Water Network Lines Watercourse Form: Inland river Watercourse Length: 6.8 Watercourse Level: On ground surface Permanent: True Watercourse Name: Not Supplied Catchment Name: Aire and Calder Primacy: 1	A12NW (W)	700	5	411787 415584
83	OS Water Network Lines Watercourse Form: Canal Watercourse Length: 25.7 Watercourse Level: On ground surface Permanent: True Watercourse Name: Huddersfield Narrow Canal Catchment Name: Mersey Primacy: 1	A12NW (W)	705	5	411825 415799
84	OS Water Network Lines Watercourse Form: Canal Watercourse Length: 36.9 Watercourse Level: On ground surface Permanent: True Watercourse Name: Not Supplied Catchment Name: Aire and Calder Primacy: 1	A12NW (W)	705	5	411825 415799
85	OS Water Network Lines Watercourse Form: Transfer Watercourse Length: 56.2 Watercourse Level: On ground surface Permanent: True Watercourse Name: Huddersfield Narrow Canal Catchment Name: Mersey Primacy: 2	A12NW (W)	728	5	411800 415797
86	OS Water Network Lines Watercourse Form: Canal Watercourse Length: 9.8 Watercourse Level: On ground surface Permanent: True Watercourse Name: Huddersfield Narrow Canal Catchment Name: Mersey Primacy: 1	A12NW (W)	728	5	411800 415797
87	OS Water Network Lines Watercourse Form: Lock or flight of locks Watercourse Length: 23.8 Watercourse Level: On ground surface Permanent: True Watercourse Name: Huddersfield Narrow Canal Catchment Name: Mersey Primacy: 1	A12NW (W)	738	5	411791 415800
88	OS Water Network Lines Watercourse Form: Canal Watercourse Length: 8.1 Watercourse Level: On ground surface Permanent: True Watercourse Name: Huddersfield Narrow Canal Catchment Name: Mersey Primacy: 1	A12NW (W)	761	5	411768 415805
89	OS Water Network Lines Watercourse Form: Canal Watercourse Length: 65.2 Watercourse Level: On ground surface Permanent: True Watercourse Name: Huddersfield Narrow Canal Catchment Name: Mersey Primacy: 1	A12NW (W)	769	5	411760 415806
90	OS Water Network Lines Watercourse Form: Lock or flight of locks Watercourse Length: 23.9 Watercourse Level: On ground surface Permanent: True Watercourse Name: Huddersfield Narrow Canal Catchment Name: Mersey Primacy: 1	A12NW (W)	834	5	411695 415816



Map ID	Details	Quadrant Reference (Compass Direction)	Estimated Distance From Site	Contact	NGR
91	OS Water Network Lines Watercourse Form: Canal Watercourse Length: 52.4 Watercourse Level: On ground surface Permanent: True Watercourse Name: Huddersfield Narrow Canal Catchment Name: Mersey Primacy: 1	A12NW (W)	857	5	411671 415818
92	OS Water Network Lines Watercourse Form: Inland river Watercourse Length: 37.2 Watercourse Level: On ground surface Permanent: True Watercourse Name: River Colne Catchment Name: Aire and Calder Primacy: 2	A17SW (NW)	864	5	411717 415948
93	OS Water Network Lines Watercourse Form: Inland river Watercourse Length: 36.8 Watercourse Level: On ground surface Permanent: True Watercourse Name: River Colne Catchment Name: Aire and Calder Primacy: 1	A17SW (NW)	864	5	411717 415948
94	OS Water Network Lines Watercourse Form: Inland river Watercourse Length: 67.5 Watercourse Level: On ground surface Permanent: True Watercourse Name: River Colne Catchment Name: Aire and Calder Primacy: 1	A17SW (NW)	897	5	411694 415972
95	OS Water Network Lines Watercourse Form: Canal Watercourse Length: 11.3 Watercourse Level: On ground surface Permanent: True Watercourse Name: Huddersfield Narrow Canal Catchment Name: Mersey Primacy: 1	A12NW (W)	908	5	411620 415823
96	OS Water Network Lines Watercourse Form: Transfer Watercourse Length: 49.1 Watercourse Level: On ground surface Permanent: True Watercourse Name: Huddersfield Narrow Canal Catchment Name: Mersey Primacy: 2	A12NW (W)	908	5	411620 415823
97	OS Water Network Lines Watercourse Form: Lock or flight of locks Watercourse Length: 23.8 Watercourse Level: On ground surface Permanent: True Watercourse Name: Huddersfield Narrow Canal Catchment Name: Mersey Primacy: 1	A12NW (W)	919	5	411608 415824
98	OS Water Network Lines Watercourse Form: Canal Watercourse Length: 6.2 Watercourse Level: On ground surface Permanent: True Watercourse Name: Huddersfield Narrow Canal Catchment Name: Mersey Primacy: 1	A12NW (W)	942	5	411585 415826
99	OS Water Network Lines Watercourse Form: Canal Watercourse Length: 469.7 Watercourse Level: On ground surface Permanent: True Watercourse Name: Huddersfield Narrow Canal Catchment Name: Mersey Primacy: 1	A12NW (W)	948	5	411578 415827



Map ID	Details	Quadrant Reference (Compass Direction)	Estimated Distance From Site	Contact	NGR
100	OS Water Network Lines Watercourse Form: Canal Watercourse Length: 15.0 Watercourse Level: suspendedOrElevated Permanent: True Watercourse Name: Huddersfield Narrow Canal Catchment Name: Mersey Primacy: 1	A19SE (NE)	953	5	413363 416071
101	OS Water Network Lines Watercourse Form: Inland river Watercourse Length: 163.2 Watercourse Level: Underground Permanent: True Watercourse Name: Longwood Brook Catchment Name: Aire and Calder Primacy: 1	A17SW (NW)	961	5	411630 415988
102	OS Water Network Lines Watercourse Form: Inland river Watercourse Length: 181.3 Watercourse Level: On ground surface Permanent: True Watercourse Name: River Colne Catchment Name: Aire and Calder Primacy: 1	A17SW (NW)	961	5	411630 415988
103	OS Water Network Lines Watercourse Form: Lock or flight of locks Watercourse Length: 21.8 Watercourse Level: On ground surface Permanent: True Watercourse Name: Huddersfield Narrow Canal Catchment Name: Mersey Primacy: 1	A19SE (NE)	968	5	413372 416084
104	OS Water Network Lines Watercourse Form: Canal Watercourse Length: 190.2 Watercourse Level: On ground surface Permanent: True Watercourse Name: Huddersfield Narrow Canal Catchment Name: Mersey Primacy: 1	A19SE (NE)	988	5	413384 416102
105	OS Water Network Lines Watercourse Form: Inland river Watercourse Length: 69.5 Watercourse Level: On ground surface Permanent: True Watercourse Name: Not Supplied Catchment Name: Aire and Calder Primacy: 1	A9NE (SE)	996	5	413444 414955

Map ID	Details	Quadrant Reference (Compass Direction)	Estimated Distance From Site	Contact	NGR
106	<p>BGS Recorded Landfill Sites</p> <p>Site Name: Quarry Road Location: Grosland Hill, HUDDERSFIELD, West Yorkshire Authority: British Geological Survey, National Geoscience Information Service Ground Water: No threat to ground water Surface Water: No threat to surface water Geology: N/A Positional Accuracy: Positioned by the supplier Boundary Accuracy: Moderate</p>	A12SW (W)	953	-	411592 415210
107	<p>Historical Landfill Sites</p> <p>Licence Holder: Not Supplied Location: Walpole Road, Crosland Moor Name: Dry Clough Operator Location: Not Supplied Boundary Accuracy: As Supplied Provider Reference: EAHLD35045 First Input Date: 1st January 1968 Last Input Date: 31st December 1974 Specified Waste: Deposited Waste included Inert and Commercial Waste Type: EA Waste Ref: 0 Regis Ref: Not Supplied WRC Ref: Not Supplied BGS Ref: Not Supplied Other Ref: Not Supplied</p>	A13SE (S)	230	2	412593 415237
108	<p>Historical Landfill Sites</p> <p>Licence Holder: Kirklees Metropolitan Borough Council Location: Stoney Battery Road, Huddersfield, Milns Bridge Name: Land West of Tinker Grayson Production Unit Operator Location: Not Supplied Boundary Accuracy: As Supplied Provider Reference: EAHLD04172 First Input Date: 31st March 1990 Last Input Date: 31st December 1992 Specified Waste: Deposited Waste included Inert and Industrial Waste, and Liquid Sludge Type: EA Waste Ref: 0 Regis Ref: Not Supplied WRC Ref: 4700/0821 BGS Ref: Not Supplied Other Ref: 785</p>	A18SW (N)	365	2	412495 415939
109	<p>Historical Landfill Sites</p> <p>Licence Holder: Not Supplied Location: Crosland Hill Name: Hob Lane Operator Location: Not Supplied Boundary Accuracy: As Supplied Provider Reference: EAHLD35047 First Input Date: Not Supplied Last Input Date: Not Supplied Specified Waste: Not Supplied Type: EA Waste Ref: 0 Regis Ref: Not Supplied WRC Ref: Not Supplied BGS Ref: Not Supplied Other Ref: Not Supplied</p>	A7NE (SW)	755	2	411925 415023
110	<p>Historical Landfill Sites</p> <p>Licence Holder: Not Supplied Location: Deep Lane, Crosland Moor Name: Town Quarry Operator Location: Not Supplied Boundary Accuracy: As Supplied Provider Reference: EAHLD35050 First Input Date: 21st August 1967 Last Input Date: Not Supplied Specified Waste: Not Supplied Type: EA Waste Ref: 0 Regis Ref: Not Supplied WRC Ref: Not Supplied BGS Ref: Not Supplied Other Ref: Not Supplied</p>	A12SW (W)	883	2	411643 415279

Map ID	Details	Quadrant Reference (Compass Direction)	Estimated Distance From Site	Contact	NGR
111	<p>Historical Landfill Sites</p> <p>Licence Holder: Not Supplied Location: Meltham Road, Lockwood, Huddersfield Name: Allotments Operator Location: Not Supplied Boundary Accuracy: As Supplied Provider Reference: EAHLD35054 First Input Date: Not Supplied Last Input Date: Not Supplied Specified Waste: Deposited Waste included Household Waste Type: EA Waste Ref: 0 Regis Ref: Not Supplied WRC Ref: Not Supplied BGS Ref: Not Supplied Other Ref: Not Supplied</p>	A9SW (SE)	922	2	413128 414731
112	<p>Historical Landfill Sites</p> <p>Licence Holder: Not Supplied Location: Grosland Hill, Huddersfield, West Yorkshire Name: Quarry Road Operator Location: Not Supplied Boundary Accuracy: As Supplied Provider Reference: EAHLD31603 First Input Date: Not Supplied Last Input Date: Not Supplied Specified Waste: Not Supplied Type: EA Waste Ref: 0 Regis Ref: Not Supplied WRC Ref: Not Supplied BGS Ref: 1332 Other Ref: Not Supplied</p>	A12SW (W)	952	2	411593 415211
113	<p>Licensed Waste Management Facilities (Landfill Boundaries)</p> <p>Name: Wellfield Quarry Landfill Licence Number: 210059 Location: Wellfield Quarry, Blackmoorfoot Road, Crosland Hill, Huddersfield, West Yorkshire, HD4 7AB Licence Holder: Johnsons Wellfield Quarries Limited Authority: Environment Agency - North East Region, Yorkshire Area Site Category: Inert LF Max Input Rate: Not Supplied Licence Status: Modified Issued: 9th June 2006 Positional Accuracy: Positioned by the supplier Boundary Accuracy: As Supplied</p>	A7SE (SW)	909	2	411970 414762
114	<p>Licensed Waste Management Facilities (Locations)</p> <p>Licence Number: 102728 Location: Land / Premises At, Stoney Battery Road, Paddock, Huddersfield, West Yorkshire, HD4 5AA Operator Name: P P Recycling Ltd Operator Location: Not Supplied Authority: Environment Agency - North East Region, Yorkshire Area Site Category: HCl Waste TS + treatment Licence Status: Expired Issued: 31st May 2011 Last Modified: Not Supplied Expires: 3rd January 2017 Suspended: Not Supplied Revoked: Not Supplied Surrendered: Not Supplied IPPC Reference: Not Supplied Positional Accuracy: Located by supplier to within 10m</p>	A19SW (NE)	660	2	413066 415977
115	<p>Licensed Waste Management Facilities (Locations)</p> <p>Licence Number: 102433 Location: Leader Distribution, Colne Side Business Park, George Street, Milnsbridge, West Yorkshire, HD3 4DJ Operator Name: Wisser Recycling Limited Operator Location: Not Supplied Authority: Environment Agency - North East Region, Yorkshire Area Site Category: Metal Recycling Sites (Mixed) Licence Status: Modified Issued: 4th July 2011 Last Modified: 20th January 2021 Expires: Not Supplied Suspended: Not Supplied Revoked: Not Supplied Surrendered: Not Supplied IPPC Reference: Not Supplied Positional Accuracy: Located by supplier to within 10m</p>	A17SW (NW)	781	2	411841 415992

Map ID	Details	Quadrant Reference (Compass Direction)	Estimated Distance From Site	Contact	NGR
116	<p>Licensed Waste Management Facilities (Locations)</p> <p>Licence Number: 61012 Location: Land/premises At, George Street, Milnsbridge, Huddersfield, West Yorkshire, HD3 4JD Operator Name: W H Robinson Ltd Operator Location: Not Supplied Authority: Environment Agency - North East Region, Yorkshire Area Site Category: Metal Recycling Sites (Mixed) Licence Status: Expired Issued: 7th July 1992 Last Modified: Not Supplied Expires: Not Supplied Suspended: Not Supplied Revoked: Not Supplied Surrendered: Not Supplied IPPC Reference: Not Supplied Positional Accuracy: Located by supplier to within 10m</p>	A17SW (NW)	884	2	411732 416013
	<p>Local Authority Landfill Coverage</p> <p>Name: Kirklees Metropolitan Borough Council - Has not been able to supply Landfill data</p>		0	6	412544 415519
117	<p>Registered Landfill Sites</p> <p>Licence Holder: Kirklees M.C. Licence Reference: 785 Site Location: Scooney Battery Road, Milnsbridge, Huddersfield, West Yorkshire Licence Easting: 412450 Licence Northing: 415960 Operator Location: Colne Valley Works, Manchester Road, LINTHWAITE, West Yorkshire, HD1 2JR Authority: Environment Agency - North East Region, Ridings Area Site Category: Landfill Max Input Rate: Very Small (Less than 10,000 tonnes per year) Waste Source: No known restriction on source of waste Restrictions: Status: Licence lapsed/cancelled/defunct/not applicable/surrenderedCancelled Dated: 1st March 1990 Preceded By: Not Given Licence: Superseded By: Not Given Licence: Positional Accuracy: Manually positioned to the address or location Boundary Accuracy: Not Applicable Authorised Waste: Max. Deposit Permitted By Licence Silt Dredged Ex Hud'Field Narrow Canal Subsoil (Suff.To Cover Silt To 30 Cm)</p>	A18SW (N)	393	2	412450 415960
118	<p>Registered Waste Treatment or Disposal Sites</p> <p>Licence Holder: Ephraim Wood & Co Licence Reference: 1168 Site Location: Mark Bottoms Mill, Crosland Moor, Huddersfield, West Yorkshire Operator Location: As Site Address Authority: Environment Agency - North East Region, Ridings Area Site Category: Storage Max Input Rate: Very Small (Less than 10,000 tonnes per year) Waste Source: No known restriction on source of waste Restrictions: Licence Status: Licence lapsed/cancelled/defunct/not applicable/surrenderedCancelled Dated: 1st December 1992 Preceded By: Not Given Licence: Superseded By: Not Given Licence: Positional Accuracy: Approximate location provided by supplier Boundary Quality: Not Supplied Authorised Waste: Max.Storage Redundant/Rejected/Surplus Textiles Prohibited Waste: Liable To Cause Environmental Hazards Poisonous, Noxious, Polluting Wastes</p>	A18SE (NE)	501	2	412800 416000



Map ID	Details	Quadrant Reference (Compass Direction)	Estimated Distance From Site	Contact	NGR
119	<p>Registered Waste Treatment or Disposal Sites</p> <p>Licence Holder: W H Robinson Ltd Licence Reference: 937 Site Location: George Street, Milnsbridge, HUDDERSFIELD, West Yorkshire, HD3 4JF Operator Location: As Site Address Authority: Environment Agency - North East Region, Ridings Area Site Category: Scrapyard Max Input Rate: Very Small (Less than 10,000 tonnes per year) Waste Source: No known restriction on source of waste Restrictions: Licence Status: Operational as far as is known Dated: 1st July 1992 Preceded By: Not Given Licence: Superseded By: Not Given Licence: Positional Accuracy: Manually positioned to the address or location Boundary Quality: Not Supplied Authorised Waste Cable/Wiring Ferrous Metal Scrap Household White Goods Mixed Scrap Non-Ferrous Metal Scrap Scrap Cars/Vehicles Wet Cell Batteries - Undrained Prohibited Waste Poisonous, Noxious And Polluting N.O.S Special Wastes (As In '96 Regs) N.O.S Waste N.O.S.</p>	A17SW (NW)	888	2	411750 416050

Map ID	Details	Quadrant Reference (Compass Direction)	Estimated Distance From Site	Contact	NGR
	BGS 1:625,000 Solid Geology Description: Millstone Grit Group [See Also Migr]	A13SW (N)	0	1	412544 415519
120	BGS Recorded Mineral Sites Site Name: Institution Location: Crosland Moor, Huddersfield, West Yorkshire Source: British Geological Survey, National Geoscience Information Service Reference: 91360 Type: Opencast Status: Ceased Operator: Unknown Operator Operator Location: Not Supplied Periodic Type: Carboniferous Geology: Rough Rock Commodity: Sandstone Positional Accuracy: Located by supplier to within 10m	A13SE (S)	188	1	412598 415280
121	BGS Recorded Mineral Sites Site Name: Barton Delf Location: Paddock, Huddersfield, West Yorkshire Source: British Geological Survey, National Geoscience Information Service Reference: 91291 Type: Opencast Status: Ceased Operator: Unknown Operator Operator Location: Not Supplied Periodic Type: Carboniferous Geology: Rough Rock Commodity: Sandstone Positional Accuracy: Located by supplier to within 10m	A13NW (W)	219	1	412279 415622
122	BGS Recorded Mineral Sites Site Name: Paddock Brow Location: Paddock, Huddersfield, West Yorkshire Source: British Geological Survey, National Geoscience Information Service Reference: 91288 Type: Opencast Status: Ceased Operator: Unknown Operator Operator Location: Not Supplied Periodic Type: Carboniferous Geology: Rough Rock Commodity: Sandstone Positional Accuracy: Located by supplier to within 10m	A13NW (N)	220	1	412471 415787
122	BGS Recorded Mineral Sites Site Name: Paddock Brow Location: Paddock, Huddersfield, West Yorkshire Source: British Geological Survey, National Geoscience Information Service Reference: 91289 Type: Opencast Status: Ceased Operator: Unknown Operator Operator Location: Not Supplied Periodic Type: Carboniferous Geology: Rough Rock Commodity: Sandstone Positional Accuracy: Located by supplier to within 10m	A13NW (N)	246	1	412464 415812
123	BGS Recorded Mineral Sites Site Name: Paddock Brow Location: Paddock, Huddersfield, West Yorkshire Source: British Geological Survey, National Geoscience Information Service Reference: 91290 Type: Opencast Status: Ceased Operator: Unknown Operator Operator Location: Not Supplied Periodic Type: Carboniferous Geology: Rough Rock Commodity: Sandstone Positional Accuracy: Located by supplier to within 10m	A13NE (N)	264	1	412576 415837

Map ID	Details	Quadrant Reference (Compass Direction)	Estimated Distance From Site	Contact	NGR
124	<p>BGS Recorded Mineral Sites</p> <p>Site Name: Rough Lane Location: Crosland Moor, Huddersfield, West Yorkshire Source: British Geological Survey, National Geoscience Information Service Reference: 91358 Type: Opencast Status: Ceased Operator: Unknown Operator Operator Location: Not Supplied Periodic Type: Carboniferous Geology: Rough Rock Commodity: Sandstone Positional Accuracy: Located by supplier to within 10m</p>	A13SE (SE)	344	1	412859 415259
125	<p>BGS Recorded Mineral Sites</p> <p>Site Name: Marsden Road Quarries Location: Crosland Moor Bottom, Huddersfield, West Yorkshire Source: British Geological Survey, National Geoscience Information Service Reference: 91293 Type: Opencast Status: Ceased Operator: Unknown Operator Operator Location: Not Supplied Periodic Type: Carboniferous Geology: Rough Rock Commodity: Sandstone Positional Accuracy: Located by supplier to within 10m</p>	A18SE (NE)	450	1	412848 415897
125	<p>BGS Recorded Mineral Sites</p> <p>Site Name: Marsden Road Quarries Location: Crosland Moor Bottom, Huddersfield, West Yorkshire Source: British Geological Survey, National Geoscience Information Service Reference: 91292 Type: Opencast Status: Ceased Operator: Unknown Operator Operator Location: Not Supplied Periodic Type: Carboniferous Geology: Rough Rock Flags Commodity: Sandstone Positional Accuracy: Located by supplier to within 10m</p>	A18SE (NE)	468	1	412830 415937
126	<p>BGS Recorded Mineral Sites</p> <p>Site Name: Dry Clough Location: Crosland Hill, Huddersfield, West Yorkshire Source: British Geological Survey, National Geoscience Information Service Reference: 91349 Type: Opencast Status: Ceased Operator: Unknown Operator Operator Location: Not Supplied Periodic Type: Carboniferous Geology: Rough Rock Commodity: Sandstone Positional Accuracy: Located by supplier to within 10m</p>	A8NW (SW)	473	1	412334 415045
127	<p>BGS Recorded Mineral Sites</p> <p>Site Name: California Quarries Location: Crosland Hill, Huddersfield, West Yorkshire Source: British Geological Survey, National Geoscience Information Service Reference: 13869 Type: Opencast Status: Ceased Operator: Crosland Moor Stone & Sand Co. Operator Location: Not Supplied Periodic Type: Carboniferous Geology: Rough Rock Flags Commodity: Sandstone Positional Accuracy: Located by supplier to within 10m</p>	A12SE (W)	488	1	412000 415515
128	<p>BGS Recorded Mineral Sites</p> <p>Site Name: Dry Clough Quarry Location: Crosland Moor, Huddersfield, West Yorkshire Source: British Geological Survey, National Geoscience Information Service Reference: 91359 Type: Opencast Status: Ceased Operator: Unknown Operator Operator Location: Not Supplied Periodic Type: Carboniferous Geology: Rough Rock Commodity: Sandstone Positional Accuracy: Located by supplier to within 10m</p>	A8NW (S)	497	1	412515 414970

Map ID	Details	Quadrant Reference (Compass Direction)	Estimated Distance From Site	Contact	NGR
129	<p>BGS Recorded Mineral Sites</p> <p>Site Name: Johnny Moore'S Hill Location: Paddock, Huddersfield, West Yorkshire Source: British Geological Survey, National Geoscience Information Service Reference: 91278 Type: Opencast Status: Ceased Operator: Unknown Operator Operator Location: Not Supplied Periodic Type: Carboniferous Geology: Rough Rock Flags Commodity: Sandstone Positional Accuracy: Located by supplier to within 10m</p>	A18SW (N)	505	1	412408 416065
130	<p>BGS Recorded Mineral Sites</p> <p>Site Name: California Quarries Location: Crosland Hill, Huddersfield, West Yorkshire Source: British Geological Survey, National Geoscience Information Service Reference: 13868 Type: Opencast Status: Ceased Operator: Crosland Moor Stone & Sand Co. Operator Location: Not Supplied Periodic Type: Carboniferous Geology: Rough Rock Flags Commodity: Sandstone Positional Accuracy: Located by supplier to within 10m</p>	A12SW (W)	623	1	411870 415460
131	<p>BGS Recorded Mineral Sites</p> <p>Site Name: Paddock Location: Paddock, Huddersfield, West Yorkshire Source: British Geological Survey, National Geoscience Information Service Reference: 91274 Type: Opencast Status: Ceased Operator: Unknown Operator Operator Location: Not Supplied Periodic Type: Carboniferous Geology: Rough Rock Commodity: Sandstone Positional Accuracy: Located by supplier to within 10m</p>	A19SW (NE)	686	1	412886 416164
132	<p>BGS Recorded Mineral Sites</p> <p>Site Name: Paddock Clough Location: Paddock, Huddersfield, West Yorkshire Source: British Geological Survey, National Geoscience Information Service Reference: 91281 Type: Opencast Status: Ceased Operator: Unknown Operator Operator Location: Not Supplied Periodic Type: Carboniferous Geology: Rough Rock Commodity: Sandstone Positional Accuracy: Located by supplier to within 10m</p>	A18NW (N)	705	1	412472 416278
133	<p>BGS Recorded Mineral Sites</p> <p>Site Name: Royds Hall Location: Paddock, Huddersfield, West Yorkshire Source: British Geological Survey, National Geoscience Information Service Reference: 91279 Type: Opencast Status: Ceased Operator: Unknown Operator Operator Location: Not Supplied Periodic Type: Carboniferous Geology: Rough Rock Commodity: Sandstone Positional Accuracy: Located by supplier to within 10m</p>	A18NW (NW)	735	1	412226 416244
134	<p>BGS Recorded Mineral Sites</p> <p>Site Name: Deep Lane Location: Crosland Hill, Huddersfield, West Yorkshire Source: British Geological Survey, National Geoscience Information Service Reference: 91346 Type: Opencast Status: Ceased Operator: Unknown Operator Operator Location: Not Supplied Periodic Type: Carboniferous Geology: Rough Rock Flags Commodity: Sandstone Positional Accuracy: Located by supplier to within 10m</p>	A12SW (W)	768	1	411733 415404

Map ID	Details	Quadrant Reference (Compass Direction)	Estimated Distance From Site	Contact	NGR
135	<p>BGS Recorded Mineral Sites</p> <p>Site Name: Paddock Road Location: Paddock, Huddersfield, West Yorkshire Source: British Geological Survey, National Geoscience Information Service Reference: 91277 Type: Opencast Status: Ceased Operator: Unknown Operator Operator Location: Not Supplied Periodic Type: Carboniferous Geology: Rough Rock Commodity: Sandstone Positional Accuracy: Located by supplier to within 10m</p>	A19SW (NE)	780	1	413014 416190
136	<p>BGS Recorded Mineral Sites</p> <p>Site Name: Chapel Fields Quarry Location: Crosland Hill, Huddersfield, West Yorkshire Source: British Geological Survey, National Geoscience Information Service Reference: 13873 Type: Opencast Status: Ceased Operator: Unknown Operator Operator Location: Not Supplied Periodic Type: Carboniferous Geology: Rough Rock Commodity: Sandstone Positional Accuracy: Located by supplier to within 10m</p>	A7NE (SW)	802	1	411900 414980
137	<p>BGS Recorded Mineral Sites</p> <p>Site Name: Tom Lane Location: Crosland Hill, Huddersfield, West Yorkshire Source: British Geological Survey, National Geoscience Information Service Reference: 91361 Type: Opencast Status: Ceased Operator: Unknown Operator Operator Location: Not Supplied Periodic Type: Carboniferous Geology: Rough Rock Commodity: Sandstone Positional Accuracy: Located by supplier to within 10m</p>	A12SW (W)	807	1	411736 415240
138	<p>BGS Recorded Mineral Sites</p> <p>Site Name: California Quarries Location: Crosland Hill, Huddersfield, West Yorkshire Source: British Geological Survey, National Geoscience Information Service Reference: 13870 Type: Opencast Status: Ceased Operator: Crosland Moor Stone & Sand Co. Operator Location: Not Supplied Periodic Type: Carboniferous Geology: Rough Rock Flags Commodity: Sandstone Positional Accuracy: Located by supplier to within 10m</p>	A12SW (W)	808	1	411700 415365
139	<p>BGS Recorded Mineral Sites</p> <p>Site Name: Tom Lane Quarry Location: Crosland Hill, Huddersfield, West Yorkshire Source: British Geological Survey, National Geoscience Information Service Reference: 13871 Type: Opencast Status: Ceased Operator: William Boothroyd & Sons Ltd. Operator Location: Not Supplied Periodic Type: Carboniferous Geology: Rough Rock Commodity: Sandstone Positional Accuracy: Located by supplier to within 10m</p>	A7NW (SW)	847	1	411720 415175
140	<p>BGS Recorded Mineral Sites</p> <p>Site Name: Dark Wood Location: Crosland Hill, Huddersfield, West Yorkshire Source: British Geological Survey, National Geoscience Information Service Reference: 91313 Type: Opencast Status: Ceased Operator: Unknown Operator Operator Location: Not Supplied Periodic Type: Carboniferous Geology: Rough Rock Flags Commodity: Sandstone Positional Accuracy: Located by supplier to within 10m</p>	A12SW (W)	898	1	411624 415294

Map ID	Details	Quadrant Reference (Compass Direction)	Estimated Distance From Site	Contact	NGR
141	<p>BGS Recorded Mineral Sites</p> <p>Site Name: Firs Location: Paddock, Huddersfield, West Yorkshire Source: British Geological Survey, National Geoscience Information Service Reference: 91280 Type: Opencast Status: Ceased Operator: Unknown Operator Operator Location: Not Supplied Periodic Type: Carboniferous Geology: Rough Rock Flags Commodity: Sandstone Positional Accuracy: Located by supplier to within 10m</p>	A17NE (NW)	903	1	411928 416263
142	<p>BGS Recorded Mineral Sites</p> <p>Site Name: Idle Hill Quarries Location: Crosland Hill, Huddersfield, West Yorkshire Source: British Geological Survey, National Geoscience Information Service Reference: 91345 Type: Opencast Status: Ceased Operator: Unknown Operator Operator Location: Not Supplied Periodic Type: Carboniferous Geology: Rough Rock Commodity: Sandstone Positional Accuracy: Located by supplier to within 10m</p>	A7NW (SW)	914	1	411668 415126
143	<p>BGS Recorded Mineral Sites</p> <p>Site Name: Idle Hill Quarries Location: Crosland Hill, Huddersfield, West Yorkshire Source: British Geological Survey, National Geoscience Information Service Reference: 91314 Type: Opencast Status: Ceased Operator: Unknown Operator Operator Location: Not Supplied Periodic Type: Carboniferous Geology: Rough Rock Flags Commodity: Sandstone Positional Accuracy: Located by supplier to within 10m</p>	A12SW (W)	920	1	411637 415184
144	<p>BGS Recorded Mineral Sites</p> <p>Site Name: Chapel Location: Crosland Hill, Huddersfield, West Yorkshire Source: British Geological Survey, National Geoscience Information Service Reference: 91347 Type: Opencast Status: Ceased Operator: Unknown Operator Operator Location: Not Supplied Periodic Type: Carboniferous Geology: Rough Rock Commodity: Sandstone Positional Accuracy: Located by supplier to within 10m</p>	A7NW (SW)	923	1	411798 414913
145	<p>BGS Recorded Mineral Sites</p> <p>Site Name: Idle Hill Quarries Location: Crosland Hill, Huddersfield, West Yorkshire Source: British Geological Survey, National Geoscience Information Service Reference: 91315 Type: Opencast Status: Ceased Operator: Unknown Operator Operator Location: Not Supplied Periodic Type: Carboniferous Geology: Rough Rock Flags Commodity: Sandstone Positional Accuracy: Located by supplier to within 10m</p>	A7NW (SW)	962	1	411614 415129
146	<p>BGS Recorded Mineral Sites</p> <p>Site Name: Crosland Hall Location: Crosland Hill, Huddersfield, West Yorkshire Source: British Geological Survey, National Geoscience Information Service Reference: 91348 Type: Opencast Status: Ceased Operator: Unknown Operator Operator Location: Not Supplied Periodic Type: Carboniferous Geology: Rough Rock Commodity: Sandstone Positional Accuracy: Located by supplier to within 10m</p>	A7NW (SW)	962	1	411797 414854

Map ID	Details	Quadrant Reference (Compass Direction)	Estimated Distance From Site	Contact	NGR
147	BGS Recorded Mineral Sites Site Name: Malley Hole Quarry Location: Crosland Hill, Huddersfield, West Yorkshire Source: British Geological Survey, National Geoscience Information Service Reference: 13872 Type: Opencast Status: Ceased Operator: Johnsons Wellfield Quarries Ltd. Operator Location: Not Supplied Periodic Type: Carboniferous Geology: Rough Rock Commodity: Sandstone Positional Accuracy: Located by supplier to within 10m	A7NW (SW)	991	1	411615 415060
148	BGS Recorded Mineral Sites Site Name: Crosland Hill Quarry Location: Crosland Hill, Huddersfield, West Yorkshire Source: British Geological Survey, National Geoscience Information Service Reference: 13886 Type: Opencast Status: Ceased Operator: Wimpenny Stone Quarries Ltd. Operator Location: Not Supplied Periodic Type: Carboniferous Geology: Rough Rock Commodity: Sandstone Positional Accuracy: Located by supplier to within 10m	A7SW (SW)	997	1	411870 414730
	Coal Mining Affected Areas In an area that might not be affected by coal mining				
	Mining Instability Mining Evidence: Inconclusive Coal Mining Source: Ove Arup & Partners Boundary Quality: As Supplied	A13SW (N)	0	-	412544 415519
	Non Coal Mining Areas of Great Britain Risk: Rare Source: British Geological Survey, National Geoscience Information Service	A13SW (N)	0	1	412544 415519
	Potential for Collapsible Ground Stability Hazards Hazard Potential: Very Low Source: British Geological Survey, National Geoscience Information Service	A13SW (N)	0	1	412544 415519
	Potential for Compressible Ground Stability Hazards Hazard Potential: No Hazard Source: British Geological Survey, National Geoscience Information Service	A13SW (N)	0	1	412544 415519
	Potential for Compressible Ground Stability Hazards Hazard Potential: Moderate Source: British Geological Survey, National Geoscience Information Service	A13NW (N)	239	1	412500 415813
	Potential for Ground Dissolution Stability Hazards Hazard Potential: No Hazard Source: British Geological Survey, National Geoscience Information Service	A13SW (N)	0	1	412544 415519
	Potential for Landslide Ground Stability Hazards Hazard Potential: Very Low Source: British Geological Survey, National Geoscience Information Service	A13SW (N)	0	1	412544 415519
	Potential for Landslide Ground Stability Hazards Hazard Potential: Low Source: British Geological Survey, National Geoscience Information Service	A13NW (NW)	246	1	412336 415748
	Potential for Landslide Ground Stability Hazards Hazard Potential: Moderate Source: British Geological Survey, National Geoscience Information Service	A13NW (NW)	249	1	412326 415744
	Potential for Running Sand Ground Stability Hazards Hazard Potential: No Hazard Source: British Geological Survey, National Geoscience Information Service	A13SW (N)	0	1	412544 415519
	Potential for Running Sand Ground Stability Hazards Hazard Potential: Very Low Source: British Geological Survey, National Geoscience Information Service	A13NW (N)	239	1	412500 415813
	Potential for Shrinking or Swelling Clay Ground Stability Hazards Hazard Potential: No Hazard Source: British Geological Survey, National Geoscience Information Service	A13SW (N)	0	1	412544 415519
	Potential for Shrinking or Swelling Clay Ground Stability Hazards Hazard Potential: Very Low Source: British Geological Survey, National Geoscience Information Service	A13NW (NW)	246	1	412336 415748



Map ID	Details	Quadrant Reference (Compass Direction)	Estimated Distance From Site	Contact	NGR
	Radon Potential - Radon Affected Areas Affected Area: The property is in a Lower probability radon area (less than 1% of homes are estimated to be at or above the Action Level). Source: British Geological Survey, National Geoscience Information Service	A13SW (N)	0	1	412544 415519
	Radon Potential - Radon Protection Measures Protection Measure: No radon protective measures are necessary in the construction of new dwellings or extensions Source: British Geological Survey, National Geoscience Information Service	A13SW (N)	0	1	412544 415519

Map ID	Details	Quadrant Reference (Compass Direction)	Estimated Distance From Site	Contact	NGR
149	<p>Contemporary Trade Directory Entries</p> <p>Name: 247 Blinds Location: 172, Blackmoorfoot Road, Crosland Moor, Huddersfield, HD4 5RE Classification: Blinds, Awnings & Canopies Status: Active Positional Accuracy: Automatically positioned to the address</p>	A13NE (N)	89	-	412565 415659
150	<p>Contemporary Trade Directory Entries</p> <p>Name: St Lukes Hospital Location: Blackmoorfoot Road, Huddersfield, HD4 5RQ Classification: Hospitals Status: Inactive Positional Accuracy: Automatically positioned to the address</p>	A13SE (SE)	133	-	412652 415364
150	<p>Contemporary Trade Directory Entries</p> <p>Name: Renal Unit Location: Blackmoorfoot Road, HUDDERSFIELD, HD4 5RQ Classification: Hospitals Status: Inactive Positional Accuracy: Automatically positioned to the address</p>	A13SE (SE)	133	-	412652 415364
151	<p>Contemporary Trade Directory Entries</p> <p>Name: A A A Electrical Installations Location: 6, Ellison Street, Huddersfield, HD4 5DS Classification: Electrical Engineers Status: Active Positional Accuracy: Automatically positioned to the address</p>	A13NE (E)	185	-	412782 415550
152	<p>Contemporary Trade Directory Entries</p> <p>Name: Pg Cars Location: 24, Ridding Street, Huddersfield, HD4 5DT Classification: Car Dealers - Used Status: Inactive Positional Accuracy: Automatically positioned to the address</p>	A13SE (E)	186	-	412791 415481
153	<p>Contemporary Trade Directory Entries</p> <p>Name: Mr Mechanic Location: 16a, College Street, Huddersfield, HD4 5EB Classification: Garage Services Status: Active Positional Accuracy: Automatically positioned to the address</p>	A13NE (NE)	238	-	412761 415683
153	<p>Contemporary Trade Directory Entries</p> <p>Name: Huddersfield Mobile Engine Tuning Location: 16a, College Street, Huddersfield, HD4 5EB Classification: Garage Services Status: Inactive Positional Accuracy: Automatically positioned to the address</p>	A13NE (NE)	239	-	412762 415683
154	<p>Contemporary Trade Directory Entries</p> <p>Name: George Ainley & Sons Ltd Location: Pinfold Joinery Works, Park Road West, Huddersfield, HD4 5BN Classification: Joinery Manufacturers Status: Inactive Positional Accuracy: Automatically positioned in the proximity of the address</p>	A13NW (NW)	254	-	412421 415804
155	<p>Contemporary Trade Directory Entries</p> <p>Name: Viper Pneumatics Llp Location: Pinfold Works, Park Road West, Huddersfield, HD4 5BN Classification: Pneumatic Engineers Status: Inactive Positional Accuracy: Automatically positioned to the address</p>	A13NW (NW)	279	-	412333 415786
155	<p>Contemporary Trade Directory Entries</p> <p>Name: A M Autos Location: Pinfold Works, Park Road West, Huddersfield, West Yorkshire, HD4 5BN Classification: Garage Services Status: Inactive Positional Accuracy: Automatically positioned to the address</p>	A13NW (NW)	279	-	412333 415786
155	<p>Contemporary Trade Directory Entries</p> <p>Name: Vw Technik Location: Pinfold Works, Park Road West, Huddersfield, HD4 5BN Classification: Garage Services Status: Inactive Positional Accuracy: Automatically positioned to the address</p>	A13NW (NW)	290	-	412298 415774
156	<p>Contemporary Trade Directory Entries</p> <p>Name: I Canvas It Location: 175, Blackmoorfoot Road, Crosland Moor, Huddersfield, HD4 5AP Classification: T-Shirts Status: Inactive Positional Accuracy: Automatically positioned to the address</p>	A13NE (NE)	294	-	412796 415730

Map ID	Details	Quadrant Reference (Compass Direction)	Estimated Distance From Site	Contact	NGR
157	<p>Contemporary Trade Directory Entries</p> <p>Name: A1 Auto Services Ltd Location: 400, Manchester Road, Crosland Moor, Huddersfield, HD4 5BW Classification: Garage Services Status: Active Positional Accuracy: Automatically positioned to the address</p>	A18SW (N)	298	-	412508 415873
158	<p>Contemporary Trade Directory Entries</p> <p>Name: I V S Garage Services Location: 468, Manchester Road, Crosland Moor, Huddersfield, HD4 5BW Classification: Garage Services Status: Active Positional Accuracy: Automatically positioned to the address</p>	A13NW (N)	308	-	412405 415856
158	<p>Contemporary Trade Directory Entries</p> <p>Name: P W & Sons Auto Centre Location: 468, Manchester Road, Crosland Moor, Huddersfield, HD4 5BW Classification: Car Dealers - Used Status: Inactive Positional Accuracy: Automatically positioned to the address</p>	A13NW (N)	308	-	412405 415856
158	<p>Contemporary Trade Directory Entries</p> <p>Name: J C Autos Location: 468, Manchester Road, Crosland Moor, Huddersfield, West Yorkshire, HD4 5BW Classification: Mechanical Engineers Status: Inactive Positional Accuracy: Automatically positioned to the address</p>	A13NW (N)	308	-	412405 415856
159	<p>Contemporary Trade Directory Entries</p> <p>Name: N L Cars Location: Manchester Rd, Huddersfield, West Yorkshire, HD4 5SF Classification: Car Dealers - Used Status: Inactive Positional Accuracy: Manually positioned to the road within the address or location</p>	A13NW (NW)	320	-	412227 415741
160	<p>Contemporary Trade Directory Entries</p> <p>Name: M H Auto Services Location: 679, MANCHESTER ROAD, MILNSBRIDGE, HUDDERSFIELD, HD4 5SF Classification: Mot Testing Centres Status: Active Positional Accuracy: Automatically positioned to the address</p>	A12NE (W)	399	-	412107 415679
160	<p>Contemporary Trade Directory Entries</p> <p>Name: Vast Specialist & M O T Centre Location: 679 Manchester Road, Huddersfield, West Yorkshire, HD4 5SF Classification: Mot Testing Centres Status: Inactive Positional Accuracy: Automatically positioned to the address</p>	A12NE (W)	399	-	412107 415679
161	<p>Contemporary Trade Directory Entries</p> <p>Name: Spring Clean Location: 7, Gramfield Road, Huddersfield, HD4 5QA Classification: Carpet, Curtain & Upholstery Cleaners Status: Active Positional Accuracy: Automatically positioned to the address</p>	A12SE (SW)	402	-	412163 415291
162	<p>Contemporary Trade Directory Entries</p> <p>Name: J Bradbury & Co Ltd Location: Britannia Mills, Stoney Battery, HUDDERSFIELD, HD1 4TW Classification: Upholstery Manufacturers Status: Inactive Positional Accuracy: Automatically positioned to the address</p>	A18SE (N)	404	-	412627 415968
162	<p>Contemporary Trade Directory Entries</p> <p>Name: Apex Tower Systems Location: Britannia Mills, Stoney Battery, Huddersfield, HD1 4TW Classification: Scaffolding & Work Platforms Status: Inactive Positional Accuracy: Automatically positioned to the address</p>	A18SE (N)	404	-	412627 415968
162	<p>Contemporary Trade Directory Entries</p> <p>Name: Elliott Hallas & Sons Ltd Location: Stoney Battery, Huddersfield, HD1 4TN Classification: Belting Manufacturers Status: Inactive Positional Accuracy: Automatically positioned to the address</p>	A18SE (N)	430	-	412658 415988

Map ID	Details	Quadrant Reference (Compass Direction)	Estimated Distance From Site	Contact	NGR
162	<p>Contemporary Trade Directory Entries</p> <p>Name: T G Engineering Plastics Ltd Location: Britannia Mills, Stoney Battery, Huddersfield, HD1 4TL Classification: Plastic Products - Manufacturers Status: Active Positional Accuracy: Automatically positioned to the address</p>	A18SE (N)	445	-	412707 415986
162	<p>Contemporary Trade Directory Entries</p> <p>Name: V K B Joinery Manufacturing Ltd Location: Britannia Mills, Stoney Battery, Huddersfield, HD1 4TL Classification: Joinery Manufacturers Status: Inactive Positional Accuracy: Automatically positioned to the address</p>	A18SE (N)	445	-	412707 415986
163	<p>Contemporary Trade Directory Entries</p> <p>Name: R A Tyre Sales Location: 681 Manchester Road, Huddersfield, West Yorkshire, HD4 5SF Classification: Tyre Dealers Status: Active Positional Accuracy: Automatically positioned to the address</p>	A12NE (W)	452	-	412054 415685
163	<p>Contemporary Trade Directory Entries</p> <p>Name: C Potter & Co Location: 709, Manchester Road, Huddersfield, HD4 5SH Classification: French Polishing Status: Inactive Positional Accuracy: Automatically positioned to the address</p>	A12NE (W)	455	-	412046 415665
164	<p>Contemporary Trade Directory Entries</p> <p>Name: D B Santasalo Location: Park Works, Park Road, Crosland Moor, Huddersfield, West Yorkshire, HD4 5DD Classification: Gearboxes Status: Inactive Positional Accuracy: Automatically positioned to the address</p>	A14SW (E)	456	-	413062 415476
165	<p>Contemporary Trade Directory Entries</p> <p>Name: A D Marketing Location: 22, Dryclough Road, Huddersfield, HD4 5HU Classification: Plastics - Raw Materials Status: Active Positional Accuracy: Automatically positioned to the address</p>	A8NW (SW)	469	-	412248 415103
166	<p>Contemporary Trade Directory Entries</p> <p>Name: Groom Launderette Location: 56, Blackmoorfoot Road, HUDDERSFIELD, HD4 5BQ Classification: Laundries & Launderettes Status: Inactive Positional Accuracy: Automatically positioned to the address</p>	A14NW (NE)	472	-	412941 415834
167	<p>Contemporary Trade Directory Entries</p> <p>Name: Pegasus Location: UNIT 24C, UNION MILLS, TANYARD ROAD, MILNSBRIDGE, HUDDERSFIELD, HD3 4NB Classification: Coating Specialists Status: Active Positional Accuracy: Automatically positioned to the address</p>	A17SE (NW)	511	-	412114 415903
168	<p>Contemporary Trade Directory Entries</p> <p>Name: D B Santasalo Location: Park Works, Park Road, Crosland Moor, Huddersfield, HD4 5DD Classification: Gearboxes Status: Inactive Positional Accuracy: Automatically positioned to the address</p>	A14SW (E)	515	-	413116 415417
168	<p>Contemporary Trade Directory Entries</p> <p>Name: Battaglia Marble & Granite Ltd Location: Battaglia Buildings, Yew Green Road, Huddersfield, West Yorkshire, HD4 5EN Classification: Kitchen Furniture Manufacturers Status: Active Positional Accuracy: Manually positioned within the geographical locality</p>	A14SW (E)	518	-	413109 415367
168	<p>Contemporary Trade Directory Entries</p> <p>Name: Dews Haulage Location: Yew Green Road, Huddersfield, HD4 5EN Classification: Road Haulage Services Status: Inactive Positional Accuracy: Automatically positioned in the proximity of the address</p>	A14SW (E)	542	-	413138 415388

Map ID	Details	Quadrant Reference (Compass Direction)	Estimated Distance From Site	Contact	NGR
169	<p>Contemporary Trade Directory Entries</p> <p>Name: Concept Off Site Solutions Ltd Location: Unit 101, Union Mills, Tanyard Rd, Milnsbridge, Huddersfield, West Yorkshire, HD3 4NB Classification: Joinery Manufacturers Status: Inactive Positional Accuracy: Manually positioned to the address or location</p>	A17SE (NW)	525	-	412063 415863
170	<p>Contemporary Trade Directory Entries</p> <p>Name: A B Gas & Heating Location: 3, Cromarty Avenue, Huddersfield, HD4 5LG Classification: Boilers - Servicing, Replacements & Repairs Status: Inactive Positional Accuracy: Automatically positioned to the address</p>	A8NW (S)	545	-	412353 414959
171	<p>Contemporary Trade Directory Entries</p> <p>Name: Ramsden Bros Huddersfield Ltd Location: Crosland Moor Mills, Blackmoorfoot Road, Huddersfield, HD4 5AH Classification: Textile Manufacturing Status: Active Positional Accuracy: Automatically positioned to the address</p>	A19SW (NE)	560	-	413001 415899
171	<p>Contemporary Trade Directory Entries</p> <p>Name: Bargain Box Location: Crosland Moor Mill, Manchester Road, Huddersfield, HD4 5AA Classification: Boxes & Cartons Status: Active Positional Accuracy: Automatically positioned to the address</p>	A19SW (NE)	560	-	413001 415899
171	<p>Contemporary Trade Directory Entries</p> <p>Name: The Bargain Box Co Location: Crosland Moor Mills, Blackmoorfoot Road, Huddersfield, HD4 5AH Classification: Boxes & Cartons Status: Inactive Positional Accuracy: Automatically positioned to the address</p>	A19SW (NE)	562	-	413013 415888
172	<p>Contemporary Trade Directory Entries</p> <p>Name: P R Vans Location: 28, West View, Paddock, Huddersfield, HD1 4TX Classification: Commercial Vehicle Dealers Status: Inactive Positional Accuracy: Automatically positioned to the address</p>	A18SE (N)	595	-	412729 416138
173	<p>Contemporary Trade Directory Entries</p> <p>Name: The Car Lot Location: 333, Manchester Road, Huddersfield, HD4 5AA Classification: Car Dealers Status: Inactive Positional Accuracy: Automatically positioned to the address</p>	A19SW (NE)	607	-	413024 415946
173	<p>Contemporary Trade Directory Entries</p> <p>Name: Car Lot Location: 333, Manchester Road, Huddersfield, HD4 5AA Classification: Car Dealers Status: Active Positional Accuracy: Automatically positioned to the address</p>	A19SW (NE)	607	-	413024 415945
173	<p>Contemporary Trade Directory Entries</p> <p>Name: Arrow Commercial Centre (Huddersfield) Ltd Location: 333, Manchester Road, Huddersfield, HD4 5AA Classification: Commercial Vehicle Dealers Status: Inactive Positional Accuracy: Automatically positioned to the address</p>	A19SW (NE)	607	-	413024 415946
174	<p>Contemporary Trade Directory Entries</p> <p>Name: The Repair Shop Location: Unit 1, Blackmoorfoot Road, Huddersfield, West Yorkshire, HD4 5AH Classification: Garage Services Status: Inactive Positional Accuracy: Manually positioned within the geographical locality</p>	A19SW (NE)	615	-	413069 415901
174	<p>Contemporary Trade Directory Entries</p> <p>Name: Thomas Brown Engineering Ltd Location: Crosland Moor Mills, Oldfield Street, Huddersfield, HD4 5AJ Classification: Precision Engineers Status: Active Positional Accuracy: Automatically positioned to the address</p>	A19SW (NE)	624	-	413069 415916



Industrial Land Use

Map ID	Details	Quadrant Reference (Compass Direction)	Estimated Distance From Site	Contact	NGR
175	<p>Contemporary Trade Directory Entries</p> <p>Name: Time For You Location: 37, Tom Lane, Huddersfield, HD4 5PP Classification: Cleaning Services - Domestic Status: Inactive Positional Accuracy: Automatically positioned to the address</p>	A12SE (SW)	616	-	411940 415250
176	<p>Contemporary Trade Directory Entries</p> <p>Name: Steadfast Tapes Ltd Location: Union Mills, Tanyard Road, Milnsbridge, Huddersfield, HD3 4NB Classification: Packaging Materials Manufacturers & Suppliers Status: Active Positional Accuracy: Automatically positioned to the address</p>	A17SE (NW)	617	-	411971 415893
177	<p>Contemporary Trade Directory Entries</p> <p>Name: A A Fashion Location: Mill Street, Huddersfield, HD4 5AT Classification: Clothing & Fabrics - Manufacturers Status: Inactive Positional Accuracy: Automatically positioned in the proximity of the address</p>	A14NW (NE)	621	-	413134 415819
178	<p>Contemporary Trade Directory Entries</p> <p>Name: Martek Composites Ltd Location: Park Works, Park Road, Crosland Moor, Huddersfield, HD4 5DD Classification: Glass Fibre Manufacturers Status: Active Positional Accuracy: Automatically positioned to the address</p>	A14SW (E)	643	-	413220 415304
179	<p>Contemporary Trade Directory Entries</p> <p>Name: Handmade Mattress Company Location: MILNSBRIDGE, HUDDERSFIELD, HD3 4NB Classification: Bed & Mattress Manufacturers Status: Active Positional Accuracy: Automatically positioned to the address</p>	A17SE (NW)	675	-	411922 415923
180	<p>Contemporary Trade Directory Entries</p> <p>Name: Longwood Mending Location: Tanyard Rd, Milnsbridge, Huddersfield, West Yorkshire, HD3 4NB Classification: Textile Manufacturing Status: Inactive Positional Accuracy: Manually positioned to the road within the address or location</p>	A12NE (NW)	675	-	411879 415848
180	<p>Contemporary Trade Directory Entries</p> <p>Name: H C Printers Location: Tanyard Rd, Milnsbridge, Huddersfield, West Yorkshire, HD3 4NB Classification: Printers Status: Inactive Positional Accuracy: Manually positioned to the road within the address or location</p>	A12NE (NW)	678	-	411876 415849
181	<p>Contemporary Trade Directory Entries</p> <p>Name: South View Location: 15, South View, Paddock, Huddersfield, HD1 4UE Classification: Blinds, Awnings & Canopies Status: Inactive Positional Accuracy: Automatically positioned to the address</p>	A18NE (N)	678	-	412585 416252
182	<p>Contemporary Trade Directory Entries</p> <p>Name: Scott Brothers Enterprises Ltd Location: Union Mill, Bankwell Road, Huddersfield, West Yorkshire, HD3 4LU Classification: Concrete Products Status: Inactive Positional Accuracy: Manually positioned within the geographical locality</p>	A12NW (W)	686	-	411831 415757
183	<p>Contemporary Trade Directory Entries</p> <p>Name: Bridge Glazing Systems Location: Unit 20, George Street, Milnsbridge, Huddersfield, HD3 4JD Classification: Aluminium Fabricators Status: Inactive Positional Accuracy: Automatically positioned to the address</p>	A17SE (NW)	697	-	411964 416015
183	<p>Contemporary Trade Directory Entries</p> <p>Name: Yorkshire Wool Dyeing Co Location: George Street Mills, George Street, Milnsbridge, Huddersfield, HD3 4JD Classification: Dyers Status: Inactive Positional Accuracy: Automatically positioned to the address</p>	A17SE (NW)	697	-	411964 416015
183	<p>Contemporary Trade Directory Entries</p> <p>Name: Modern Handling Services Ltd Location: Unit 21, George Street, Milnsbridge, Huddersfield, HD3 4JD Classification: Materials Handling Equipment Status: Active Positional Accuracy: Automatically positioned to the address</p>	A17SE (NW)	697	-	411964 416015

Map ID	Details	Quadrant Reference (Compass Direction)	Estimated Distance From Site	Contact	NGR
183	<p>Contemporary Trade Directory Entries</p> <p>Name: Flow Location: Unit 23a,Crowthers Business Park Union Mills Tanyard Road, Milnsbridge, Huddersfield, West Yorkshire, HD3 4NB Classification: Under Floor Heating Status: Active Positional Accuracy: Automatically positioned to the address</p>	A17SE (NW)	697	-	411964 416015
183	<p>Contemporary Trade Directory Entries</p> <p>Name: Almondbury Weaving Location: Unit 28b-30, Union Mills, Tanyard Road, Milnsbridge, Huddersfield, HD3 4NB Classification: Textile Manufacturing Status: Inactive Positional Accuracy: Automatically positioned to the address</p>	A17SE (NW)	697	-	411964 416015
183	<p>Contemporary Trade Directory Entries</p> <p>Name: Mcc Technique Ltd Location: Unit 20, George Street Mill, George Street, Milnsbridge, Huddersfield, West Yorkshire, HD3 4JD Classification: Control Panel Manufacturers Status: Inactive Positional Accuracy: Automatically positioned to the address</p>	A17SE (NW)	697	-	411964 416015
183	<p>Contemporary Trade Directory Entries</p> <p>Name: Nepean Timbers & Marble Location: Unit 22, George Street Mill, George Street, Milnsbridge, Huddersfield, HD3 4JD Classification: Fireplaces & Mantelpieces Status: Inactive Positional Accuracy: Automatically positioned to the address</p>	A17SE (NW)	697	-	411964 416015
183	<p>Contemporary Trade Directory Entries</p> <p>Name: Almondbury Weaving Location: Unit 28b-30, Union Mills, Tanyard Road, Milnsbridge, Huddersfield, West Yorkshire, HD3 4NB Classification: Textile Manufacturing Status: Inactive Positional Accuracy: Automatically positioned to the address</p>	A17SE (NW)	697	-	411964 416015
183	<p>Contemporary Trade Directory Entries</p> <p>Name: John Gladstone & Co Ltd Location: Union Mills, George Street, Milnsbridge, Huddersfield, West Yorkshire, HD3 4JD Classification: Dyers Status: Inactive Positional Accuracy: Automatically positioned to the address</p>	A17SE (NW)	697	-	411964 416015
183	<p>Contemporary Trade Directory Entries</p> <p>Name: Micro Engineering Ltd Location: Union Mills,Tanyard Rd, Milnsbridge, Huddersfield, West Yorkshire, HD3 4NB Classification: Wire Products - Manufacturers Status: Inactive Positional Accuracy: Manually positioned within the geographical locality</p>	A17SE (NW)	697	-	411964 416014
183	<p>Contemporary Trade Directory Entries</p> <p>Name: John Gladstones Dyers & Finishers Ltd Location: Union Mills, George Street, Milnsbridge, Huddersfield, West Yorkshire, HD3 4JD Classification: Dyers Status: Inactive Positional Accuracy: Automatically positioned to the address</p>	A17SE (NW)	697	-	411964 416015
183	<p>Contemporary Trade Directory Entries</p> <p>Name: Valley Fabrications Location: Union Mills, Tanyard Road, Milnsbridge, Huddersfield, West Yorkshire, HD3 4NB Classification: Wrought Ironwork Status: Inactive Positional Accuracy: Automatically positioned to the address</p>	A17SE (NW)	697	-	411964 416015
183	<p>Contemporary Trade Directory Entries</p> <p>Name: Uk Narrow Fabrics Location: Unit 101, Union Mills, Tanyard Road, Milnsbridge, Huddersfield, HD3 4NB Classification: Textile Manufacturing Status: Inactive Positional Accuracy: Automatically positioned to the address</p>	A17SE (NW)	697	-	411964 416015



Map ID	Details	Quadrant Reference (Compass Direction)	Estimated Distance From Site	Contact	NGR
183	<p>Contemporary Trade Directory Entries</p> <p>Name: Waterloo Trade & Retail Windows Location: Unit 28b-30, Union Mills, Tanyard Road, Milnsbridge, Huddersfield, West Yorkshire, HD3 4NB Classification: PVC-U Products - Manufacturers & Suppliers Status: Inactive Positional Accuracy: Manually positioned to the address or location</p>	A17SE (NW)	697	-	411964 416015
183	<p>Contemporary Trade Directory Entries</p> <p>Name: Bridge Aluminium Systems Location: Unit 31, Union Mills, Tanyard Road, Milnsbridge, Huddersfield, HD3 4NB Classification: Aluminium Fabricators Status: Inactive Positional Accuracy: Automatically positioned to the address</p>	A17SE (NW)	697	-	411964 416015
183	<p>Contemporary Trade Directory Entries</p> <p>Name: Bridge Aluminium (Huddersfield) Ltd Location: Unit 31, Union Mills, Tanyard Road, Milnsbridge, Huddersfield, HD3 4NB Classification: Aluminium Fabricators Status: Inactive Positional Accuracy: Automatically positioned to the address</p>	A17SE (NW)	697	-	411964 416015
183	<p>Contemporary Trade Directory Entries</p> <p>Name: Gosling International Location: Union Mills, Tanyard Road, Milnsbridge, Huddersfield, HD3 4NB Classification: Road Haulage Services Status: Inactive Positional Accuracy: Automatically positioned to the address</p>	A17SE (NW)	697	-	411964 416015
184	<p>Contemporary Trade Directory Entries</p> <p>Name: Centrifuge Engineering Services Location: South Side Works, South Street, Paddock, Huddersfield, HD1 4UG Classification: Hydraulic Engineers Status: Inactive Positional Accuracy: Automatically positioned to the address</p>	A18NW (N)	697	-	412494 416272
184	<p>Contemporary Trade Directory Entries</p> <p>Name: R V Spivey & Sons Location: Rear Of, Croft Street, Huddersfield, HD1 4UH Classification: Engineers - General Status: Inactive Positional Accuracy: Automatically positioned to the address</p>	A18NW (N)	697	-	412494 416272
184	<p>Contemporary Trade Directory Entries</p> <p>Name: Centrifuge Engineering Services Location: South Side Works, South Street, Paddock, Huddersfield, HD1 4UG Classification: Hydraulic Engineers Status: Active Positional Accuracy: Automatically positioned to the address</p>	A18NW (N)	701	-	412490 416276
185	<p>Contemporary Trade Directory Entries</p> <p>Name: Wisser Recycling Location: Pollard Street South, Milnsbridge, Huddersfield, West Yorkshire, HD3 4GU Classification: Recycling Services Status: Active Positional Accuracy: Manually positioned to the road within the address or location</p>	A17SE (NW)	715	-	411885 415940
185	<p>Contemporary Trade Directory Entries</p> <p>Name: St Christophers Motors Location: Tanyard Industrial Estate, Tanyard Road, Milnsbridge, Huddersfield, HD3 4NB Classification: Car Dealers - Used Status: Inactive Positional Accuracy: Automatically positioned in the proximity of the address</p>	A17SW (NW)	733	-	411859 415932
185	<p>Contemporary Trade Directory Entries</p> <p>Name: Bluebell Trading (Uk) Ltd Location: Bridgecroft Mills, Tanyard Rd, Milnsbridge, Huddersfield, West Yorkshire, HD3 4NB Classification: Joinery Manufacturers Status: Inactive Positional Accuracy: Manually positioned to the address or location</p>	A17SW (NW)	738	-	411848 415924
186	<p>Contemporary Trade Directory Entries</p> <p>Name: Snake Autos Location: Millgate, Huddersfield, HD1 4SD Classification: Garage Services Status: Inactive Positional Accuracy: Automatically positioned to the address</p>	A19SW (NE)	719	-	413042 416086



Map ID	Details	Quadrant Reference (Compass Direction)	Estimated Distance From Site	Contact	NGR
186	<p>Contemporary Trade Directory Entries</p> <p>Name: Cemex Huddersfield Plant Location: Millgate, Huddersfield, HD1 4SD Classification: Sand, Gravel & Other Aggregates Status: Active Positional Accuracy: Automatically positioned to the address</p>	A19SW (NE)	731	-	413075 416071
186	<p>Contemporary Trade Directory Entries</p> <p>Name: Cemex Ready Mix Ltd Location: Millgate, Huddersfield, HD1 4SD Classification: Concrete & Mortar Ready Mixed Status: Inactive Positional Accuracy: Automatically positioned to the address</p>	A19SW (NE)	731	-	413075 416071
187	<p>Contemporary Trade Directory Entries</p> <p>Name: Clamping & Connecting Products Ltd Location: 34, Thornfield Road, Huddersfield, HD4 5HQ Classification: Hose, Tubing & Fittings Status: Inactive Positional Accuracy: Automatically positioned in the proximity of the address</p>	A9NW (SE)	725	-	413181 415050
188	<p>Contemporary Trade Directory Entries</p> <p>Name: N U Motors Location: 274, Manchester Road, Huddersfield, HD4 5AA Classification: Car Dealers - Used Status: Active Positional Accuracy: Automatically positioned to the address</p>	A19SW (NE)	729	-	413146 415989
188	<p>Contemporary Trade Directory Entries</p> <p>Name: A1 24hr Breakdown Recovery Location: 264 Manchester Rd, Huddersfield, West Yorkshire, HD4 5AA Classification: Breakdown and Recovery Status: Inactive Positional Accuracy: Manually positioned to the address or location</p>	A19SW (NE)	740	-	413174 415970
188	<p>Contemporary Trade Directory Entries</p> <p>Name: Tow Direct Location: 264 Manchester Rd, Huddersfield, West Yorkshire, HD4 5AA Classification: Breakdown and Recovery Status: Inactive Positional Accuracy: Manually positioned to the address or location</p>	A19SW (NE)	740	-	413174 415970
188	<p>Contemporary Trade Directory Entries</p> <p>Name: M A S Tyres Location: 264, Manchester Road, Huddersfield, HD4 5AA Classification: Tyre Dealers Status: Active Positional Accuracy: Automatically positioned to the address</p>	A19SW (NE)	741	-	413175 415970
188	<p>Contemporary Trade Directory Entries</p> <p>Name: Autopaint Huddersfield Location: Unit 3, 264, Manchester Road, Huddersfield, HD4 5AA Classification: Car Paint & Lacquer Manufacturers & Suppliers Status: Active Positional Accuracy: Automatically positioned to the address</p>	A19SW (NE)	767	-	413194 415988
188	<p>Contemporary Trade Directory Entries</p> <p>Name: Sulaymani Garage Location: Unit 4, 264, Manchester Road, Huddersfield, HD4 5AA Classification: Garage Services Status: Inactive Positional Accuracy: Automatically positioned to the address</p>	A19SW (NE)	769	-	413194 415991
189	<p>Contemporary Trade Directory Entries</p> <p>Name: Myhome Location: 511A Blackmoorfoot Road, Crosland Moor, Huddersfield, West Yorkshire, HD4 5NR Classification: Cleaning Services - Domestic Status: Inactive Positional Accuracy: Manually positioned to the road within the address or location</p>	A7NE (SW)	730	-	411986 414990
190	<p>Contemporary Trade Directory Entries</p> <p>Name: Dirtlifters Location: 2, Foster Avenue, HUDDERSFIELD, HD4 5LN Classification: Commercial Cleaning Services Status: Inactive Positional Accuracy: Automatically positioned to the address</p>	A8SW (S)	730	-	412531 414735

Map ID	Details	Quadrant Reference (Compass Direction)	Estimated Distance From Site	Contact	NGR
191	<p>Contemporary Trade Directory Entries</p> <p>Name: Cemex Huddersfield Concrete Plant Concrete Account Orders Location: Millgate Paddock Manchester Road, Huddersfield, West Yorkshire, HD1 4SD Classification: Concrete & Mortar Ready Mixed Status: Active Positional Accuracy: Manually positioned to the address or location</p>	A19SW (NE)	736	-	413096 416057
192	<p>Contemporary Trade Directory Entries</p> <p>Name: Vale Engineering Location: 1, Radcliffe Road, Huddersfield, HD3 4LX Classification: Precision Engineers Status: Inactive Positional Accuracy: Automatically positioned to the address</p>	A12NW (W)	737	-	411764 415698
192	<p>Contemporary Trade Directory Entries</p> <p>Name: Pennine Domestic Appliances Ltd Location: 1b, Radcliffe Road, HUDDERSFIELD, HD3 4LX Classification: Domestic Appliances - Servicing, Repairs & Parts Status: Inactive Positional Accuracy: Automatically positioned to the address</p>	A12NW (W)	737	-	411764 415698
192	<p>Contemporary Trade Directory Entries</p> <p>Name: Centrifuge Engineering Services Location: 1a, Radcliffe Road, Huddersfield, HD3 4LX Classification: Hydraulic Engineers Status: Inactive Positional Accuracy: Automatically positioned to the address</p>	A12NW (W)	737	-	411764 415698
192	<p>Contemporary Trade Directory Entries</p> <p>Name: Niche Fasteners Ltd Location: 2 Radcliffe Rd, Huddersfield, West Yorkshire, HD3 4LX Classification: Fasteners & Fixing Devices Status: Inactive Positional Accuracy: Manually positioned to the road within the address or location</p>	A12NW (W)	746	-	411758 415714
192	<p>Contemporary Trade Directory Entries</p> <p>Name: Ace Security Products Ltd Location: Unit 1a, Blakes Bus. Park, Radcliffe Rd, Miles Bridge, Huddersfield, West Yorkshire, HD3 4LX Classification: Roller Shutter Manufacturers Status: Inactive Positional Accuracy: Manually positioned to the road within the address or location</p>	A12NW (W)	778	-	411724 415708
193	<p>Contemporary Trade Directory Entries</p> <p>Name: Automatic Transmissions Ltd Location: Crosland Moor Garage, Blackmoorfoot Road, Huddersfield, HD4 5AQ Classification: Garage Services Status: Inactive Positional Accuracy: Automatically positioned to the address</p>	A19SE (NE)	742	-	413231 415891
193	<p>Contemporary Trade Directory Entries</p> <p>Name: Premier Coachworks Location: Crosland Moor Garage, Blackmoorfoot Road, Huddersfield, HD4 5AQ Classification: Car Body Repairs Status: Inactive Positional Accuracy: Automatically positioned to the address</p>	A19SE (NE)	742	-	413231 415891
193	<p>Contemporary Trade Directory Entries</p> <p>Name: Premier Coachworks Location: Crosland Moor Garage, Blackmoorfoot Road, Crosland Moor, Huddersfield, West Yorkshire, HD4 5AQ Classification: Car Body Repairs Status: Inactive Positional Accuracy: Automatically positioned to the address</p>	A19SE (NE)	752	-	413233 415907
193	<p>Contemporary Trade Directory Entries</p> <p>Name: F & R Engineering Services Location: Griffin Works, 273a, Manchester Road, Huddersfield, HD4 5AG Classification: Engineering Machine Services Status: Inactive Positional Accuracy: Automatically positioned to the address</p>	A19SE (NE)	778	-	413254 415923
194	<p>Contemporary Trade Directory Entries</p> <p>Name: Focus Sports & Leisure International Location: Focal Point North, Longwood Road, Huddersfield, HD3 4EY Classification: Leisure & Sportswear Manufacturers & Wholesalers Status: Inactive Positional Accuracy: Automatically positioned to the address</p>	A18NW (N)	757	-	412306 416298



Map ID	Details	Quadrant Reference (Compass Direction)	Estimated Distance From Site	Contact	NGR
195	<p>Contemporary Trade Directory Entries</p> <p>Name: Cemex Huddersfield Concrete Plant Mortar Screed Sales Location: Millgate Paddock Manchester Road, Huddersfield, West Yorkshire, HD1 4SD Classification: Cement Manufacturers & Distributors Status: Active Positional Accuracy: Manually positioned to the road within the address or location</p>	A19SW (NE)	759	-	413098 416088
195	<p>Contemporary Trade Directory Entries</p> <p>Name: Cemex Uk Location: Millgate Paddock, Manchester Road, Huddersfield, West Yorkshire, HD1 4SD Classification: Concrete & Mortar Ready Mixed Status: Active Positional Accuracy: Manually positioned within the geographical locality</p>	A19SW (NE)	781	-	413138 416079
195	<p>Contemporary Trade Directory Entries</p> <p>Name: Pak Poultry Ltd Location: Millgate, Huddersfield, HD1 4SD Classification: Abattoirs Status: Inactive Positional Accuracy: Automatically positioned to the address</p>	A19SW (NE)	782	-	413138 416079
195	<p>Contemporary Trade Directory Entries</p> <p>Name: Kinrich Location: Granville Mills, Millgate, Huddersfield, HD1 4SD Classification: Recycling Services Status: Active Positional Accuracy: Automatically positioned to the address</p>	A19SW (NE)	800	-	413141 416103
196	<p>Contemporary Trade Directory Entries</p> <p>Name: Car Scraping Scrap Yards In Huddersfield Location: Herbert Brown House, 50-52, Whiteley Street, Huddersfield, HD3 4LT Classification: Car Breakers & Dismantlers Status: Inactive Positional Accuracy: Automatically positioned to the address</p>	A12NW (W)	760	-	411754 415754
196	<p>Contemporary Trade Directory Entries</p> <p>Name: Polymaster (Uk) Ltd Location: Herbert Brown House, 50-52, Whiteley Street, Huddersfield, HD3 4LT Classification: Cutting Tools & Machinery Status: Inactive Positional Accuracy: Automatically positioned to the address</p>	A12NW (W)	760	-	411754 415754
197	<p>Contemporary Trade Directory Entries</p> <p>Name: Surface Glaze Location: 114, Yews Hill Road, Huddersfield, HD1 3SP Classification: Bath Resurfacing Status: Active Positional Accuracy: Automatically positioned to the address</p>	A14NE (E)	763	-	413361 415599
198	<p>Contemporary Trade Directory Entries</p> <p>Name: Isis 247 Location: Newhaven Business Pk, Unit 1 & 7 Lowergate, Milnsbridge, Huddersfield, West Yorkshire, HD3 4HS Classification: Road Haulage Services Status: Inactive Positional Accuracy: Manually positioned to the road within the address or location</p>	A17NE (NW)	771	-	412152 416248
199	<p>Contemporary Trade Directory Entries</p> <p>Name: Thompson Cooling Solutions Ltd Location: Unit 6a, Railway Sawmills, Burbeary Road, Huddersfield, HD1 3UN Classification: Air Conditioning & Refrigeration Contractors Status: Inactive Positional Accuracy: Automatically positioned to the address</p>	A9NE (SE)	773	-	413290 415132
200	<p>Contemporary Trade Directory Entries</p> <p>Name: A & N Motors Location: Unit 10, Tanyard Industrial Estate, Tanyard Road, Milnsbridge, Huddersfield, HD3 4NB Classification: Garage Services Status: Inactive Positional Accuracy: Automatically positioned to the address</p>	A17SW (NW)	775	-	411789 415891
200	<p>Contemporary Trade Directory Entries</p> <p>Name: E T Location: Unit 17/19, Tanyard Industrial Estate, Tanyard Road, Milnsbridge, Huddersfield, HD3 4NB Classification: Garage Services Status: Inactive Positional Accuracy: Automatically positioned to the address</p>	A12NW (NW)	781	-	411765 415853

Map ID	Details	Quadrant Reference (Compass Direction)	Estimated Distance From Site	Contact	NGR
201	<p>Contemporary Trade Directory Entries</p> <p>Name: F G 3 Manufacturing Northern Ltd Location: Unit 8 Blakes Business Park, Radcliffe Road, Huddersfield, West Yorkshire, HD3 4LX Classification: Joinery Manufacturers Status: Inactive Positional Accuracy: Manually positioned within the geographical locality</p>	A12NW (W)	795	-	411708 415717
202	<p>Contemporary Trade Directory Entries</p> <p>Name: M N S Textiles Ltd Location: Unit 3-4, Pollard Street South, Milnsbridge, Huddersfield, HD3 4GU Classification: Textile Manufacturing Status: Active Positional Accuracy: Automatically positioned to the address</p>	A17SW (NW)	799	-	411818 415990
202	<p>Contemporary Trade Directory Entries</p> <p>Name: Park Welding Location: Unit 2 The New Mill, George Street, Milnsbridge, Huddersfield, West Yorkshire, HD3 4JD Classification: Sheet Metal Work Status: Inactive Positional Accuracy: Manually positioned within the geographical locality</p>	A17SW (NW)	799	-	411818 415990
202	<p>Contemporary Trade Directory Entries</p> <p>Name: West Wood Print Management Ltd Location: Unit NM10, Colne Side Business Park, George St, Milnsbridge, Huddersfield, West Yorkshire, HD3 4JD Classification: Printers Status: Inactive Positional Accuracy: Manually positioned within the geographical locality</p>	A17SW (NW)	813	-	411786 415966
202	<p>Contemporary Trade Directory Entries</p> <p>Name: Uju Textiles Ltd Location: Unit 20 Union Mills, George Street, Milnsbridge, Huddersfield, West Yorkshire, HD3 4JD Classification: Waste Disposal Services Status: Active Positional Accuracy: Manually positioned within the geographical locality</p>	A17SW (NW)	818	-	411794 415989
203	<p>Contemporary Trade Directory Entries</p> <p>Name: Treely Amazing Location: Unit 17 Railway Sawmills, Burbeary Road, Huddersfield, West Yorkshire, HD1 3UN Classification: Furniture - Repairing & Restoring Status: Inactive Positional Accuracy: Manually positioned to the address or location</p>	A9NE (SE)	804	-	413297 415080
203	<p>Contemporary Trade Directory Entries</p> <p>Name: Bray Building Services Location: Unit 9 Railway Sawmills, Burbeary Road, Huddersfield, West Yorkshire, HD1 3UN Classification: Damp & Dry Rot Control Status: Inactive Positional Accuracy: Automatically positioned to the address</p>	A9NE (SE)	811	-	413301 415074
203	<p>Contemporary Trade Directory Entries</p> <p>Name: Plus Foods Location: Plus Foods Unit 1, Railway Sawmills, Burbeary Road, Huddersfield, HD1 3UN Classification: Frozen Food Processors & Distributors Status: Active Positional Accuracy: Automatically positioned to the address</p>	A9NE (SE)	812	-	413301 415073
203	<p>Contemporary Trade Directory Entries</p> <p>Name: We Buy Any Car Location: Huddersfield Food Services Unit 3, Railway Sawmills, Burbeary Road, Huddersfield, HD1 3UN Classification: Car Dealers Status: Inactive Positional Accuracy: Automatically positioned to the address</p>	A9NE (SE)	812	-	413301 415073
204	<p>Contemporary Trade Directory Entries</p> <p>Name: Dews Haulage Ltd Location: Moorbottom Road, Huddersfield, HD1 3JT Classification: Road Haulage Services Status: Inactive Positional Accuracy: Automatically positioned to the address</p>	A19SE (NE)	809	-	413319 415876
205	<p>Contemporary Trade Directory Entries</p> <p>Name: Lodge Joinery (Manufacturing) Ltd Location: Bridgecroft, Huddersfield, West Yorkshire, HD3 4NF Classification: Joinery Manufacturers Status: Inactive Positional Accuracy: Automatically positioned to the address</p>	A17SW (NW)	820	-	411743 415899

Map ID	Details	Quadrant Reference (Compass Direction)	Estimated Distance From Site	Contact	NGR
205	Contemporary Trade Directory Entries Name: T G S Motor Repairs Ltd Location: Bridgecroft, Huddersfield, HD3 4NF Classification: Garage Services Status: Inactive Positional Accuracy: Automatically positioned to the address	A17SW (NW)	820	-	411743 415899
206	Contemporary Trade Directory Entries Name: Blakes Engineering Co Location: Unit 3, Blakes Business Park, Radcliffe Road, Huddersfield, HD3 4LX Classification: Precision Engineers Status: Active Positional Accuracy: Automatically positioned to the address	A12NW (W)	830	-	411666 415678
206	Contemporary Trade Directory Entries Name: Footprints Location: Unit 1, Radcliffe Road, Huddersfield, HD3 4LX Classification: Printers Status: Inactive Positional Accuracy: Automatically positioned to the address	A12NW (W)	830	-	411666 415678
206	Contemporary Trade Directory Entries Name: Huddersfield Aluminium Location: Unit 1, Blakes Business Park, Radcliffe Road, Huddersfield, HD3 4LX Classification: Aluminium Fabricators Status: Inactive Positional Accuracy: Automatically positioned to the address	A12NW (W)	830	-	411666 415678
206	Contemporary Trade Directory Entries Name: A D G Engineering Ltd Location: Unit 2, Blakes Business Park, Radcliffe Road, Huddersfield, HD3 4LX Classification: Industrial Engineers Status: Active Positional Accuracy: Automatically positioned to the address	A12NW (W)	830	-	411666 415678
206	Contemporary Trade Directory Entries Name: G A S Auto Centre Location: Unit 1, Blakes Business Park, Radcliffe Road, Huddersfield, HD3 4LX Classification: Garage Services Status: Inactive Positional Accuracy: Automatically positioned to the address	A12NW (W)	830	-	411666 415678
206	Contemporary Trade Directory Entries Name: Bee-Spoke Location: Unit 8, Blakes Business Park, Radcliffe Road, Huddersfield, HD3 4LX Classification: Joinery Manufacturers Status: Inactive Positional Accuracy: Automatically positioned to the address	A12NW (W)	863	-	411629 415653
206	Contemporary Trade Directory Entries Name: C S Associates Location: MILNSBRIDGE, HUDDERSFIELD, HD3 4LX Classification: Road Haulage Services Status: Active Positional Accuracy: Automatically positioned to the address	A12NW (W)	868	-	411624 415652
207	Contemporary Trade Directory Entries Name: M O C Construction Location: 36, Armitage Road, Milnsbridge, Huddersfield, HD3 4JN Classification: Concrete Reinforcements Status: Inactive Positional Accuracy: Automatically positioned to the address	A17SE (NW)	836	-	411921 416169
208	Contemporary Trade Directory Entries Name: G K Autos Location: 533, Blackmoorfoot Road, Huddersfield, HD4 5NT Classification: Garage Services Status: Active Positional Accuracy: Automatically positioned to the address	A7NE (SW)	841	-	411949 414870
208	Contemporary Trade Directory Entries Name: Enkae Prestige Motors Location: 537, Blackmoorfoot Road, Huddersfield, HD4 5NT Classification: Car Dealers - Used Status: Active Positional Accuracy: Automatically positioned to the address	A7SE (SW)	877	-	411927 414840

Map ID	Details	Quadrant Reference (Compass Direction)	Estimated Distance From Site	Contact	NGR
209	<p>Contemporary Trade Directory Entries</p> <p>Name: M K K Transport Ltd Location: Unit 4, New Mill, George Street, Milnsbridge, Huddersfield, West Yorkshire, HD3 4JD Classification: Road Haulage Services Status: Inactive Positional Accuracy: Automatically positioned to the address</p>	A17SW (NW)	842	-	411828 416077
209	<p>Contemporary Trade Directory Entries</p> <p>Name: Connoisseur Classics Ltd Location: UNIT 6, NEW MILL, GEORGE STREET, MILNSBRIDGE, HUDDERSFIELD, HD3 4JD Classification: Car Body Repairs Status: Active Positional Accuracy: Automatically positioned to the address</p>	A17SW (NW)	842	-	411827 416076
209	<p>Contemporary Trade Directory Entries</p> <p>Name: Viewled Location: Unit 10, New Mill, George Street, Milnsbridge, Huddersfield, HD3 4JD Classification: Lighting Manufacturers Status: Active Positional Accuracy: Automatically positioned to the address</p>	A17SW (NW)	842	-	411827 416076
209	<p>Contemporary Trade Directory Entries</p> <p>Name: Anilocks Location: George Street Mill, NM10 George St, Milnsbridge, Huddersfield, West Yorkshire, HD3 4JD Classification: Mechanical Engineers Status: Inactive Positional Accuracy: Manually positioned to the address or location</p>	A17SW (NW)	842	-	411827 416076
210	<p>Contemporary Trade Directory Entries</p> <p>Name: A-Z Tyres Location: 7, Branch Street, Huddersfield, HD1 4JL Classification: Tyre Dealers Status: Active Positional Accuracy: Automatically positioned to the address</p>	A18NE (N)	844	-	412793 416379
210	<p>Contemporary Trade Directory Entries</p> <p>Name: D B Tec Ltd Location: 3, Branch Street, Huddersfield, HD1 4JL Classification: Generators - Sales & Service Status: Inactive Positional Accuracy: Automatically positioned to the address</p>	A18NE (N)	846	-	412758 416392
211	<p>Contemporary Trade Directory Entries</p> <p>Name: David Bell Heating & Plumbing Location: 52, Beaumont Park Road, HUDDERSFIELD, HD4 5JP Classification: Boilers - Servicing, Replacements & Repairs Status: Active Positional Accuracy: Automatically positioned to the address</p>	A8SE (S)	847	-	412784 414647
212	<p>Contemporary Trade Directory Entries</p> <p>Name: B & I Engineering Location: Hill Top Works, 16, Hill Top Road, Paddock, Huddersfield, HD1 4SQ Classification: Motor Cycle & Component Manufacturers Status: Active Positional Accuracy: Automatically positioned to the address</p>	A19SW (NE)	852	-	413164 416154
213	<p>Contemporary Trade Directory Entries</p> <p>Name: Newnorth Motors Location: 5, Northfield Avenue, Huddersfield, West Yorkshire, HD1 3SH Classification: Car Dealers - Used Status: Inactive Positional Accuracy: Automatically positioned to the address</p>	A14NE (E)	853	-	413457 415554
214	<p>Contemporary Trade Directory Entries</p> <p>Name: Clone Valley Motor Co Location: 1 Market Street, Milnsbridge, Huddersfield, West Yorkshire, HD3 4ND Classification: Car Dealers Status: Inactive Positional Accuracy: Manually positioned to the address or location</p>	A12NW (W)	854	-	411681 415837
215	<p>Contemporary Trade Directory Entries</p> <p>Name: Crossgrove Associates Ltd Location: Colne Side Business Park, George Street, Milnsbridge, Huddersfield, HD3 4JD Classification: Boxes & Cartons Status: Active Positional Accuracy: Automatically positioned to the address</p>	A17SW (NW)	854	-	411746 415980



Map ID	Details	Quadrant Reference (Compass Direction)	Estimated Distance From Site	Contact	NGR
215	<p>Contemporary Trade Directory Entries</p> <p>Name: Advanced Polymers Location: 2 George St, Milnsbridge, Huddersfield, West Yorkshire, HD3 4JD Classification: Recycling Services Status: Inactive Positional Accuracy: Manually positioned to the road within the address or location</p>	A17SW (NW)	857	-	411757 416003
215	<p>Contemporary Trade Directory Entries</p> <p>Name: Mount Garage Location: George Street, Milnsbridge, Huddersfield, West Yorkshire, HD3 4JD Classification: Garage Services Status: Active Positional Accuracy: Automatically positioned to the address</p>	A17SW (NW)	876	-	411728 415991
216	<p>Contemporary Trade Directory Entries</p> <p>Name: Johnson Cooper Engineering Services Ltd Location: 132, Woodside Road, Huddersfield, HD4 5JJ Classification: Engineering Machine Services Status: Inactive Positional Accuracy: Automatically positioned to the address</p>	A8SE (S)	865	-	412611 414602
217	<p>Contemporary Trade Directory Entries</p> <p>Name: H Pogson & Son Location: 16, Burbeary Road, Huddersfield, HD1 3UN Classification: Engineers - General Status: Inactive Positional Accuracy: Automatically positioned to the address</p>	A9NE (SE)	866	-	413387 415119
217	<p>Contemporary Trade Directory Entries</p> <p>Name: Independent Business Machines Location: Burbeary Rd, Huddersfield, West Yorkshire, HD1 3UN Classification: Photocopiers Status: Inactive Positional Accuracy: Manually positioned to the road within the address or location</p>	A9NE (SE)	873	-	413390 415108
218	<p>Contemporary Trade Directory Entries</p> <p>Name: Grange Precision Engineering Ltd Location: Bridgecroft, Huddersfield, West Yorkshire, HD3 4NF Classification: Precision Engineers Status: Inactive Positional Accuracy: Automatically positioned to the address</p>	A17SW (NW)	867	-	411687 415888
219	<p>Contemporary Trade Directory Entries</p> <p>Name: Continental Sports Ltd Location: Millgate, Huddersfield, HD1 4SD Classification: Sports Equipment Manufacturers & Distributors Status: Active Positional Accuracy: Automatically positioned to the address</p>	A19SW (NE)	868	-	413221 416117
219	<p>Contemporary Trade Directory Entries</p> <p>Name: Wellfield General Engineering Co Location: Millgate, Huddersfield, HD1 4SD Classification: Engineers - General Status: Inactive Positional Accuracy: Automatically positioned to the address</p>	A19SW (NE)	868	-	413221 416117
219	<p>Contemporary Trade Directory Entries</p> <p>Name: Floor To Ceiling Fitted Furniture Location: Shires Hill, Huddersfield, HD1 4SE Classification: Furniture Manufacturers - Home & Office Status: Active Positional Accuracy: Automatically positioned to the address</p>	A19SE (NE)	908	-	413242 416153
219	<p>Contemporary Trade Directory Entries</p> <p>Name: Floor To Ceiling Fitted Furniture Location: Shires Hill, Huddersfield, West Yorkshire, HD1 4SE Classification: Furniture Manufacturers - Home & Office Status: Inactive Positional Accuracy: Automatically positioned to the address</p>	A19SE (NE)	909	-	413242 416154
219	<p>Contemporary Trade Directory Entries</p> <p>Name: Nudesign Location: Shires Hill, Huddersfield, West Yorkshire, hd1 4se Classification: Furniture - Reproduction Status: Inactive Positional Accuracy: Manually positioned within the geographical locality</p>	A19SE (NE)	915	-	413263 416139
220	<p>Contemporary Trade Directory Entries</p> <p>Name: Bench Mark Kitchens Ltd Location: Birkhouse Lane, Huddersfield, HD1 4SF Classification: Kitchen Furniture Manufacturers Status: Inactive Positional Accuracy: Automatically positioned to the address</p>	A19SE (NE)	869	-	413276 416049

Map ID	Details	Quadrant Reference (Compass Direction)	Estimated Distance From Site	Contact	NGR
220	<p>Contemporary Trade Directory Entries</p> <p>Name: Breg Products Location: Tower Works, Birkhouse Lane, Huddersfield, HD1 4SF Classification: Trolley, Truck & Barrow Makers Status: Active Positional Accuracy: Automatically positioned to the address</p>	A19SE (NE)	911	-	413324 416054
220	<p>Contemporary Trade Directory Entries</p> <p>Name: Prh Fabrication Location: Unit 13,Paddock Viaduct,Manchester Rd, Huddersfield, West Yorkshire, HD1 3JF Classification: Wrought Ironwork Status: Inactive Positional Accuracy: Automatically positioned to the address</p>	A19SE (NE)	918	-	413355 416022
221	<p>Contemporary Trade Directory Entries</p> <p>Name: We Buy Scrap Cars Location: 5, North Street, Lockwood, Huddersfield, HD1 3UA Classification: Scrap Metal Merchants Status: Inactive Positional Accuracy: Automatically positioned to the address</p>	A14SE (E)	875	-	413460 415300
222	<p>Contemporary Trade Directory Entries</p> <p>Name: Royds Hall Printing Co Location: 96, Longwood Road, Huddersfield, HD3 4EJ Classification: Printers Status: Active Positional Accuracy: Automatically positioned to the address</p>	A17NE (NW)	875	-	412107 416342
223	<p>Contemporary Trade Directory Entries</p> <p>Name: Pennine Blending Co Ltd Location: New Street, Milnsbridge, Huddersfield, HD3 4LN Classification: Textile Manufacturing Status: Inactive Positional Accuracy: Automatically positioned to the address</p>	A12NW (W)	884	-	411632 415780
223	<p>Contemporary Trade Directory Entries</p> <p>Name: Pennine Textiles & Recycling Location: New Street, Milnsbridge, Huddersfield, HD3 4LN Classification: Textile Manufacturing Status: Active Positional Accuracy: Automatically positioned to the address</p>	A12NW (W)	884	-	411632 415780
223	<p>Contemporary Trade Directory Entries</p> <p>Name: Gledhill Motors Location: 9, New Street, Milnsbridge, Huddersfield, HD3 4LN Classification: Garage Services Status: Active Positional Accuracy: Automatically positioned to the address</p>	A12NW (W)	926	-	411586 415769
223	<p>Contemporary Trade Directory Entries</p> <p>Name: Hardy Location: 9a, New Street, Milnsbridge, Huddersfield, West Yorkshire, HD3 4LN Classification: Electrical Engineers Status: Inactive Positional Accuracy: Automatically positioned to the address</p>	A12NW (W)	944	-	411567 415765
224	<p>Contemporary Trade Directory Entries</p> <p>Name: Yorkshire Wool Dying Co Ltd Location: 1, George Street, Milnsbridge, Huddersfield, West Yorkshire, HD3 4JD Classification: Dyers Status: Inactive Positional Accuracy: Automatically positioned to the address</p>	A17SW (NW)	885	-	411720 415995
224	<p>Contemporary Trade Directory Entries</p> <p>Name: N I S Building Supplies Location: Nis Building Supplies, George Street, Huddersfield, HD3 4JD Classification: Builders' Merchants Status: Active Positional Accuracy: Automatically positioned to the address</p>	A17SW (NW)	899	-	411717 416018
224	<p>Contemporary Trade Directory Entries</p> <p>Name: W H Robinson Ltd Location: George Street, Milnsbridge, Huddersfield, HD3 4JF Classification: Scrap Metal Merchants Status: Inactive Positional Accuracy: Automatically positioned to the address</p>	A17SW (NW)	909	-	411709 416023

Map ID	Details	Quadrant Reference (Compass Direction)	Estimated Distance From Site	Contact	NGR
224	Contemporary Trade Directory Entries Name: Acorn Copier Systems Location: 17, George Street, Milnsbridge, Huddersfield, HD3 4JD Classification: Photocopiers Status: Active Positional Accuracy: Automatically positioned to the address	A17SW (NW)	926	-	411676 416001
224	Contemporary Trade Directory Entries Name: Peter Preston Location: Armitage House, Dowker Street, Huddersfield, HD3 4JB Classification: Engineers - General Status: Inactive Positional Accuracy: Automatically positioned to the address	A17SW (NW)	960	-	411661 416043
224	Contemporary Trade Directory Entries Name: Peace Precision Engineering Location: Armitage House, Dowker Street, Huddersfield, HD3 4JB Classification: Precision Engineers Status: Inactive Positional Accuracy: Automatically positioned to the address	A17SW (NW)	960	-	411661 416043
225	Contemporary Trade Directory Entries Name: J M S Fabrications Location: 6, Larch Road, Huddersfield, HD1 4JH Classification: Wrought Ironwork Status: Inactive Positional Accuracy: Automatically positioned to the address	A18NE (N)	886	-	412692 416448
226	Contemporary Trade Directory Entries Name: Just No Limits Location: 8, Church Street, Paddock, Huddersfield, West Yorkshire, HD1 4TR Classification: Disability Equipment - Manufacturers & Suppliers Status: Inactive Positional Accuracy: Manually positioned to the address or location	A19NW (NE)	895	-	413139 416235
227	Contemporary Trade Directory Entries Name: H Pennington Location: 480, Blackmoorfoot Road, Huddersfield, HD4 5NS Classification: Garage Services Status: Active Positional Accuracy: Automatically positioned to the address	A7NE (SW)	896	-	411880 414861
228	Contemporary Trade Directory Entries Name: Scar Lane Car Sales Location: Four Horseshoes Yard, Market Street, Milnsbridge, Huddersfield, HD3 4ND Classification: Car Dealers - Used Status: Inactive Positional Accuracy: Automatically positioned to the address	A17SW (W)	902	-	411641 415866
228	Contemporary Trade Directory Entries Name: Hastings & Henshaw Location: 9, Bridgecroft, Huddersfield, HD3 4NF Classification: Tarpaulins Status: Inactive Positional Accuracy: Automatically positioned to the address	A17SW (NW)	919	-	411637 415904
228	Contemporary Trade Directory Entries Name: Supreme Clean Location: 13, Yates Lane, Huddersfield, West Yorkshire, HD3 4NW Classification: Dry Cleaners Status: Active Positional Accuracy: Automatically positioned to the address	A17SW (W)	939	-	411606 415879
229	Contemporary Trade Directory Entries Name: Ilyas Autos Location: 98 Moorbottom Road, Huddersfield, West Yorkshire, HD1 3JT Classification: Garage Services Status: Active Positional Accuracy: Manually positioned within the geographical locality	A19SE (NE)	908	-	413401 415930
230	Contemporary Trade Directory Entries Name: Dyson Electrical Engineering Location: 78, Armitage Road, Milnsbridge, Huddersfield, HD3 4JW Classification: Electrical Engineers Status: Inactive Positional Accuracy: Automatically positioned to the address	A17SW (NW)	915	-	411811 416171
231	Contemporary Trade Directory Entries Name: Morley Brothers Huddersfield Ltd Location: Four Horseshoes Yard, Market Street, Milnsbridge, Huddersfield, HD3 4ND Classification: Sheet Metal Work Status: Active Positional Accuracy: Automatically positioned to the address	A12NW (W)	927	-	411610 415854

Map ID	Details	Quadrant Reference (Compass Direction)	Estimated Distance From Site	Contact	NGR
231	<p>Contemporary Trade Directory Entries</p> <p>Name: Transform Office Interiors Location: Four Horse Shoes Yard, Milnsbridge, Huddersfield, HD3 4NE Classification: Office Furniture & Equipment Status: Inactive Positional Accuracy: Automatically positioned to the address</p>	A12NW (W)	930	-	411605 415851
231	<p>Contemporary Trade Directory Entries</p> <p>Name: Morley Bros Ltd Location: Four Horseshoes Yard, Huddersfield, West Yorkshire, HD3 4NE Classification: Sheet Metal Work Status: Inactive Positional Accuracy: Manually positioned within the geographical locality</p>	A12NW (W)	947	-	411587 415848
232	<p>Contemporary Trade Directory Entries</p> <p>Name: Eldon Electricals Location: Manchester Road, Huddersfield, West Yorkshire, HD1 3JF Classification: Electrical Goods Sales, Manufacturers & Wholesalers Status: Inactive Positional Accuracy: Automatically positioned to the address</p>	A19SE (NE)	933	-	413389 416000
232	<p>Contemporary Trade Directory Entries</p> <p>Name: Pose Location: 216, Manchester Road, Huddersfield, HD1 3JF Classification: Telecommunications Equipment & Systems Status: Inactive Positional Accuracy: Automatically positioned to the address</p>	A19SE (NE)	953	-	413410 416003
232	<p>Contemporary Trade Directory Entries</p> <p>Name: Fashion Field Ltd Location: B, 216, Manchester Road, Huddersfield, HD1 3JF Classification: Clothing & Fabrics - Manufacturers Status: Inactive Positional Accuracy: Automatically positioned to the address</p>	A19SE (NE)	962	-	413412 416017
232	<p>Contemporary Trade Directory Entries</p> <p>Name: Autosense Location: 210, Manchester Road, Huddersfield, West Yorkshire, HD1 3JF Classification: Garage Services Status: Inactive Positional Accuracy: Manually positioned to an adjacent address or location</p>	A19SE (NE)	972	-	413404 416046
233	<p>Contemporary Trade Directory Entries</p> <p>Name: K W Cars Location: Luck Lane Service Station, Luck Lane, Huddersfield, West Yorkshire, HD1 4RB Classification: Car Dealers - Used Status: Inactive Positional Accuracy: Automatically positioned to the address</p>	A18NW (N)	948	-	412473 416523
233	<p>Contemporary Trade Directory Entries</p> <p>Name: Luck Lane Service Station Location: Luck Lane Service Station, Luck Lane, Huddersfield, HD1 4RB Classification: Garage Services Status: Inactive Positional Accuracy: Automatically positioned to the address</p>	A18NW (N)	950	-	412476 416524
233	<p>Contemporary Trade Directory Entries</p> <p>Name: Luck Lane Service Station Location: Luck Lane Service Station, Luck Lane, Huddersfield, HD1 4RB Classification: Garage Services Status: Inactive Positional Accuracy: Automatically positioned to the address</p>	A18NW (N)	950	-	412476 416524
234	<p>Contemporary Trade Directory Entries</p> <p>Name: Don Robinson Location: 19a, Mark Street, Huddersfield, HD1 4ST Classification: Gunsmiths Status: Inactive Positional Accuracy: Automatically positioned to the address</p>	A19NW (NE)	950	-	413074 416356
234	<p>Contemporary Trade Directory Entries</p> <p>Name: West Yorkshire Touring Caravans Ltd Location: Mark Street,Paddock, Huddersfield, West Yorkshire, HD1 4ST Classification: Caravans - Servicing & Repairs Status: Inactive Positional Accuracy: Automatically positioned to the address</p>	A19NW (NE)	960	-	413102 416349

Map ID	Details	Quadrant Reference (Compass Direction)	Estimated Distance From Site	Contact	NGR
234	Contemporary Trade Directory Entries Name: Canneys Automobiles Ltd Location: Mark Street, Huddersfield, HD1 4ST Classification: Car Body Repairs Status: Inactive Positional Accuracy: Automatically positioned to the address	A19NW (NE)	968	-	413106 416357
234	Contemporary Trade Directory Entries Name: A W B Commercial Refinishers Location: Mark Street, Huddersfield, West Yorkshire, HD1 4ST Classification: Garage Services Status: Inactive Positional Accuracy: Automatically positioned to the address	A19NW (NE)	968	-	413106 416357
234	Contemporary Trade Directory Entries Name: Sck Motors Location: Mark Street, Huddersfield, West Yorkshire, HD1 4ST Classification: Car Body Repairs Status: Inactive Positional Accuracy: Automatically positioned to the address	A19NW (NE)	968	-	413106 416357
234	Contemporary Trade Directory Entries Name: Kaye S C Location: Grandstand Garage, Mark Street, Huddersfield, West Yorkshire, HD1 4ST Classification: Garage Services Status: Inactive Positional Accuracy: Automatically positioned to the address	A19NW (NE)	968	-	413106 416357
235	Contemporary Trade Directory Entries Name: Lindley Park Woodcraft Location: 136, Longwood Road, Huddersfield, HD3 4EJ Classification: Garden & Patio Furniture Manufacturers & Distributors Status: Inactive Positional Accuracy: Automatically positioned to the address	A17NE (NW)	953	-	411992 416367
236	Contemporary Trade Directory Entries Name: Lambert Transport Location: 3-5, Paddock Foot, Huddersfield, HD1 4RY Classification: Garage Services Status: Inactive Positional Accuracy: Automatically positioned to the address	A19SE (NE)	957	-	413346 416102
237	Contemporary Trade Directory Entries Name: Moveout Data Seismic Services Ltd Location: Lockwood House, Brewery Drive, Huddersfield, HD4 6EN Classification: Oil & Gas Exploration Supplies & Services Status: Inactive Positional Accuracy: Automatically positioned to the address	A9SE (SE)	977	-	413318 414823
238	Contemporary Trade Directory Entries Name: P J L Freight Solutions Ltd Location: Pjl Freight Solutions Ltd Office 3 FF, Lockwood House, Lockwood Park, Huddersfield, HD4 6EN Classification: Freight Forwarders Status: Active Positional Accuracy: Automatically positioned to the address	A9NE (SE)	981	-	413400 414916
239	Contemporary Trade Directory Entries Name: David Lockwood Location: Unit 6, Dowker St, Huddersfield, West Yorkshire, HD3 4JB Classification: Wrought Ironwork Status: Inactive Positional Accuracy: Manually positioned to the road within the address or location	A17SW (NW)	984	-	411658 416084
240	Contemporary Trade Directory Entries Name: C & K Autos Location: 181, Victoria Road, Huddersfield, HD1 3TT Classification: Garage Services Status: Inactive Positional Accuracy: Automatically positioned to the address	A15SW (E)	991	-	413577 415296
240	Contemporary Trade Directory Entries Name: Severyn Service Location: 181, Victoria Road, Huddersfield, HD1 3TT Classification: Garage Services Status: Active Positional Accuracy: Automatically positioned to the address	A15SW (E)	991	-	413577 415296



Map ID	Details	Quadrant Reference (Compass Direction)	Estimated Distance From Site	Contact	NGR
241	Contemporary Trade Directory Entries Name: Envy Fireplaces Location: 1, Morley Lane, HUDDERSFIELD, HD3 4NR Classification: Fireplaces & Mantelpieces Status: Active Positional Accuracy: Automatically positioned to the address	A17SW (NW)	992	-	411574 415942
242	Fuel Station Entries Name: Ron Auto Location: Blackmoorfoot Road , Lockwood , Huddersfield, West Yorkshire, HD4 5AQ Brand: Obsolete Premises Type: Not Applicable Status: Obsolete Positional Accuracy: Manually positioned to the address or location	A14NW (NE)	523	-	412994 415848
243	Fuel Station Entries Name: H Pennington Location: 480, Blackmoorfoot Road , Crosland Moor , Huddersfield, West Yorkshire, HD4 5NS Brand: Unbranded Premises Type: Petrol Station Status: Closed Positional Accuracy: Manually positioned to the address or location	A7NE (SW)	896	-	411880 414861

Map ID	Details	Quadrant Reference (Compass Direction)	Estimated Distance From Site	Contact	NGR
244	Areas of Adopted Green Belt Authority: Kirklees Metropolitan Borough Council Plan Name: Kirklees Unitary Development Plan Status: Adopted Plan Date: 1st March 1999	A13NW (NW)	180	9	412323 415627
245	Areas of Unadopted Green Belt Authority: Kirklees Metropolitan Borough Council Plan Name: Kirklees Local Plan Status: Submission Draft Plan Date: 25th April 2017	A13NW (NW)	180	9	412323 415627
246	Local Nature Reserves Name: Gledholt Woods Multiple Area: N Area (m2): 94405.99 Source: Natural England Designation Date: 12th October 2005	A19NW (NE)	882	8	412910 416374



Agency & Hydrological	Version	Update Cycle
Contaminated Land Register Entries and Notices Environment Agency - Head Office Calderdale Metropolitan Borough Council - Environmental Health Kirklees Metropolitan Borough Council - Planning Services	June 2020 October 2017 October 2017	Annually Annual Rolling Update Annual Rolling Update
Discharge Consents Environment Agency - North East Region	April 2022	Quarterly
Enforcement and Prohibition Notices Environment Agency - North East Region	March 2013	
Integrated Pollution Controls Environment Agency - North East Region	January 2009	
Integrated Pollution Prevention And Control Environment Agency - North East Region	April 2022	Quarterly
Local Authority Integrated Pollution Prevention And Control Kirklees Metropolitan Borough Council - Environmental Health Department Calderdale Metropolitan Borough Council - Environmental Health	April 2014 October 2014	Variable Variable
Local Authority Pollution Prevention and Controls Kirklees Metropolitan Borough Council - Environmental Health Department Calderdale Metropolitan Borough Council - Environmental Health	April 2014 October 2014	Annual Rolling Update Annual Rolling Update
Local Authority Pollution Prevention and Control Enforcements Kirklees Metropolitan Borough Council - Environmental Health Department Calderdale Metropolitan Borough Council - Environmental Health	April 2014 October 2014	Variable Variable
Nearest Surface Water Feature Ordnance Survey	June 2022	
Pollution Incidents to Controlled Waters Environment Agency - North East Region	December 1998	
Prosecutions Relating to Authorised Processes Environment Agency - North East Region	July 2015	
Prosecutions Relating to Controlled Waters Environment Agency - North East Region	March 2013	
Registered Radioactive Substances Environment Agency - North East Region	June 2016	As notified
River Quality Environment Agency - Head Office	November 2001	Not Applicable
River Quality Biology Sampling Points Environment Agency - Head Office	April 2012	
River Quality Chemistry Sampling Points Environment Agency - Head Office	April 2012	
Substantiated Pollution Incident Register Environment Agency - North East Region - Ridings Area Environment Agency - North East Region - Yorkshire Area	April 2022 April 2022	Quarterly Quarterly
Water Abstractions Environment Agency - North East Region	July 2022	Quarterly
Water Industry Act Referrals Environment Agency - North East Region	October 2017	
Groundwater Vulnerability Map Environment Agency - Head Office	June 2018	As notified
Bedrock Aquifer Designations Environment Agency - Head Office	January 2018	Annually
Superficial Aquifer Designations Environment Agency - Head Office	January 2018	Annually

Agency & Hydrological	Version	Update Cycle
Source Protection Zones Environment Agency - Head Office	July 2022	Bi-Annually
Extreme Flooding from Rivers or Sea without Defences Environment Agency - Head Office	May 2022	Quarterly
Flooding from Rivers or Sea without Defences Environment Agency - Head Office	May 2022	Quarterly
Areas Benefiting from Flood Defences Environment Agency - Head Office	May 2022	Quarterly
Flood Water Storage Areas Environment Agency - Head Office	May 2022	Quarterly
Flood Defences Environment Agency - Head Office	May 2022	Quarterly
OS Water Network Lines Ordnance Survey	July 2022	Quarterly
BGS Groundwater Flooding Susceptibility British Geological Survey - National Geoscience Information Service	May 2013	As notified
Waste	Version	Update Cycle
BGS Recorded Landfill Sites British Geological Survey - National Geoscience Information Service	November 2002	As notified
Historical Landfill Sites Environment Agency - Head Office	April 2022	Quarterly
Integrated Pollution Control Registered Waste Sites Environment Agency - North East Region	January 2009	Not Applicable
Licensed Waste Management Facilities (Landfill Boundaries) Environment Agency - North East Region - Ridings Area Environment Agency - North East Region - Yorkshire Area	April 2022 April 2022	Quarterly Quarterly
Licensed Waste Management Facilities (Locations) Environment Agency - North East Region - Ridings Area Environment Agency - North East Region - Yorkshire Area	April 2022 April 2022	Quarterly Quarterly
Local Authority Landfill Coverage Calderdale Metropolitan Borough Council - Environmental Health Kirklees Metropolitan Borough Council - Planning Services	February 2003 February 2003	Not Applicable Not Applicable
Local Authority Recorded Landfill Sites Calderdale Metropolitan Borough Council - Environmental Health Kirklees Metropolitan Borough Council - Planning Services	October 2018 October 2018	
Registered Landfill Sites Environment Agency - North East Region - Ridings Area Environment Agency - North East Region - Yorkshire Area	March 2006 March 2006	Not Applicable Not Applicable
Registered Waste Transfer Sites Environment Agency - North East Region - Ridings Area Environment Agency - North East Region - Yorkshire Area	April 2018 April 2018	
Registered Waste Treatment or Disposal Sites Environment Agency - North East Region - Ridings Area Environment Agency - North East Region - Yorkshire Area	June 2015 June 2015	

Hazardous Substances	Version	Update Cycle
Control of Major Accident Hazards Sites (COMAH) Health and Safety Executive	January 2022	Bi-Annually
Explosive Sites Health and Safety Executive	March 2017	Annually
Notification of Installations Handling Hazardous Substances (NIHHS) Health and Safety Executive	August 2001	
Planning Hazardous Substance Enforcements Kirklees Metropolitan Borough Council - Planning Services Calderdale Metropolitan Borough Council	August 2015 February 2016	Variable Variable
Planning Hazardous Substance Consents Kirklees Metropolitan Borough Council - Planning Services Calderdale Metropolitan Borough Council	August 2015 February 2016	Variable Variable
Geological	Version	Update Cycle
BGS 1:625,000 Solid Geology British Geological Survey - National Geoscience Information Service	January 2009	As notified
BGS Recorded Mineral Sites British Geological Survey - National Geoscience Information Service	May 2022	Bi-Annually
CBSCB Compensation District Cheshire Brine Subsidence Compensation Board (CBSCB) Cheshire Brine Subsidence Compensation Board (CBSCB)	August 2011 November 2020	As notified
Coal Mining Affected Areas The Coal Authority - Property Searches	March 2014	Annual Rolling Update
Mining Instability Ove Arup & Partners	June 1998	Not Applicable
Non Coal Mining Areas of Great Britain British Geological Survey - National Geoscience Information Service	May 2015	Not Applicable
Potential for Collapsible Ground Stability Hazards British Geological Survey - National Geoscience Information Service	April 2020	As notified
Potential for Compressible Ground Stability Hazards British Geological Survey - National Geoscience Information Service	January 2019	As notified
Potential for Ground Dissolution Stability Hazards British Geological Survey - National Geoscience Information Service	January 2019	As notified
Potential for Landslide Ground Stability Hazards British Geological Survey - National Geoscience Information Service	January 2019	As notified
Potential for Running Sand Ground Stability Hazards British Geological Survey - National Geoscience Information Service	January 2019	As notified
Potential for Shrinking or Swelling Clay Ground Stability Hazards British Geological Survey - National Geoscience Information Service	January 2019	As notified
Radon Potential - Radon Affected Areas British Geological Survey - National Geoscience Information Service	July 2011	Annually
Radon Potential - Radon Protection Measures British Geological Survey - National Geoscience Information Service	July 2011	Annually

Industrial Land Use	Version	Update Cycle
Contemporary Trade Directory Entries Thomson Directories	July 2022	Quarterly
Fuel Station Entries Catalist Ltd - Experian	June 2022	Quarterly
Gas Pipelines National Grid	October 2021	Bi-Annually
Underground Electrical Cables National Grid	May 2021	Bi-Annually
Sensitive Land Use	Version	Update Cycle
Ancient Woodland Natural England	February 2021	Bi-Annually
Areas of Adopted Green Belt Calderdale Metropolitan Borough Council Kirklees Metropolitan Borough Council	October 2020 October 2020	Quarterly Quarterly
Areas of Unadopted Green Belt Calderdale Metropolitan Borough Council Kirklees Metropolitan Borough Council	October 2020 October 2020	Quarterly Quarterly
Areas of Outstanding Natural Beauty Natural England	January 2021	Bi-Annually
Environmentally Sensitive Areas Natural England	January 2017	
Forest Parks Forestry Commission	April 1997	Not Applicable
Local Nature Reserves Natural England	February 2021	Bi-Annually
Marine Nature Reserves Natural England	July 2019	Bi-Annually
National Nature Reserves Natural England	January 2021	Bi-Annually
National Parks Natural England	February 2018	Bi-Annually
Nitrate Sensitive Areas Natural England	April 2016	Not Applicable
Nitrate Vulnerable Zones Department for Environment, Food and Rural Affairs (DEFRA - formerly FRCA) Environment Agency - Head Office	April 2016 June 2017	Bi-Annually
Ramsar Sites Natural England	August 2020	Bi-Annually
Sites of Special Scientific Interest Natural England	February 2021	Bi-Annually
Special Areas of Conservation Natural England	July 2020	Bi-Annually
Special Protection Areas Natural England	February 2021	Bi-Annually

A selection of organisations who provide data within this report

Data Supplier	Data Supplier Logo
Ordnance Survey	
Environment Agency	
Scottish Environment Protection Agency	
The Coal Authority	
British Geological Survey	 British Geological Survey <small>NATURAL ENVIRONMENT RESEARCH COUNCIL</small>
Centre for Ecology and Hydrology	 Centre for Ecology & Hydrology <small>NATURAL ENVIRONMENT RESEARCH COUNCIL</small>
Natural Resources Wales	
Scottish Natural Heritage	
Natural England	
Public Health England	
Ove Arup	
Stantec UK Ltd	

Contact	Name and Address	Contact Details
1	British Geological Survey - Enquiry Service British Geological Survey, Environmental Science Centre, Keyworth, Nottingham, Nottinghamshire, NG12 5GG	Telephone: 0115 936 3143 Fax: 0115 936 3276 Email: enquiries@bgs.ac.uk Website: www.bgs.ac.uk
2	Environment Agency - National Customer Contact Centre (NCCC) PO Box 544, Templeborough, Rotherham, S60 1BY	Telephone: 03708 506 506 Email: enquiries@environment-agency.gov.uk
3	Kirklees Metropolitan Borough Council - Environmental Health Department West Riding House, 9 Manchester Road, Huddersfield, West Yorkshire, HD1 3HH	Telephone: 01484 221000 Email: customer.relations@kirklees.gov.uk Website: www.kirklees.gov.uk
4	Environment Agency - Head Office Rio House, Waterside Drive, Aztec West, Almondsbury, Bristol, Avon, BS32 4UD	Telephone: 01454 624400 Fax: 01454 624409
5	Ordnance Survey Adanac Drive, Southampton, Hampshire, SO16 0AS	Telephone: 03456 05 05 05 Email: customerservices@ordnancesurvey.co.uk Website: www.ordnancesurvey.gov.uk
6	Kirklees Metropolitan Borough Council - Planning Services PO BOX B93, Civic Centre III, Off Market Street, Huddersfield, West Yorkshire, HD1 2JR	Telephone: 01484 221000 Fax: 01484 221613 Website: www.kirklees.gov.uk
7	The Coal Authority - Property Searches 200 Lichfield Lane, Mansfield, Nottinghamshire, NG18 4RG	Telephone: 0345 762 6848 Fax: 01623 637 338 Email: groundstability@coal.gov.uk Website: www2.groundstability.com
8	Natural England County Hall, Spetchley Road, Worcester, WR5 2NP	Telephone: 0300 060 3900 Email: enquiries@naturalengland.org.uk Website: www.naturalengland.org.uk
9	Kirklees Metropolitan Borough Council Town Hall, Civic Centre, Huddersfield, West Yorkshire, HD1 2TA	Telephone: 01484 221000 Fax: 01484 442768 Website: www.kirklees.gov.uk
-	Public Health England - Radon Survey, Centre for Radiation, Chemical and Environmental Hazards Chilton, Didcot, Oxfordshire, OX11 0RQ	Telephone: 01235 822622 Fax: 01235 833891 Email: radon@phe.gov.uk Website: www.ukradon.org
-	Landmark Information Group Limited Imperium, Imperial Way, Reading, Berkshire, RG2 0TD	Telephone: 0844 844 9952 Fax: 0844 844 9951 Email: customerservices@landmarkinfo.co.uk Website: www.landmarkinfo.co.uk

Please note that the Environment Agency / Natural Resources Wales / SEPA have a charging policy in place for enquiries.



APPENDIX C

SIRIUS SITE INVESTIGATION LETTER REPORT



Sirius Geotechnical Ltd
4245 Park Approach
Thorpe Park
Leeds
LS15 8GB

0113 264 9960
www.thesiriusgroup.com

Mr T. Hanrey
Lidl Great Britain Ltd
Iport Unit 4
Ontario Drive
Doncaster
DN11 0BF

Date: 17th September 2021

Our ref.: C9083/AMG/9688

Dear Thomas,

Re: C9083 – Land off Blackmoorfoot Road, Huddersfield – Site Investigation Letter Report

Further to our recent site investigation works undertaken on the site, we are pleased to report on the findings.

1.0 Introduction

Sirius Geotechnical Ltd (Sirius) was commissioned by Lidl Great Britain Ltd (Lidl), to undertake a limited site investigation of land off Blackmoorfoot Road, Huddersfield (the 'site').

It is understood that the site is under consideration for development for retail use, comprising a new food store with external parking and soft landscaped areas, as shown on the Proposed Site Plan, S+SA Architects drawing ref. 6304-BRH-02, dated 01/02/2021, a copy of which is included in Appendix A.

The Proposed Site Plan shows that the finished floor level of the proposed food store is 147.75m Above Ordnance Datum (AOD), which will require ground levels to be reduced from existing throughout the footprint of the building, by c. 4 - 5m. Ground levels are also to be reduced within the proposed external car parking areas, by c. 4m adjacent to the proposed store, to c. 1m along the eastern boundary.

To accommodate the proposed changes in ground levels, retaining structures up to 4m high are proposed to the west and north-west of the proposed store, with landscaped slopes with

maximum gradient of 32.5% (18° / c. 1 in 3) beyond.

Sirius previously produced a Technical Review of Third-Party Reports / Data for the site (letter report ref. C9083/7800/NJ/NJ, dated 5th March 2021); this should be read in conjunction with this letter report for a summary of site investigation works undertaken previously by others.

This phase of site investigation is intended to inform an initial assessment of abnormal development costs and is not intended as a full geoenvironmental appraisal for submission to regulatory authorities, building warranty providers, etc.

2.0 Fieldworks

Fieldworks were carried out on 25th and 26th August 2021 and comprised fourteen mechanically excavated trial pits (TP01 – TP14), to a maximum depth of 5.1m below existing ground level (bgl).

The trial pits were logged on site by a geoenvironmental engineer employed by Sirius, in accordance with British Standards BS EN ISO 14688-1&2: 2018 and BS EN ISO 14689: 2018. Detailed descriptions of strata and groundwater observations made during investigation works, together with samples recovered, are presented on the Engineer's records in Appendix B.

Drawing No. C9083/01, in Appendix A, shows the approximate locations of the trial pits in relation to the proposed site layout. The selection of trial pit locations was restricted in the western part of the site by the presence of stored building materials relating to the adjacent residential development, with the presence of buried services in the central and eastern parts of the site also acting as a constraint to selection of trial pit locations. The National Grid co-ordinates and elevation (AOD) of the trial pits were accurately surveyed using survey-grade GPS equipment, and are recorded on the trial pit logs in Appendix B.

3.0 Recorded Ground Conditions

Made Ground

Made ground was identified in every trial pit, to depths ranging between 0.6m and 2.9m bgl / between 147.53m and 150.21m AOD.

Intact asphalt surfacing was recorded in TP02 and TP03, to depths of 0.2m and 0.3m bgl, respectively. Buried intact asphalt surfacing was also identified in TP04 (at 0.4m bgl), TP06 (at 0.95m bgl) and TP14 (at 0.7m bgl).

Made ground comprising topsoil was encountered at the surface in TP08 and TP09 (in the north-west of the site), to depths of 0.3m and 0.4m bgl, respectively.

Below the superficial materials, the remainder of the made ground was granular in nature, mostly comprising dark brown gravelly sand with low to high cobble content, of brick, concrete and sandstone, and low to medium boulder content, of concrete. The gravel-sized material comprised mostly brick, concrete and sandstone, with varying proportions of limestone, mudstone and asphalt also recorded locally.

Intact Relic Substructures

An intact vertical brick wall was recorded in TP05, from 0.5m bgl, to the base of the made ground (2.9m bgl).

Natural Rock Strata

Intact sandstone (Rough Rock) was encountered directly beneath the made ground in every trial pit. This comprised weak to moderately weak yellowish brown sandstone. It was possible to excavate to depths of between 2.6m and 4.1m bgl using only a toothed 3-foot bucket with the 25-tonne excavator used. A hydraulic breaker attachment was required to advance TP02, TP03 and TP04 to depths equivalent to the proposed food store finished floor level.

Groundwater

Groundwater seepage was not observed during excavation of any trial pit.

Trial Pit Stability

All trial pits remained stable during excavation.

Visual / Olfactory Evidence of Contamination

A slight hydrocarbon odour was noted within the made ground in TP04, between 1.4m and 2.5m bgl.

4.0 Soil Contamination Analysis Results

Selected soil and asphalt samples were submitted to Eurofins Chemtest, a UKAS accredited laboratory, for chemical analysis. The laboratory analysis results, as received from the laboratory, are included in Appendix C.

Made Ground

Fourteen samples of made ground (two of which comprised topsoil) were analysed for a suite of commonly occurring contaminants, including metals, speciated polycyclic aromatic hydrocarbons (PAH), asbestos, speciated total petroleum hydrocarbons (TPH), pH and water-soluble sulphate.

None of the samples of made ground tested were recorded to contain concentrations of any contaminants that exceed the Sirius Generic Assessment Criteria (GAC) for a Commercial land use. Asbestos was not detected within any of the samples analysed. Four of the samples were recorded to have pH values greater than the GAC (9), set to be protective against potential dermal irritation. Two of the samples were recorded to contain concentrations of water-soluble sulphate that exceed the GAC (0.5 g/l), set at the upper bound of Design Sulphate Class DS-1 in BRE Special Digest 1, *Concrete in Aggressive Ground*.

Rough Rock (Sandstone)

Three samples of finer material recovered from the Rough Rock sandstone were analysed for a suite of contaminants as per the made ground (excluding asbestos).

None of the samples of made ground tested were recorded to contain concentrations of any contaminants that exceed the Sirius GAC for a Commercial land use. One of the samples was recorded to have a pH value greater than the GAC.

Asphalt Samples

Three samples of buried intact former asphalt surfacing were analysed for a coal tar identification suite, with interpretation by the laboratory as to whether they contained coal tar.

Two of the samples were determined to not contain coal tar, with the analysis on the other sample (TP06, 0.9m) said to be inconclusive. However, as the concentration of benzo(a)pyrene within this sample was recorded to be less than 50 mg/kg, it is considered unlikely that this material would be classified as hazardous waste where off-site removal is required¹.

5.0 Preliminary Conclusions

Foundations and Floor Slab

Following excavation to reduce ground levels, competent sandstone is likely to be present at the surface or shallow depth below the footprint of the proposed food store. Therefore, conventional spread foundations (strips / pads) are likely to be a suitable foundation solution. The foundations should be a minimum of 450mm deep below finished ground level.

1

<https://adeptnet.org.uk/system/files/documents/ADEPT%20Guide%20to%20Managing%20Reclaimed%20Asphalt%20Version%202019%20Rev%201.pdf>

As competent sandstone is likely to be present at finished floor level following earthworks to reduce levels, construction of a ground-bearing floor slab is likely to be feasible.

External Paved Areas

Following excavation to reduce ground levels, competent sandstone is likely to be present at the surface or shallow depth below the majority of the proposed external paved areas, and therefore, at this stage, it is considered likely that standard construction techniques will be suitable.

Retaining Structures and Slope Stability

Following excavation to reduce ground levels, competent sandstone is likely to be present at the founding level to the proposed retaining walls.

The material within the proposed slopes to be retained by the proposed retaining walls is likely to comprise made ground overlying sandstone. It is recommended that site investigation specific to the proposed retaining walls and slopes, to include in situ geotechnical testing (e.g., window sampling with standard penetration tests (SPTs)) and groundwater pressure monitoring, is undertaken to facilitate global slope stability assessment and inform the design of the required retaining structures.

Concrete in Aggressive Ground

Concrete structures (e.g., foundations and retaining walls) that are to be in contact with made ground following construction should meet the requirements of Design Sulphate Class DS-2 and ACEC Class AC-2, as defined within BRE Special Digest 1.

Soil Contamination

Based on the soil contamination analysis results outlined above, it is considered that the risk to human health following development is low, with no specific remedial measures necessary in this respect.

A growth medium of suitable topsoil is likely to be required for areas of proposed planting.

Hazardous Ground Gases

Following excavation to reduce ground levels, little, if any, of the existing made ground will remain below the footprint of the proposed food store. Therefore, further to the previous assessments undertaken by others, no further plausible sources of ground gases have been identified by this site investigation, and therefore the risk to the proposed development is considered low, with ground gas protection, including against radon, being unnecessary.

Soakaways

Soakaway testing undertaken previously by others on the site recorded high soakaway infiltration rates within the weathered Rough Rock sandstone at shallow depth below current site levels.

If soakaways are to be considered for use on the site, it is recommended that supplementary infiltration testing is undertaken within the more competent (i.e., possibly less permeable) sandstone at representative soakaway invert depths below finished levels; it should be noted that this may not be practicable before earthworks to reduce site levels are undertaken, due to the depth of excavation required from existing levels.

Recommended Further Works

It is likely that a formal Geoenvironmental Appraisal report, including a desk-top study (based on up-to-date and site-specific information sources) and preliminary conceptual site model, and incorporating the findings of this site investigation, and any additional site investigation works undertaken, would be required for submission to support a planning application for development of the site.

We trust that the above meets with your current requirements; however, should you have any queries, please do not hesitate to contact the undersigned.

Yours sincerely,



Adrian Grant
Principal Engineer

For and on behalf of
Sirius Geotechnical Ltd

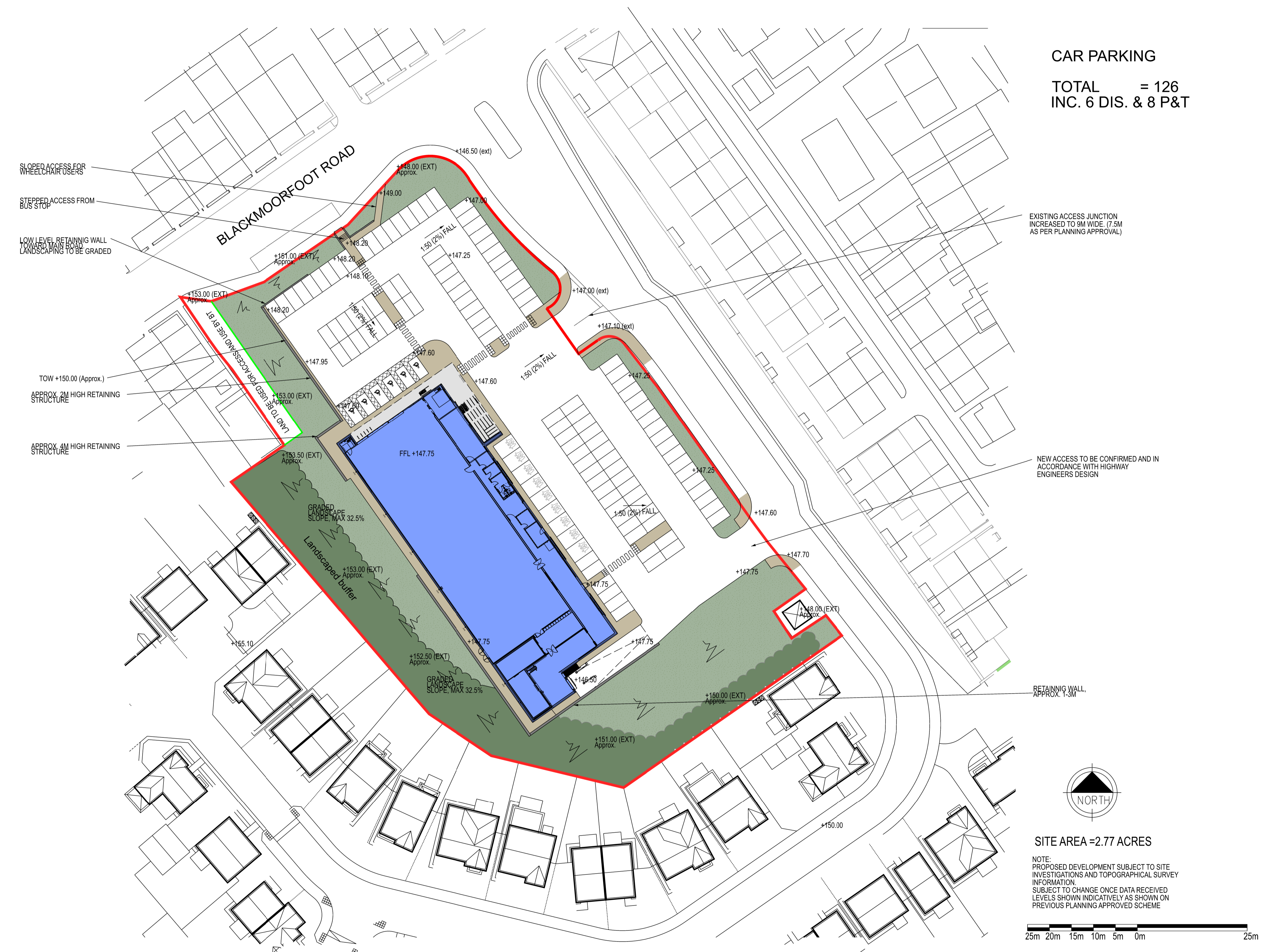
Enc.: Appendix A. Drawings
Appendix B. Trial Pit Logs
Appendix C. Laboratory Analysis Results



APPENDIX A

DRAWINGS

DO NOT SCALE THIS DRAWING.
 Architects are to be notified of any discrepancies.
 Contractors must check all dimensions on site.
 This drawing is subject to copyright laws and is for use on this project only.
 This drawing is to be used solely for the information as titled only.
 For other information refer to the latest revision of any cross referenced drawings.
 To be read in conjunction with relevant design standards/protocols.

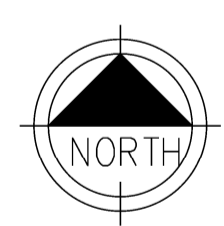


CAR PARKING
 TOTAL = 126
 INC. 6 DIS. & 8 P&T

EXISTING ACCESS JUNCTION
 INCREASED TO 9M WIDE (7.5M
 AS PER PLANNING APPROVAL)

NEW ACCESS TO BE CONFIRMED AND IN
 ACCORDANCE WITH HIGHWAY
 ENGINEERS DESIGN

RETAINING WALL
 APPROX. 1.3M



SITE AREA = 2.77 ACRES
 NOTE:
 PROPOSED DEVELOPMENT SUBJECT TO SITE
 INVESTIGATIONS AND TOPOGRAPHICAL SURVEY
 INFORMATION.
 SUBJECT TO CHANGE ONCE DATA RECEIVED
 LEVELS SHOWN INDICATIVELY AS SHOWN ON
 PREVIOUS PLANNING APPROVED SCHEME

A	17.02.21	Updated in line with Lidl standards, Site levels and proposed strategy added	JML	JML
#	01.02.21	FIRST ISSUE	RR	JML
REV	DATE	DESCRIPTION		DRN CKD

AMENDMENTS

STATUS: **FEASIBILITY**



PROJECT NAME:
Blackmoorfoot Road

PROJECT ADDRESS:
Blackmoorfoot Road, Huddersfield

DRAWING TITLE:
Proposed Site Plan

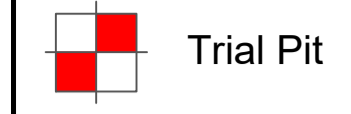
JOB NO:	DRG NO:	REVISION:
6304-BRH	02	A
DATE:	SCALE:	SHEET SIZE:
Feb 21	1:500	A1





Name	Grid Ref	Height	Notes
TP01	47000.00	147.00	
TP02	47000.00	147.00	
TP03	47000.00	147.00	
TP04	47000.00	147.00	
TP05	47000.00	147.00	
TP06	47000.00	147.00	
TP07	47000.00	147.00	
TP08	47000.00	147.00	
TP09	47000.00	147.00	
TP10	47000.00	147.00	
TP11	47000.00	147.00	
TP12	47000.00	147.00	
TP13	47000.00	147.00	
TP14	47000.00	147.00	

NOTES



REVISION	BY	DATE
0	For Information	MF 10/09/21
A	>>	>> >>
B	>>	>> >>
C	>>	>> >>
D	>>	>> >>

SIRIUS
 GEOTECHNICAL LTD
 4245 Park Approach,
 Thorpe Park,
 Leeds
 LS15 8GB
www.thesiriusgroup.com
 TEL: 0113 264 9960
 FAX: 0113 264 9962



CLIENT

Lidl Great Britain Ltd

SITE
**Land off Blackmoorfoot Road,
 Huddersfield**

DRAWING TITLE
**Exploratory Hole
 Location Plan**

DRAWING NO. C9083/01	REVISION NO. 0
DRAWN BY MF	APPROVED BY AMG
DATE September 2021	SCALE 1:500
	PAPER SIZE A1



APPENDIX B
TRIAL PIT LOGS