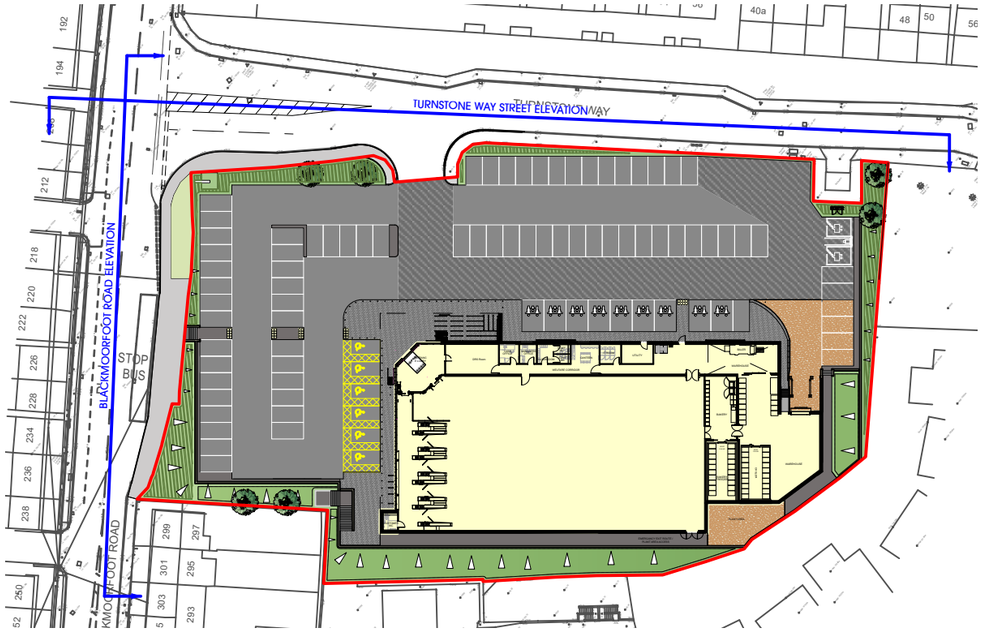

SITE PLAN
scale 1:1000

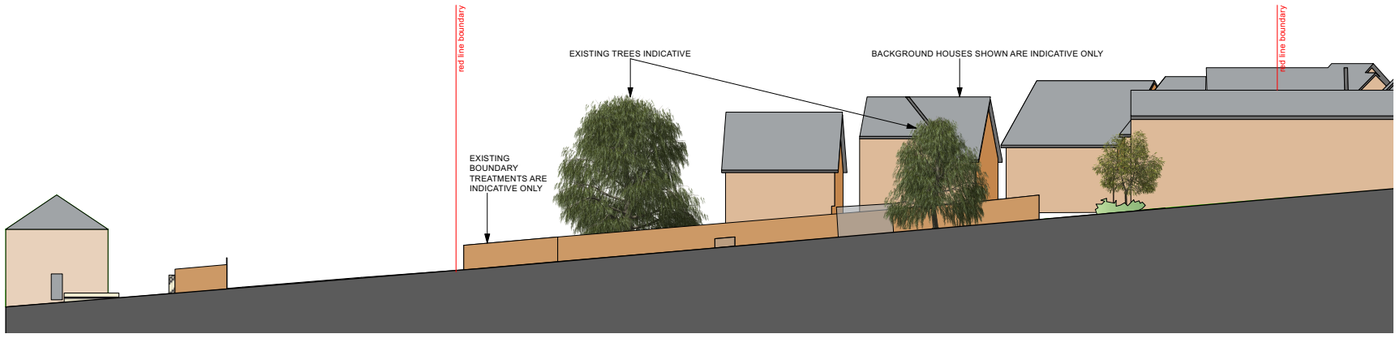

EXISTING BLACKMOORFOOT ROAD ELEVATION

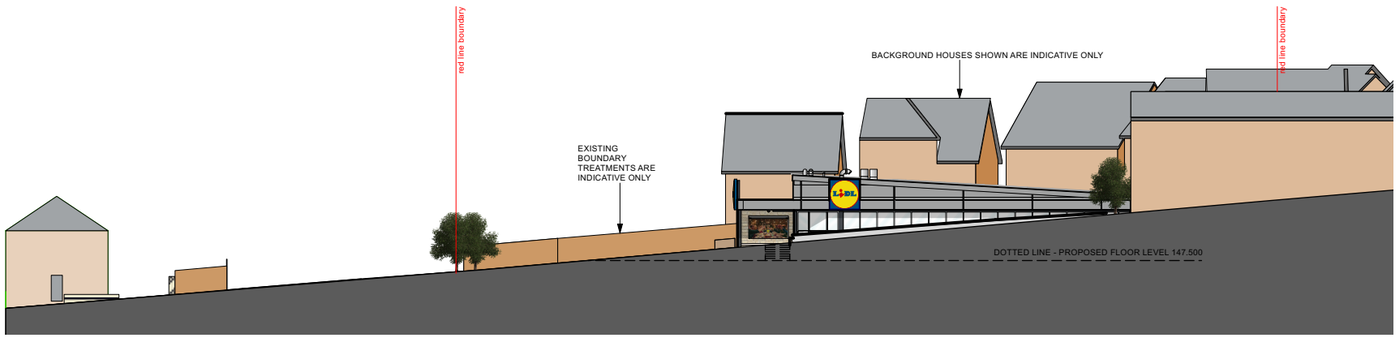

PROPOSED BLACKMOORFOOT ROAD ELEVATION

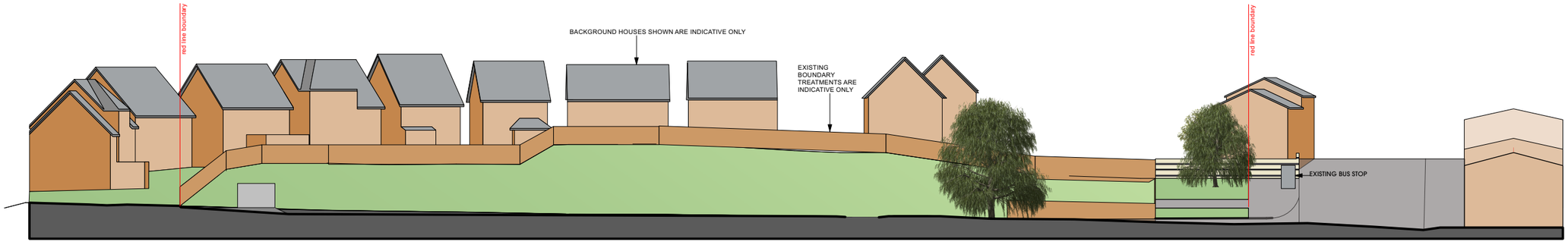

EXISTING TURNSTONE WAY STREET ELEVATION

PROPOSED TURNSTONE WAY STREET ELEVATION

THIS DRAWING IS COPYRIGHT, AND REMAINS THE PROPERTY OF HTC ARCHITECTS. IT MUST NOT BE REPRODUCED, USED, DISCLOSED OR TRANSMITTED TO THIRD PARTIES IN ANY FORM, IN WHOLE OR IN PART, WITHOUT PRIOR WRITTEN PERMISSION.

DO NOT SCALE!
ALL DIMENSIONS SHOULD BE CHECKED ON SITE BEFORE WORK COMMENCES

Rev.	Date	Description	Drawn
B	23/03/2023	Updated street elevations	BM
A	24/11/2022	Elevation materials amended	NL

htcarchitects
York Place Studio
8 Britannia Street
Leeds
LS1 2DZ
T:(0113) 244 3457
W: www.htcarchitects.co.uk
E: info@htcarchitects.co.uk

client
Lidl GB Ltd.

project
Blackmoorfoot Road
Huddersfield

drawing title
Existing and Proposed Street Elevations

date	August 2022
status	Planning
scale	1:1000 / 500@ A3
drawn	NG
checked	BM
job no.	2783
dwg no.	P202
rev.	B