APPENDIX 3 - Historical Plans

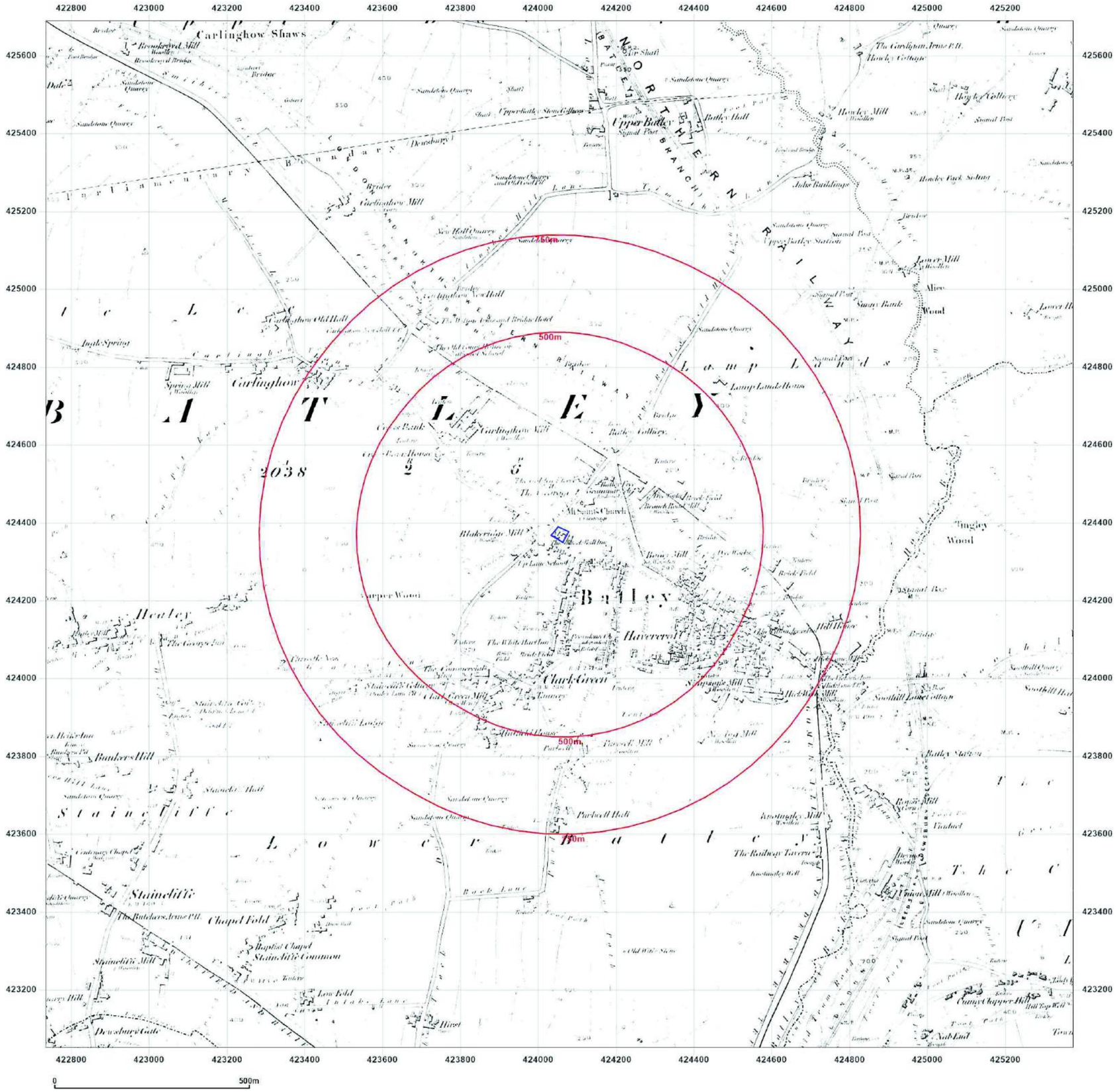

EMAPSITE™

Site Details:

Client Ref: EMS_822047_1016498
Report Ref: EMS-822047_1056853
Grid Ref: 424054, 424370

Map Name: County Series

Map date: **1854**

Scale: 1:10,560

Printed at: 1:10,560

N
W E
S

Surveyed 1847
Revised N/A
Edition 1854
Copyright N/A
Levelled N/A

Groundsure INSIGHTS

Produced by
Groundsure Insights
www.groundsure.com

Powered by OS

Supplied by:
www.emapsite.com
sales@emapsite.com

© Crown copyright and database rights 2019 Ordnance Survey 100035207

Production date: 03 November 2022

Map legend available at:
www.groundsure.com/sites/default/files/groundsure_legend.pdf

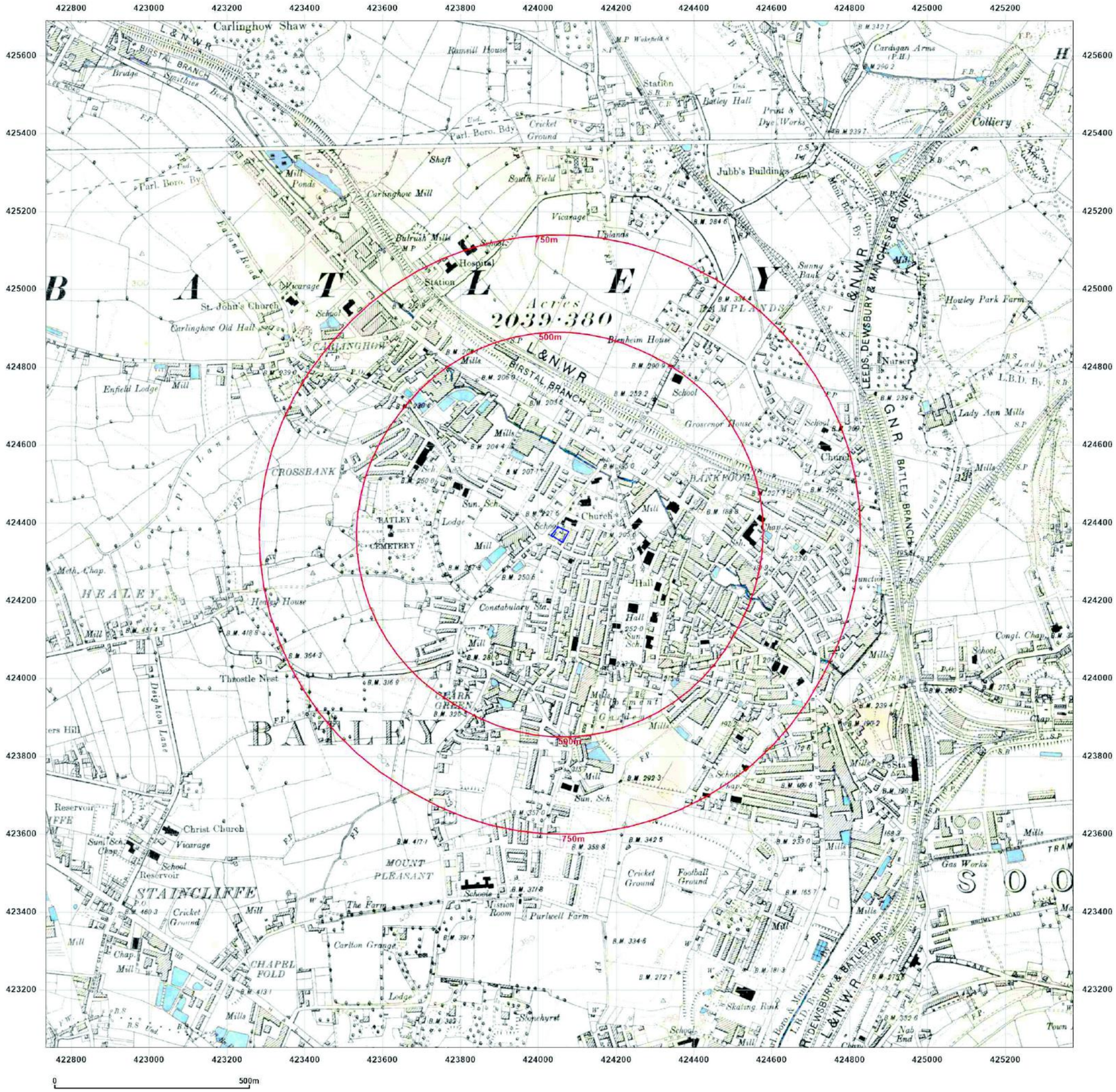

EMAPSITE™

Site Details:

Client Ref: EMS_822047_1016498
Report Ref: EMS-822047_1056853
Grid Ref: 424054, 424370

Map Name: County Series

Map date: **1892**

Scale: 1:10,560

Printed at: 1:10,560

N
W E
S

Surveyed 1892
Revised 1892
Edition 1892
Copyright N/A
Levelled N/A

Surveyed 1892
Revised 1892
Edition N/A
Copyright N/A
Levelled N/A

Groundsure INSIGHTS

Produced by
Groundsure Insights
www.groundsure.com

Powered by OS

Supplied by:
www.emapsite.com
sales@emapsite.com

© Crown copyright and database rights 2019 Ordnance Survey 100035207

Production date: 03 November 2022

Map legend available at:
www.groundsure.com/sites/default/files/groundsure_legend.pdf

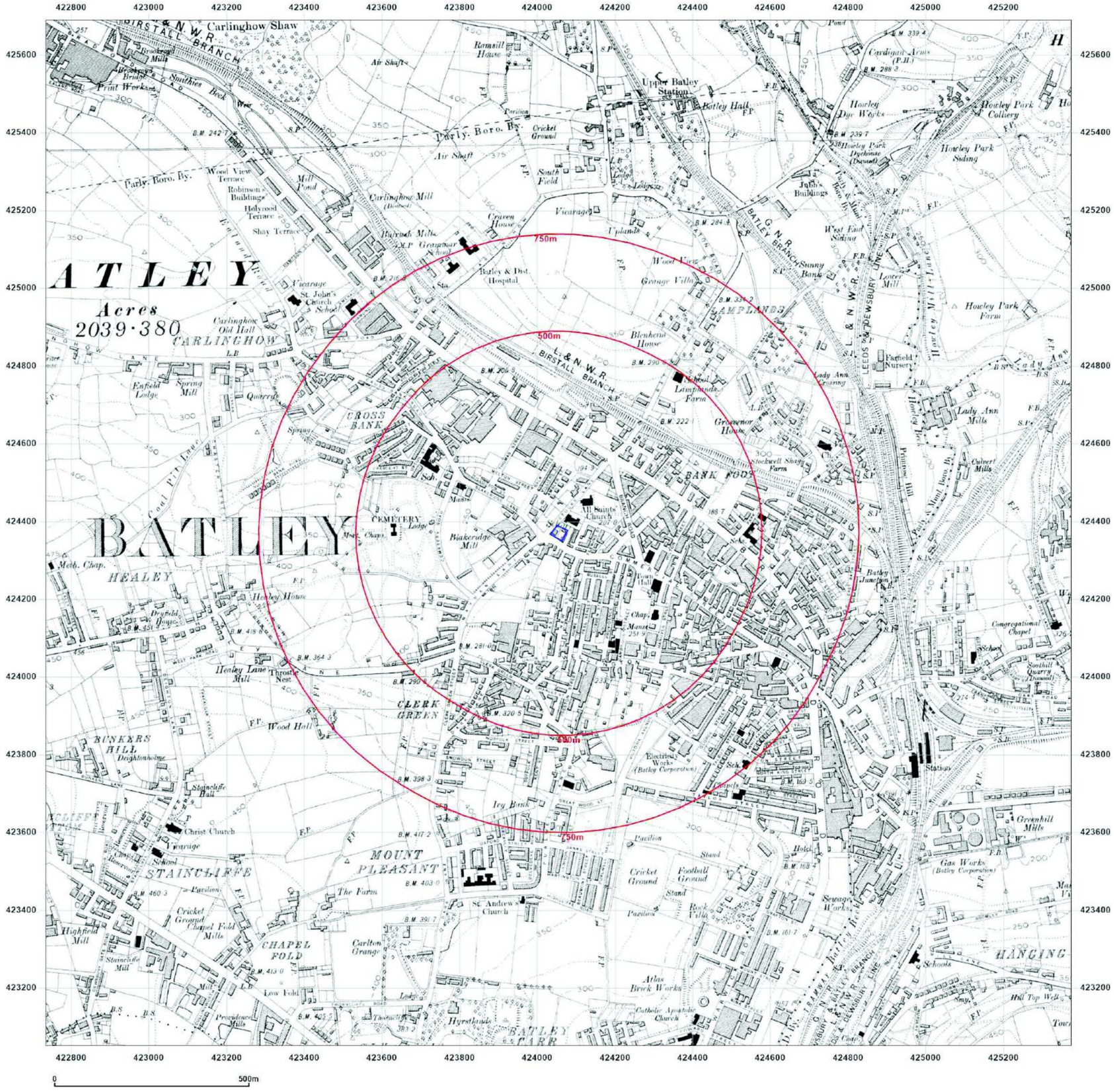

EMAPSITE™

Site Details:

Client Ref: EMS_822047_1016498
Report Ref: EMS-822047_1056853
Grid Ref: 424054, 424370

Map Name: County Series

Map date: **1905-1906**

Scale: 1:10,560

Printed at: 1:10,560

N
W E
S

Surveyed 1889
Revised 1906
Edition 1906
Copyright N/A
Levelled N/A

Surveyed 1889
Revised 1905
Edition N/A
Copyright N/A
Levelled N/A

Groundsure INSIGHTS

Produced by
Groundsure Insights
www.groundsure.com

Powered by OS

Supplied by:
www.emapsite.com
sales@emapsite.com

© Crown copyright and database rights 2019 Ordnance Survey 100035207

Production date: 03 November 2022

Map legend available at:
www.groundsure.com/sites/default/files/groundsure_legend.pdf

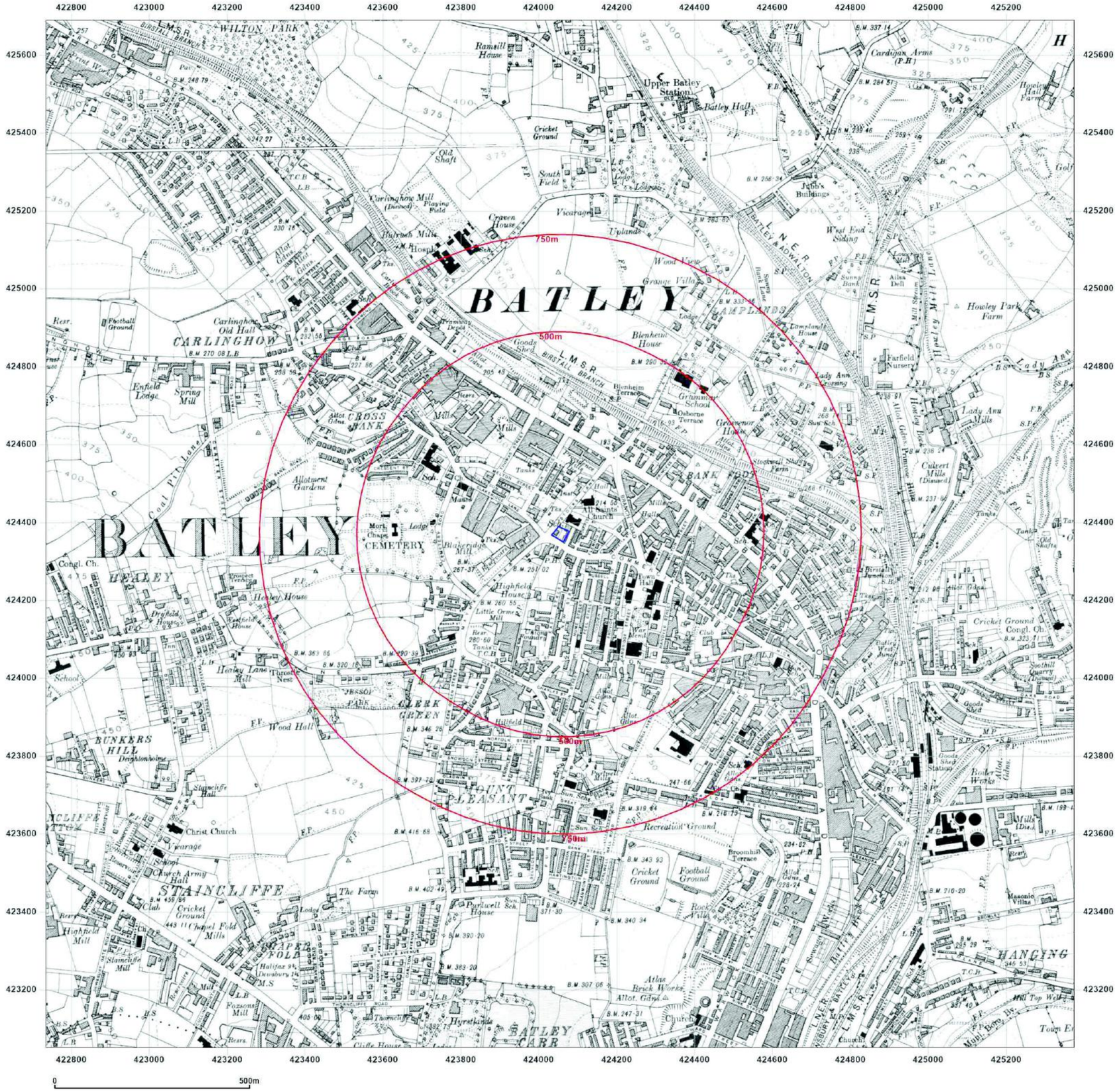

EMAPSITE™

Site Details:

Client Ref: EMS_822047_1016498
Report Ref: EMS-822047_1056853
Grid Ref: 424054, 424370

Map Name: County Series

Map date: **1931-1932**

Scale: 1:10,560

Printed at: 1:10,560

N
W E
S

Surveyed 1850
Revised 1932
Edition 1932
Copyright N/A
Levelled 1929

Surveyed 1851
Revised 1931
Edition N/A
Copyright N/A
Levelled N/A

Groundsure INSIGHTS

Powered by OS

Produced by
Groundsure Insights
www.groundsure.com

Supplied by:
www.emapsite.com
sales@emapsite.com

© Crown copyright and database rights 2019 Ordnance Survey 100035207

Production date: 03 November 2022

Map legend available at:
www.groundsure.com/sites/default/files/groundsure_legend.pdf

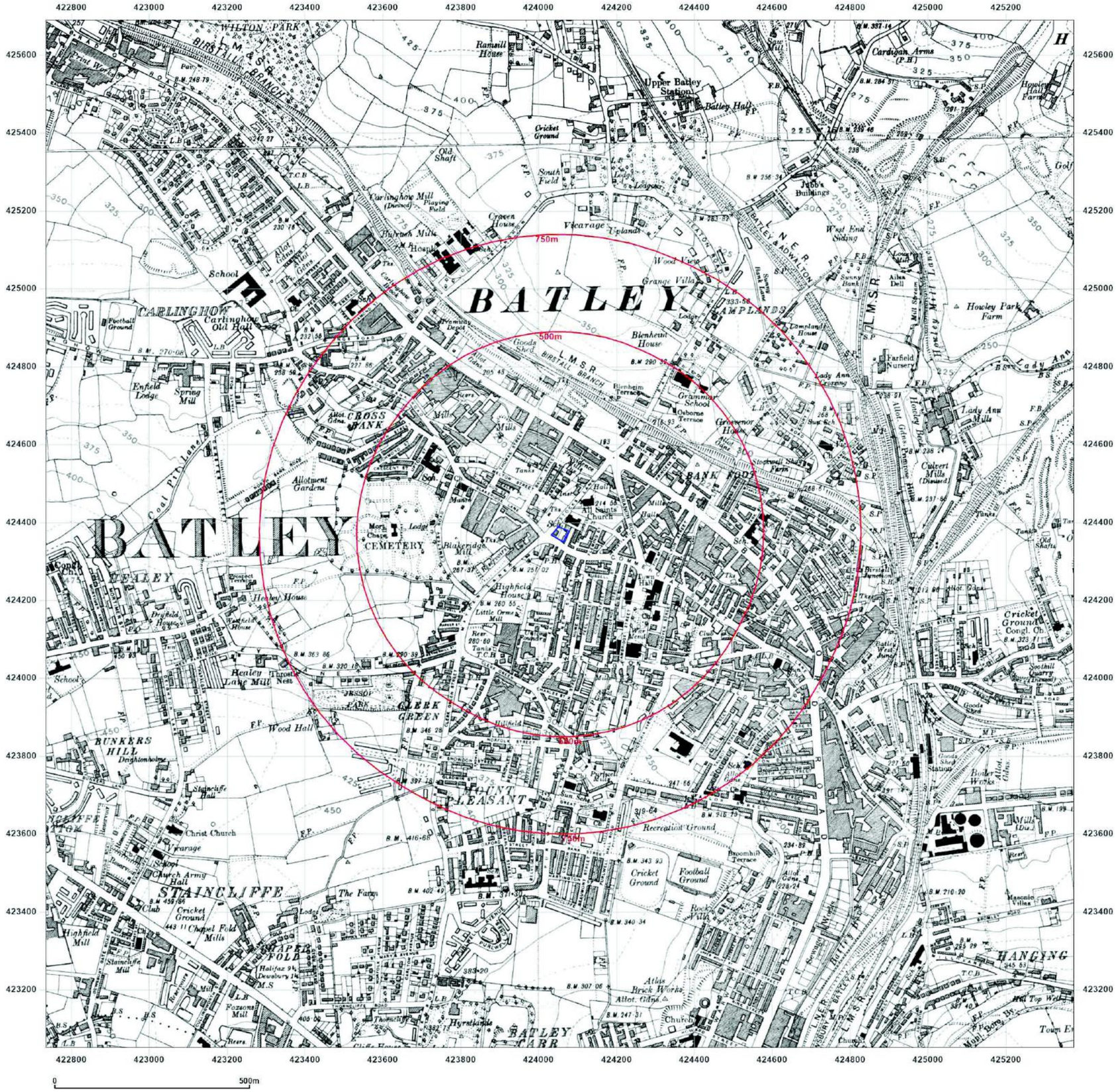

EMAPSITE™

Site Details:

Client Ref: EMS_822047_1016498
Report Ref: EMS-822047_1056853
Grid Ref: 424054, 424370

Map Name: County Series

Map date: **1938**

Scale: 1:10,560

Printed at: 1:10,560

N
W E
S

Surveyed 1850
Revised 1938
Edition 1938
Copyright N/A
Levelled 1932

Surveyed 1851
Revised 1938
Edition N/A
Copyright N/A
Levelled 1931

Groundsure INSIGHTS

Powered by OS

Produced by
Groundsure Insights
www.groundsure.com

Supplied by:
www.emapsite.com
sales@emapsite.com

© Crown copyright and database rights 2019 Ordnance Survey 100035207

Production date: 03 November 2022

Map legend available at:
www.groundsure.com/sites/default/files/groundsure_legend.pdf

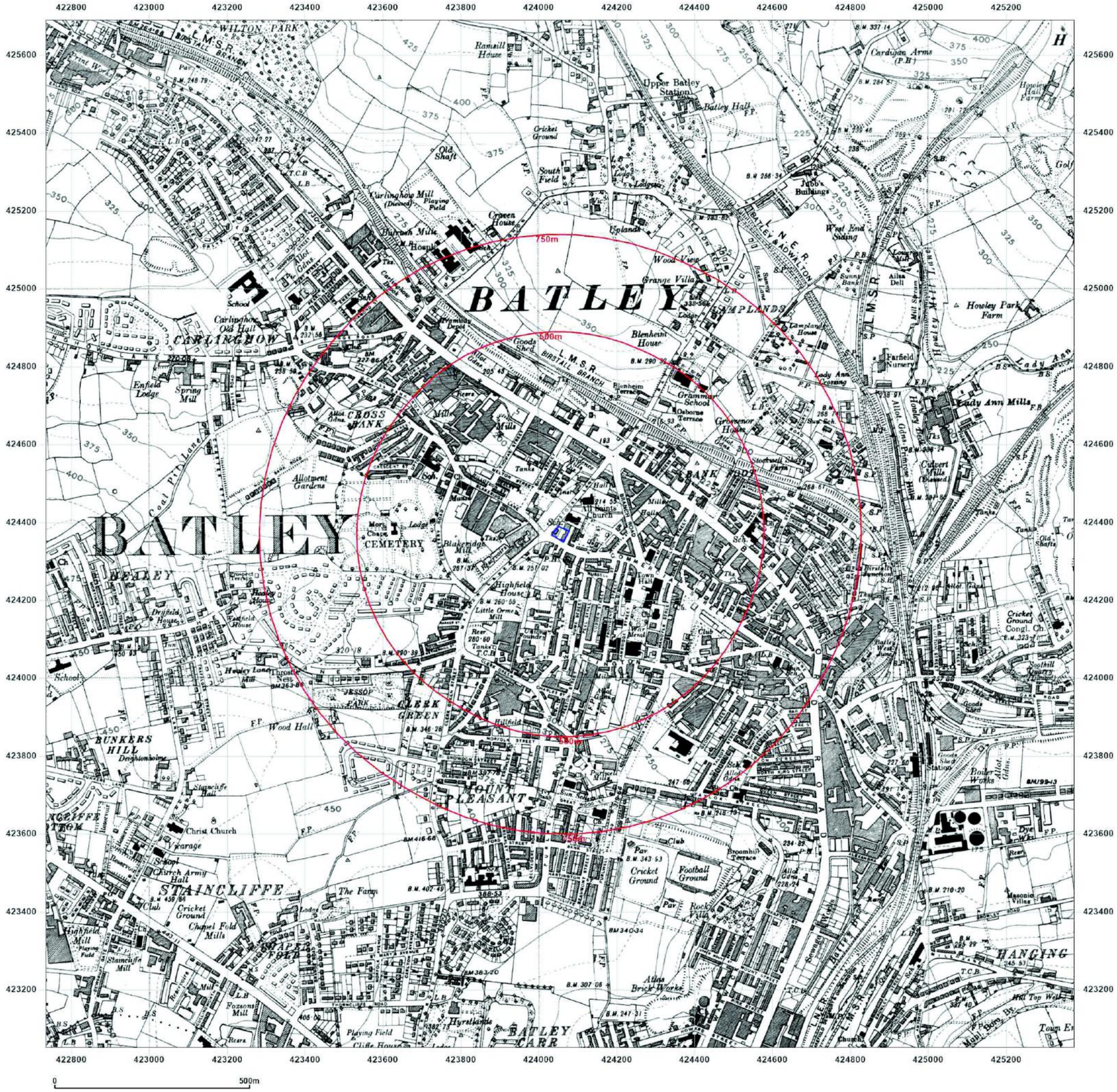

EMAPSITE™

Site Details:

Client Ref: EMS_822047_1016498
Report Ref: EMS-822047_1056853
Grid Ref: 424054, 424370

Map Name: County Series

Map date: **1948**

Scale: 1:10,560

Printed at: 1:10,560

N
W E
S

Surveyed 1850
Revised 1948
Edition 1948
Copyright N/A
Levelled 1929

Surveyed 1851
Revised 1948
Edition N/A
Copyright N/A
Levelled 1931

Groundsure INSIGHTS

Produced by
Groundsure Insights
www.groundsure.com

Powered by OS

Supplied by:
www.emapsite.com
sales@emapsite.com

© Crown copyright and database rights 2019 Ordnance Survey 100035207

Production date: 03 November 2022

Map legend available at:
www.groundsure.com/sites/default/files/groundsure_legend.pdf

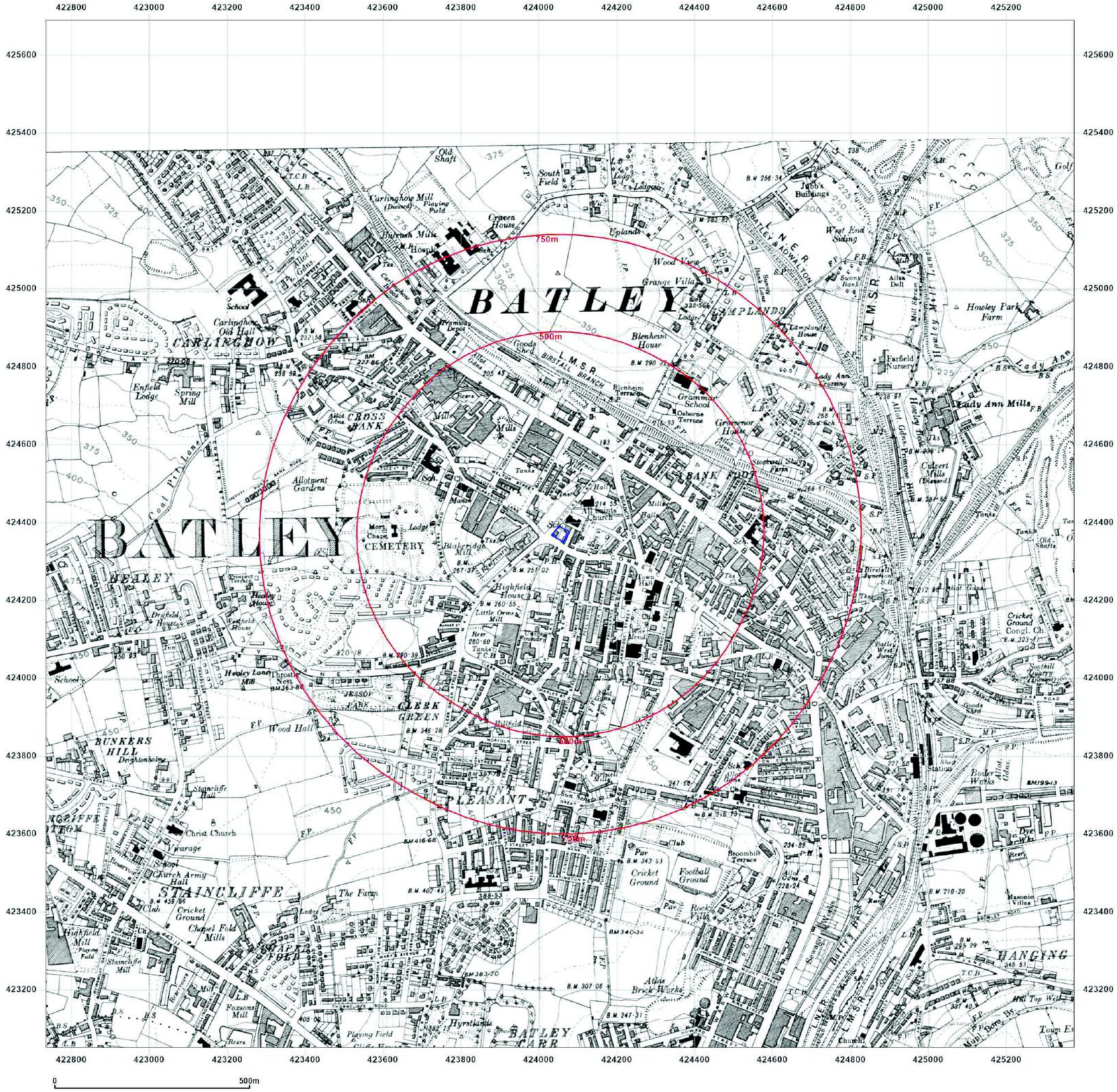

EMAPSITE™

Site Details:

Client Ref: EMS_822047_1016498
Report Ref: EMS-822047_1056853
Grid Ref: 424054, 424370

Map Name: County Series

Map date: **1948**

Scale: 1:10,560

Printed at: 1:10,560

N
W E
S

Surveyed 1851
Revised 1948
Edition N/A
Copyright N/A
Levelled N/A

Groundsure INSIGHTS

Produced by
Groundsure Insights
www.groundsure.com

Powered by OS

Supplied by:
www.emapsite.com
sales@emapsite.com

© Crown copyright and database rights 2019 Ordnance Survey 100035207

Production date: 03 November 2022

Map legend available at:
www.groundsure.com/sites/default/files/groundsure_legend.pdf

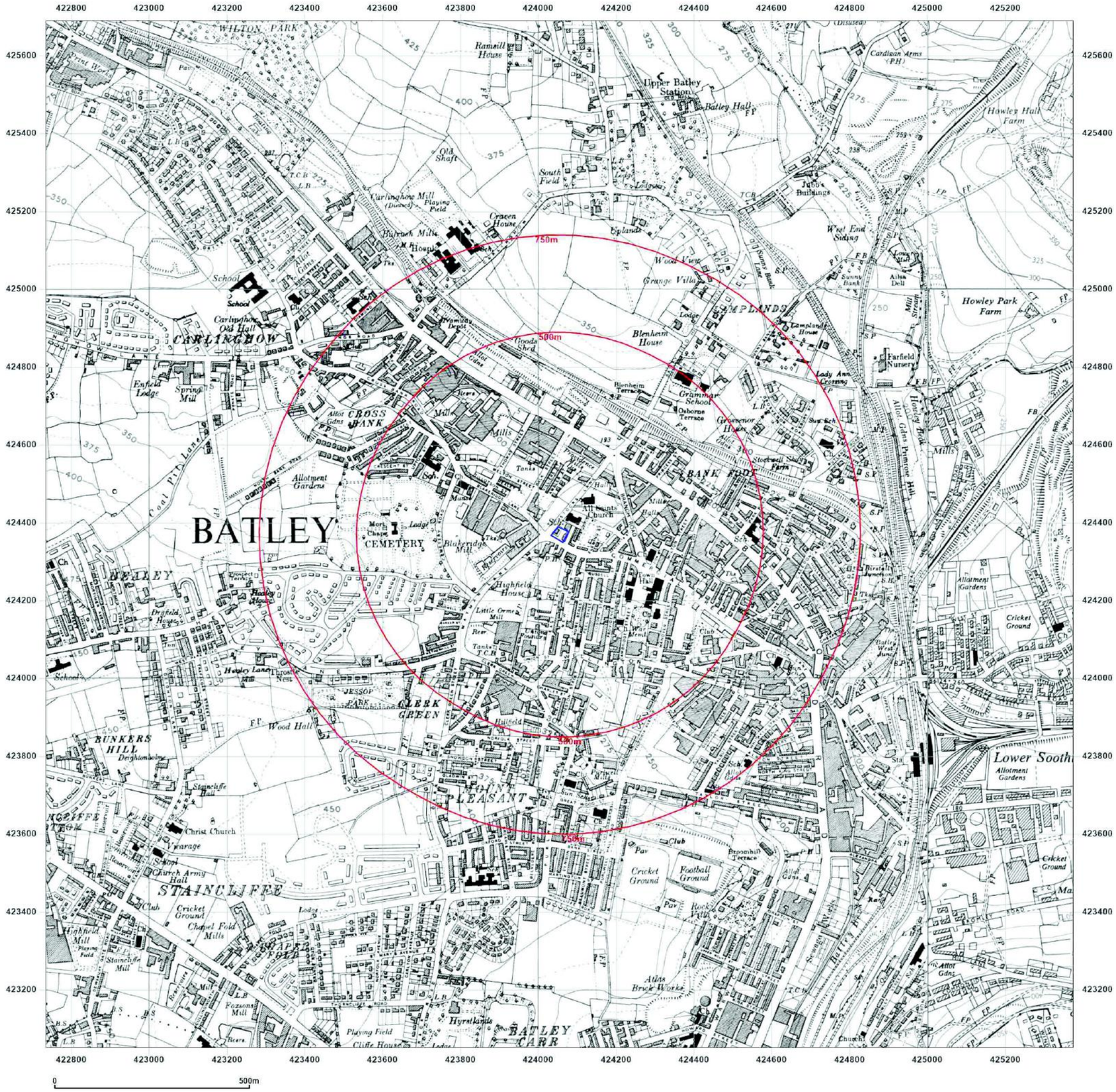

EMAPSITE™

Site Details:

Client Ref: EMS_822047_1016498
Report Ref: EMS-822047_1056853
Grid Ref: 424054, 424370

Map Name: Provisional

Map date: **1955-1957**

Scale: 1:10,560

Printed at: 1:10,560

N
W E
S

Surveyed 1951
Revised 1951
Edition N/A
Copyright 1955
Levelled N/A

Surveyed 1957
Revised 1957
Edition N/A
Copyright 1957
Levelled N/A

Surveyed 1951
Revised 1955
Edition N/A
Copyright N/A
Levelled N/A

Surveyed 1957
Revised 1957
Edition N/A
Copyright N/A
Levelled N/A

Groundsure INSIGHTS

Produced by
Groundsure Insights
www.groundsure.com

Powered by OS

Supplied by:
www.emapsite.com
sales@emapsite.com

© Crown copyright and database rights 2019 Ordnance Survey 100035207

Production date: 03 November 2022

Map legend available at:
www.groundsure.com/sites/default/files/groundsure_legend.pdf

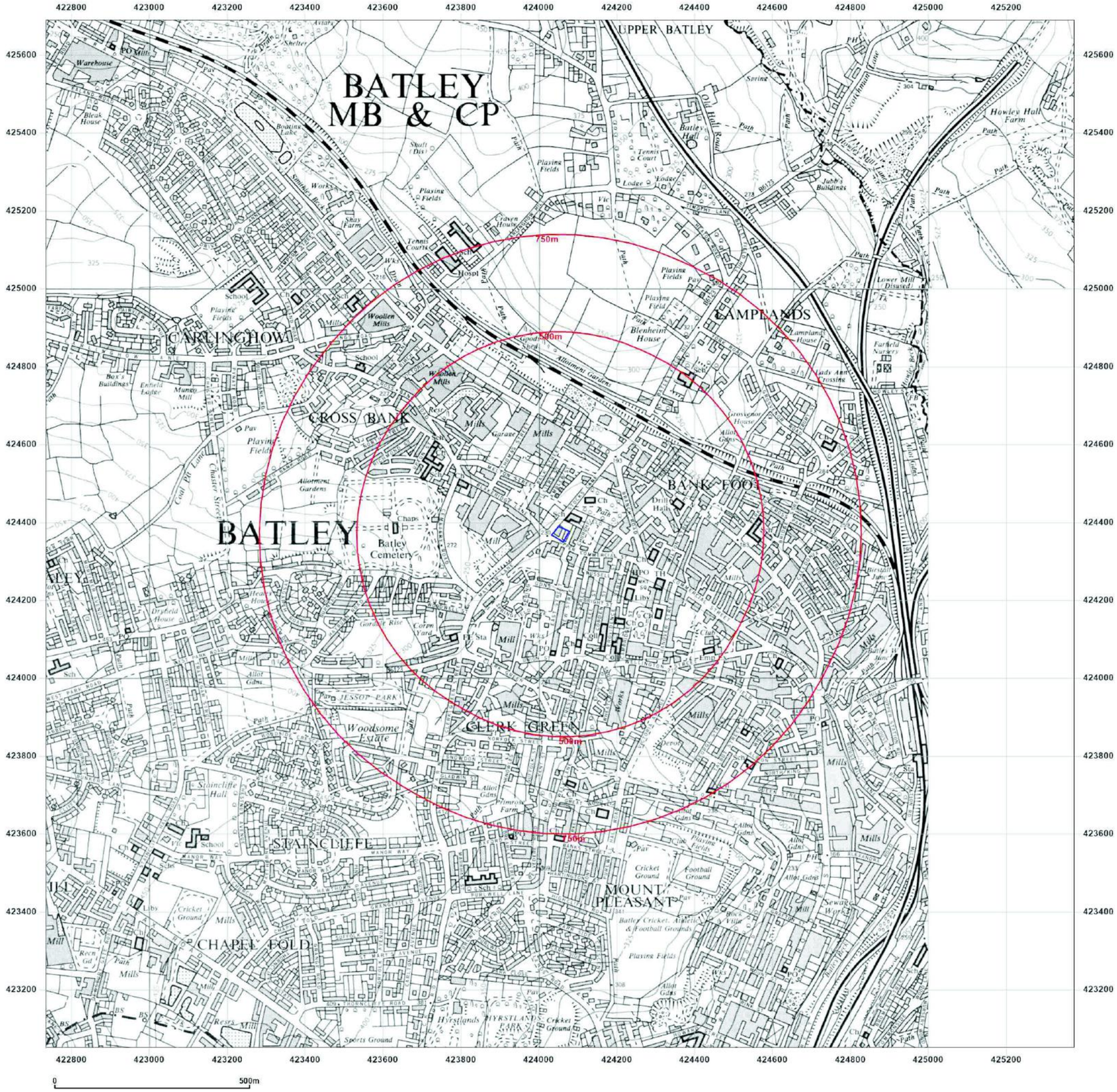

EMAPSITE™

Site Details:

Client Ref: EMS_822047_1016498
Report Ref: EMS-822047_1056853
Grid Ref: 424054, 424370

Map Name: Provisional

Map date: **1966-1967**

Scale: 1:10,560

Printed at: 1:10,560

N
W E
S

Surveyed 1966
Revised 1966
Edition N/A
Copyright N/A
Levelled N/A

Surveyed 1966
Revised 1966
Edition N/A
Copyright 1966
Levelled N/A

Surveyed 1967
Revised 1967
Edition N/A
Copyright N/A
Levelled N/A

Groundsure INSIGHTS

Produced by
Groundsure Insights
www.groundsure.com

Powered by OS

Supplied by:
www.emapsite.com
sales@emapsite.com

© Crown copyright and database rights 2019 Ordnance Survey 100035207

Production date: 03 November 2022

Map legend available at:
www.groundsure.com/sites/default/files/groundsure_legend.pdf

EMAPSITE™

Site Details:

Client Ref: EMS_822047_1016498
Report Ref: EMS-822047_1056853
Grid Ref: 424054, 424370

Map Name: National Grid

Map date: **1971-1974**

Scale: 1:10,000

Printed at: 1:10,000

N
W E
S

Surveyed 1973
Revised 1974
Edition N/A
Copyright N/A
Levelled N/A

Surveyed 1974
Revised 1974
Edition N/A
Copyright N/A
Levelled N/A

Surveyed 1971
Revised 1971
Edition N/A
Copyright N/A
Levelled N/A

Groundsure INSIGHTS

Produced by
Groundsure Insights
www.groundsure.com

Powered by OS

Supplied by:
www.emapsite.com
sales@emapsite.com

© Crown copyright and database rights 2019 Ordnance Survey 100035207

Production date: 03 November 2022

Map legend available at:
www.groundsure.com/sites/default/files/groundsure_legend.pdf

EMAPSITE™

Site Details:

Client Ref: EMS_822047_1016498
Report Ref: EMS-822047_1056853
Grid Ref: 424054, 424370

Map Name: National Grid

Map date: **1977-1981**

Scale: 1:10,000

Printed at: 1:10,000

N
W E
S

Surveyed 1975
Revised 1975
Edition N/A
Copyright 1977
Levelled 1970

Surveyed 1977
Revised 1981
Edition N/A
Copyright N/A
Levelled N/A

Surveyed 1979
Revised 1980
Edition N/A
Copyright N/A
Levelled N/A

Groundsure INSIGHTS

Produced by
Groundsure Insights
www.groundsure.com

Powered by OS

Supplied by:
www.emapsite.com
sales@emapsite.com

© Crown copyright and database rights 2019 Ordnance Survey 100035207

Production date: 03 November 2022

Map legend available at:
www.groundsure.com/sites/default/files/groundsure_legend.pdf

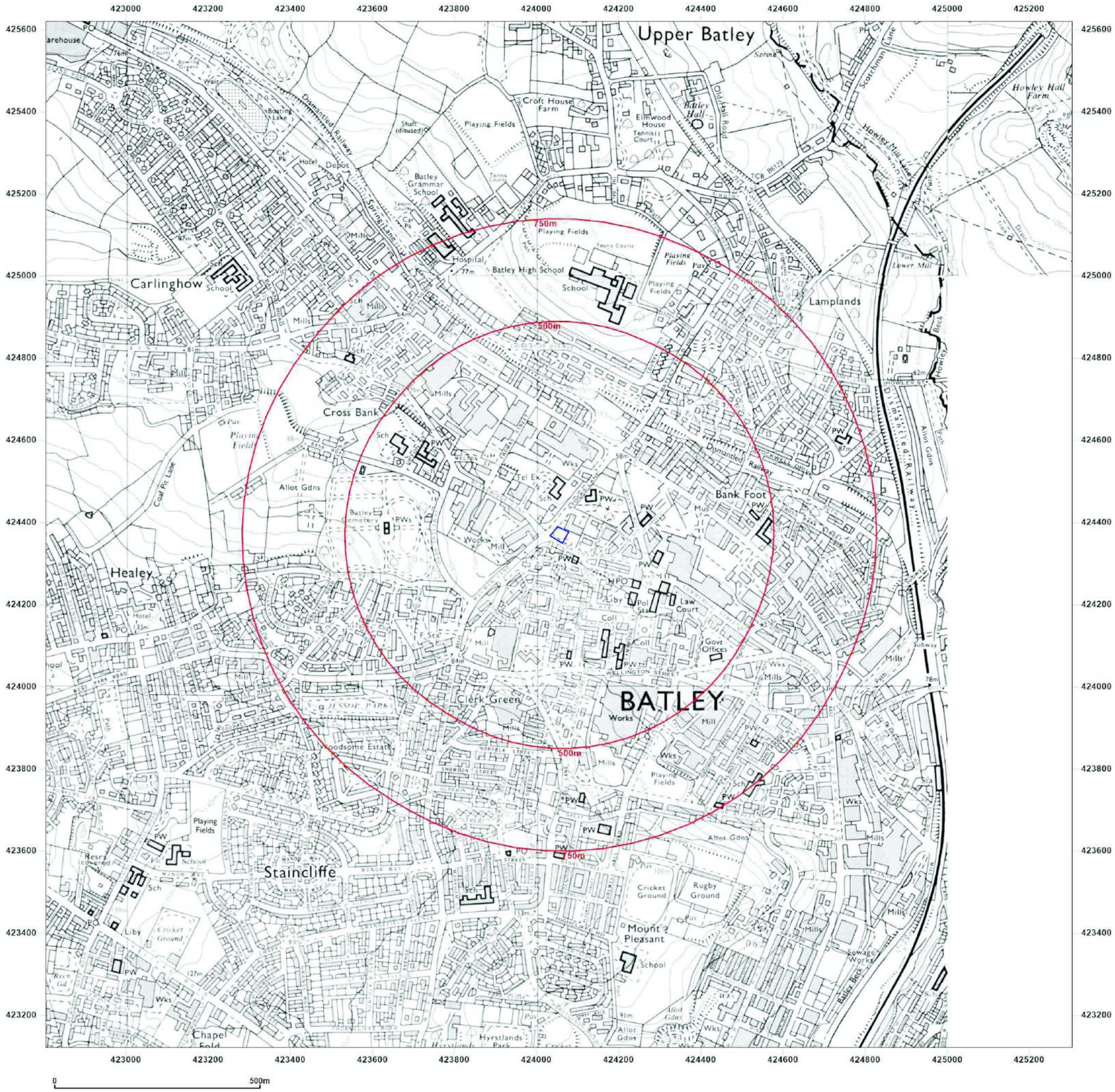

EMAPSITE™

Site Details:

Client Ref: EMS_822047_1016498
Report Ref: EMS-822047_1056853
Grid Ref: 424054, 424370

Map Name: National Grid

Map date: **1985-1990**

Scale: 1:10,000

Printed at: 1:10,000

N
W E
S

Surveyed 1985
Revised 1985
Edition N/A
Copyright N/A
Levelled N/A

Surveyed 1989
Revised 1990
Edition N/A
Copyright 1991
Levelled 1978

Surveyed 1985
Revised 1988
Edition N/A
Copyright N/A
Levelled N/A

Groundsure INSIGHTS

Produced by
Groundsure Insights
www.groundsure.com

Powered by OS

Supplied by:
www.emapsite.com
sales@emapsite.com

© Crown copyright and database rights 2019 Ordnance Survey 100035207

Production date: 03 November 2022

Map legend available at:
www.groundsure.com/sites/default/files/groundsure_legend.pdf

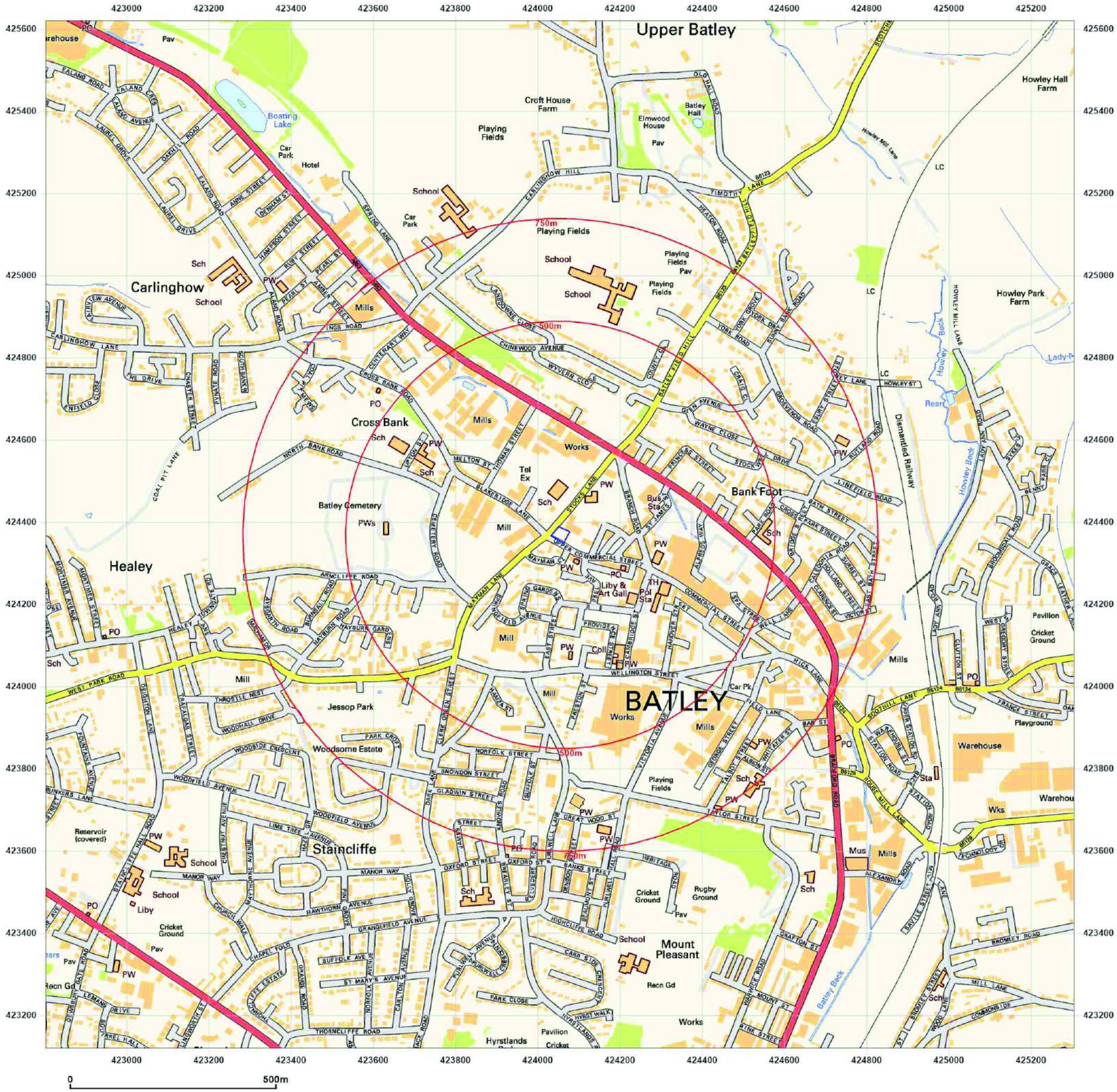

EMAPSITE™

Site Details:

Client Ref: EMS_822047_1016498
Report Ref: EMS-822047_1056853
Grid Ref: 424054, 424370

Map Name: National Grid

Map date: 2001

Scale: 1:10,000

Printed at: 1:10,000

N
W E
S

2001

Groundsure INSIGHTS

Produced by
Groundsure Insights
www.groundsure.com

Powered by OS

Supplied by:
www.emapsite.com
sales@emapsite.com

© Crown copyright and database rights 2019 Ordnance Survey 100035207

Production date: 03 November 2022

Map legend available at:
www.groundsure.com/sites/default/files/groundsure_legend.pdf

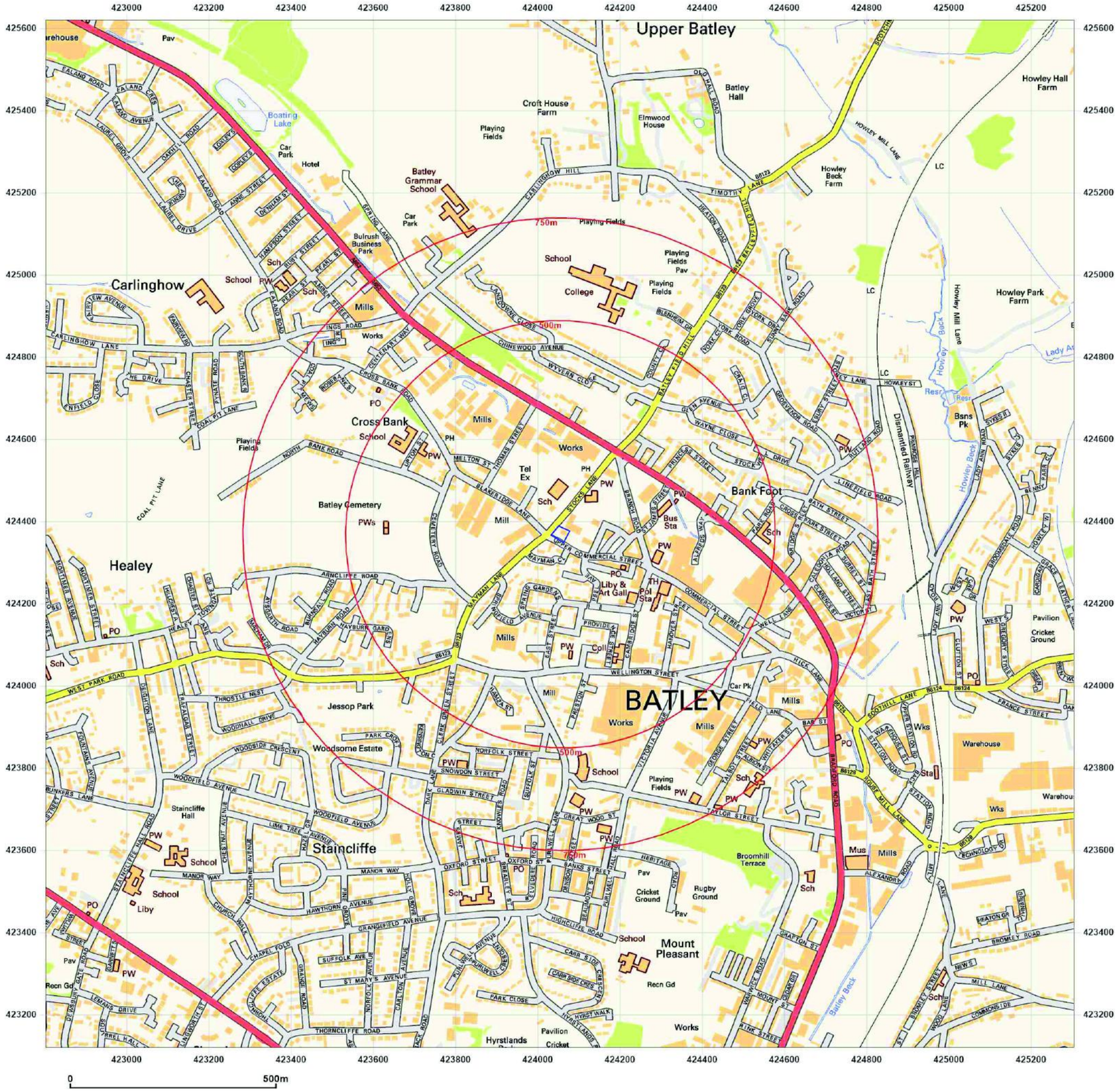

EMAPSITE™

Site Details:

Client Ref: EMS_822047_1016498
Report Ref: EMS-822047_1056853
Grid Ref: 424054, 424370

Map Name: National Grid

Map date: 2010

Scale: 1:10,000

Printed at: 1:10,000

N
W E
S

2010

Groundsure INSIGHTS

Produced by
Groundsure Insights
www.groundsure.com

Powered by OS

Supplied by:
www.emapsite.com
sales@emapsite.com

© Crown copyright and database rights 2019 Ordnance Survey 100035207

Production date: 03 November 2022

Map legend available at:
www.groundsure.com/sites/default/files/groundsure_legend.pdf