EMAPSITE™

Site Details:

Client Ref: EMS_822047_1016498
Report Ref: EMS-822047_1056853
Grid Ref: 424054, 424370

Map Name: County Series

Map date: **1933**

Scale: 1:2,500

Printed at: 1:2,500

N
W E
S

Surveyed 1933
Revised 1933
Edition N/A
Copyright N/A
Levelled N/A

Groundsure INSIGHTS

Produced by
Groundsure Insights
www.groundsure.com

Powered by OS

Supplied by:
www.emapsite.com
sales@emapsite.com

© Crown copyright and database rights 2019 Ordnance Survey 100035207

Production date: 03 November 2022

Map legend available at:
www.groundsure.com/sites/default/files/groundsure_legend.pdf

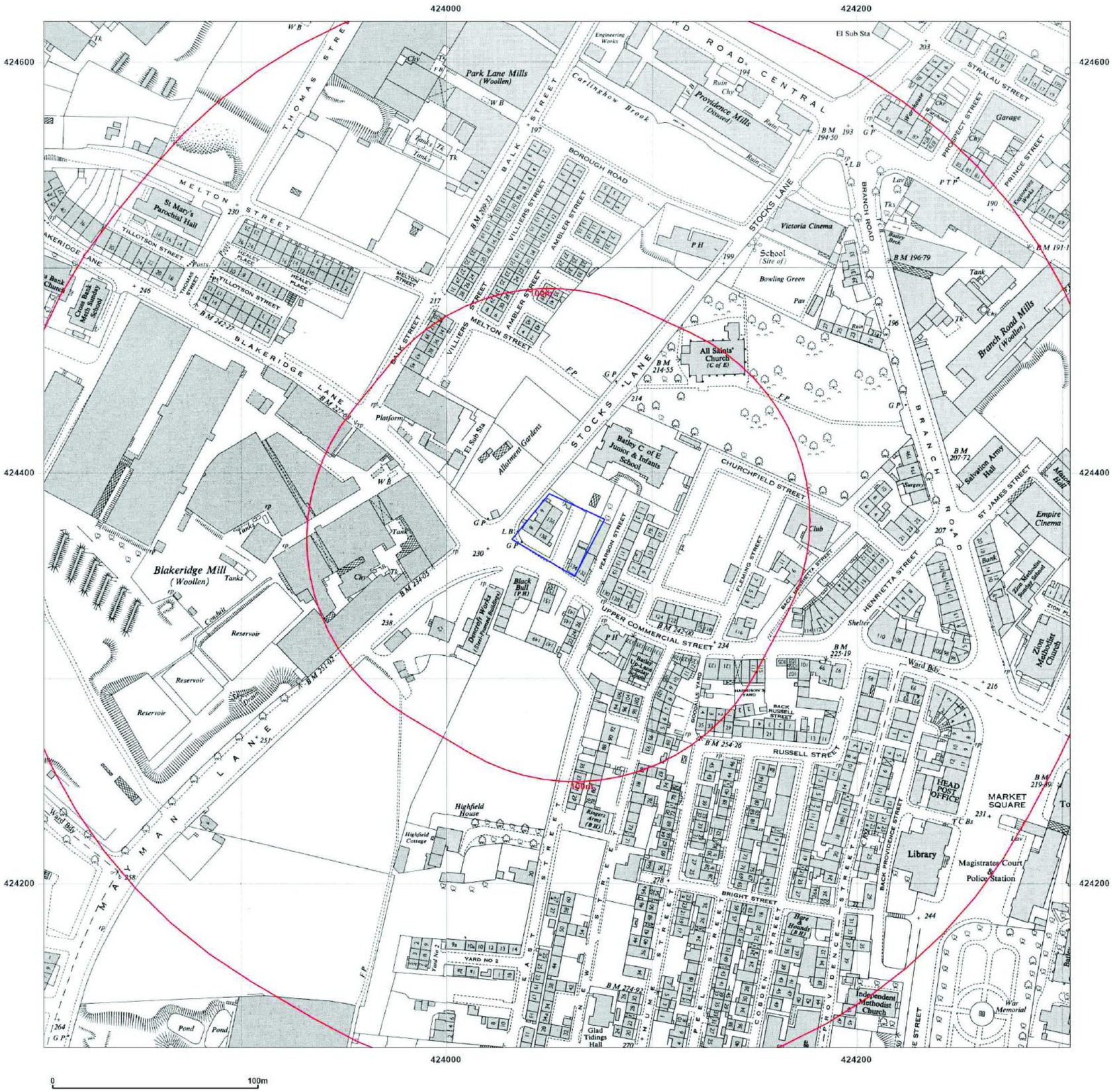

EMAPSITE™

Site Details:

Client Ref: EMS_822047_1016498
Report Ref: EMS-822047_1056853
Grid Ref: 424054, 424370

Map Name: National Grid

Map date: **1955**

Scale: 1:1,250

Printed at: 1:2,000

N
W E
S

Surveyed 1955
Revised 1955
Edition N/A
Copyright N/A
Levelled 1931

Surveyed 1955
Revised 1955
Edition N/A
Copyright N/A
Levelled 1931

Surveyed 1955
Revised 1955
Edition N/A
Copyright N/A
Levelled 1931

Surveyed 1955
Revised 1955
Edition N/A
Copyright N/A
Levelled N/A

Groundsure INSIGHTS

Produced by
Groundsure Insights
www.groundsure.com

Powered by OS

Supplied by:
www.emapsite.com
sales@emapsite.com

© Crown copyright and database rights 2019 Ordnance Survey 100035207

Production date: 03 November 2022

Map legend available at:
www.groundsure.com/sites/default/files/groundsure_legend.pdf

EMAPSITE™

Site Details:

Client Ref: EMS_822047_1016498
Report Ref: EMS-822047_1056853
Grid Ref: 424054, 424370

Map Name: National Grid

Map date: **1956**

Scale: 1:1,250

Printed at: 1:2,000

N
W E
S

Surveyed N/A
Revised N/A
Edition N/A
Copyright N/A
Levelled N/A

Surveyed N/A
Revised N/A
Edition N/A
Copyright N/A
Levelled N/A

Surveyed N/A
Revised N/A
Edition N/A
Copyright N/A
Levelled N/A

Surveyed N/A
Revised N/A
Edition N/A
Copyright N/A
Levelled N/A

Groundsure INSIGHTS

Produced by
Groundsure Insights
www.groundsure.com

Powered by OS

Supplied by:
www.emapsite.com
sales@emapsite.com

© Crown copyright and database rights 2019 Ordnance Survey 100035207

Production date: 03 November 2022

Map legend available at:
www.groundsure.com/sites/default/files/groundsure_legend.pdf

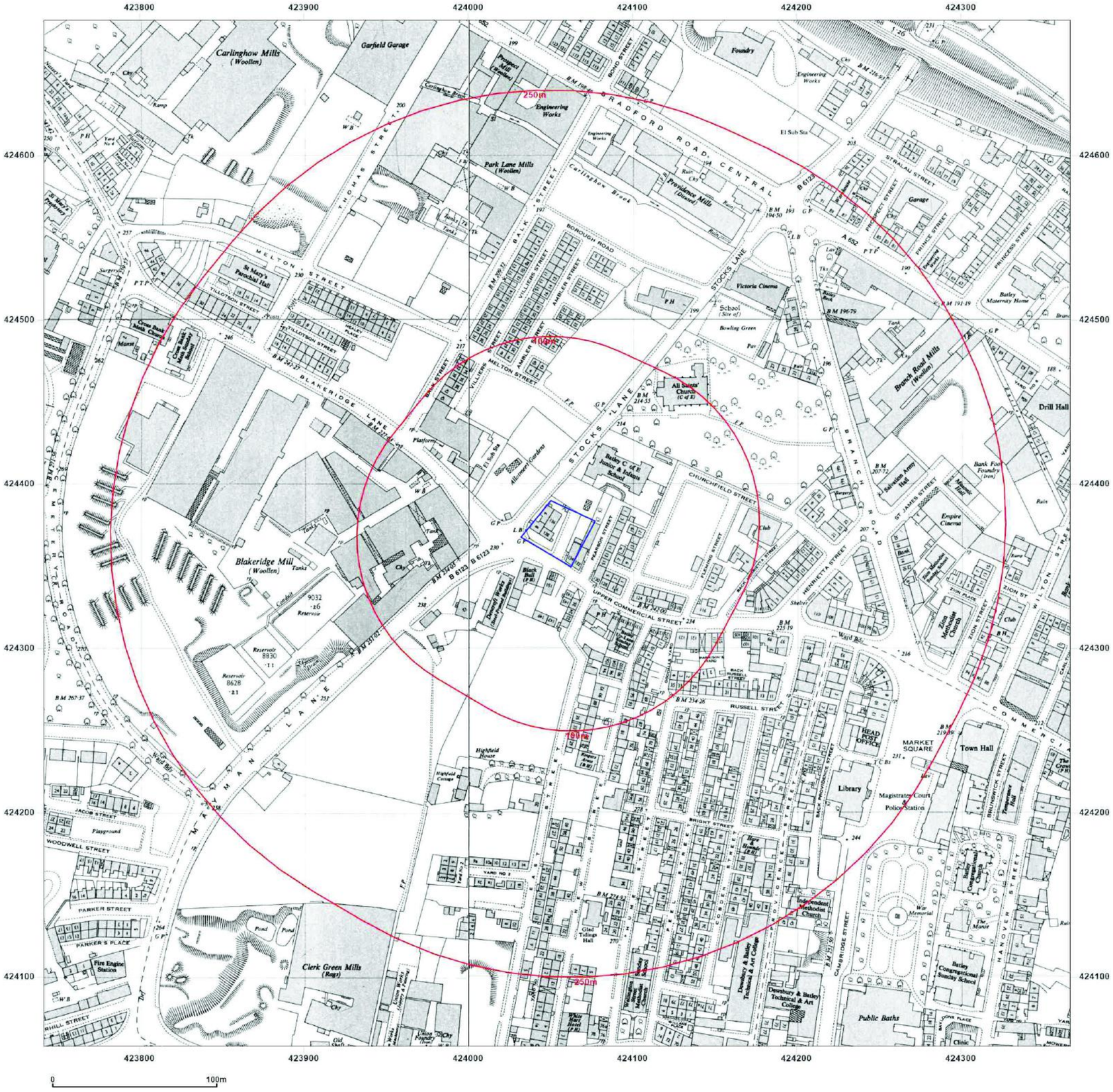

EMAPSITE™

Site Details:

Client Ref: EMS_822047_1016498
Report Ref: EMS-822047_1056853
Grid Ref: 424054, 424370

Map Name: National Grid

Map date: **1956**

Scale: 1:2,500

Printed at: 1:2,500

N
W E
S

Surveyed 1955
Revised 1955
Edition 1956
Copyright N/A
Levelled 1931

Surveyed 1955
Revised 1955
Edition 1931
Copyright N/A
Levelled 1956

Groundsure INSIGHTS

Produced by
Groundsure Insights
www.groundsure.com

Powered by OS

Supplied by:
www.emapsite.com
sales@emapsite.com

© Crown copyright and database rights 2019 Ordnance Survey 100035207

Production date: 03 November 2022

Map legend available at:
www.groundsure.com/sites/default/files/groundsure_legend.pdf

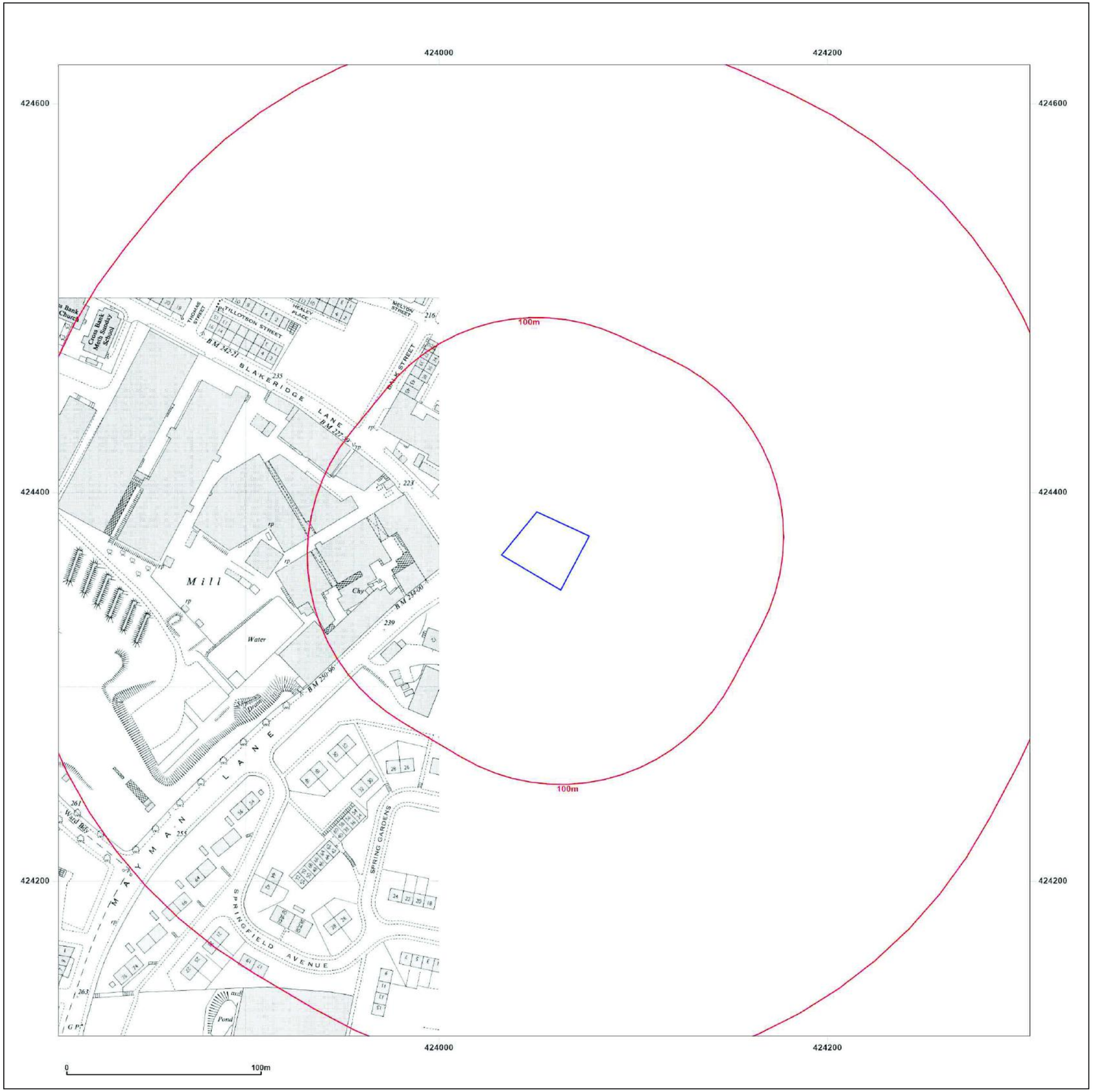

EMAPSITE™

Site Details:

Client Ref: EMS_822047_1016498
Report Ref: EMS-822047_1056853
Grid Ref: 424054, 424370

Map Name: National Grid

Map date: **1962**

Scale: 1:1,250

Printed at: 1:2,000

N
W E
S

Surveyed 1955
Revised 1961
Edition N/A
Copyright 1962
Levelled 1957

Groundsure INSIGHTS

Produced by
Groundsure Insights
www.groundsure.com

Powered by OS

Supplied by:
www.emapsite.com
sales@emapsite.com

© Crown copyright and database rights 2019 Ordnance Survey 100035207

Production date: 03 November 2022

Map legend available at:
www.groundsure.com/sites/default/files/groundsure_legend.pdf

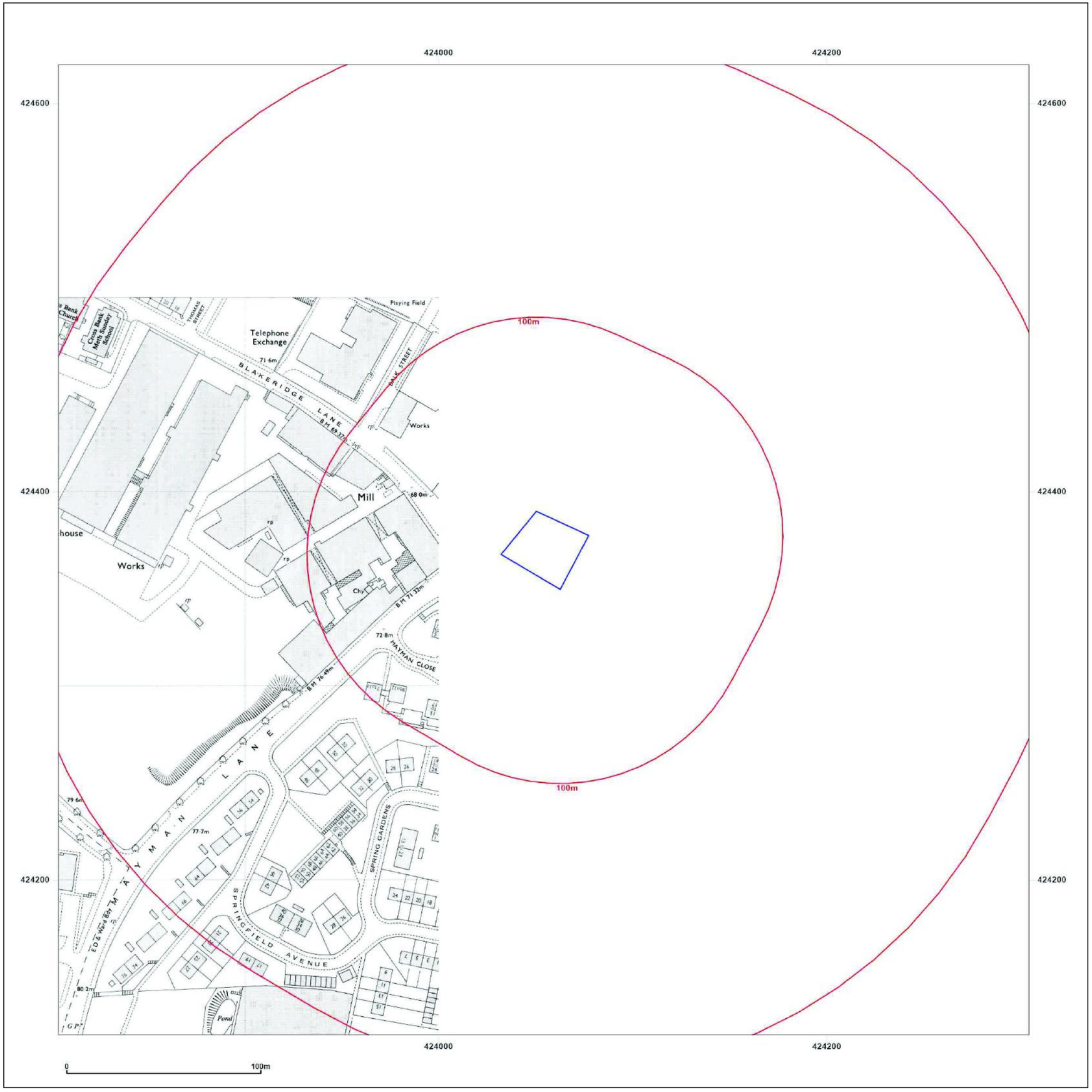

EMAPSITE™

Site Details:

Client Ref: EMS_822047_1016498
Report Ref: EMS-822047_1056853
Grid Ref: 424054, 424370

Map Name: National Grid

Map date: **1962**

Scale: 1:1,250

Printed at: 1:2,000

N
W E
S

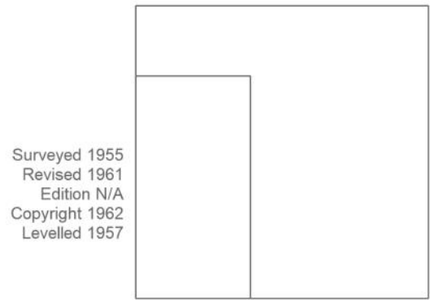

Surveyed 1955
Revised 1961
Edition N/A
Copyright 1962
Levelled 1957

Groundsure INSIGHTS

Produced by
Groundsure Insights
www.groundsure.com

Powered by OS

Supplied by:
www.emapsite.com
sales@emapsite.com

© Crown copyright and database rights 2019 Ordnance Survey 100035207

Production date: 03 November 2022

Map legend available at:
www.groundsure.com/sites/default/files/groundsure_legend.pdf

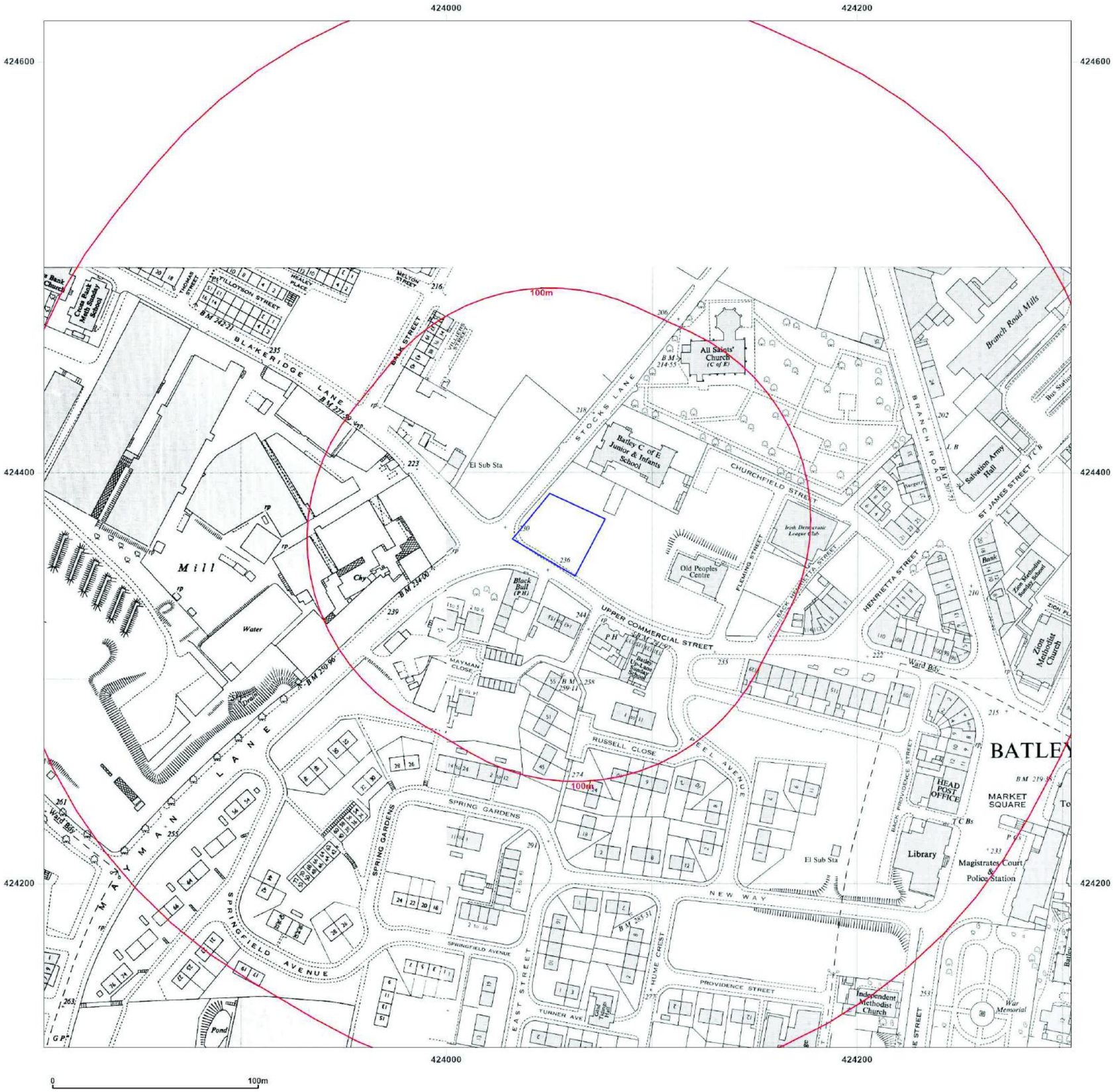

EMAPSITE™

Site Details:

Client Ref: EMS_822047_1016498
Report Ref: EMS-822047_1056853
Grid Ref: 424054, 424370

Map Name: National Grid

Map date: **1962-1967**

Scale: 1:1,250

Printed at: 1:2,000

N
W E
S

Surveyed N/A
Revised N/A
Edition N/A
Copyright N/A
Levelled N/A

Surveyed 1955
Revised 1966
Edition N/A
Copyright 1967
Levelled 1962

Groundsure INSIGHTS

Produced by
Groundsure Insights
www.groundsure.com

Powered by OS

Supplied by:
www.emapsite.com
sales@emapsite.com

© Crown copyright and database rights 2019 Ordnance Survey 100035207

Production date: 03 November 2022

Map legend available at:
www.groundsure.com/sites/default/files/groundsure_legend.pdf

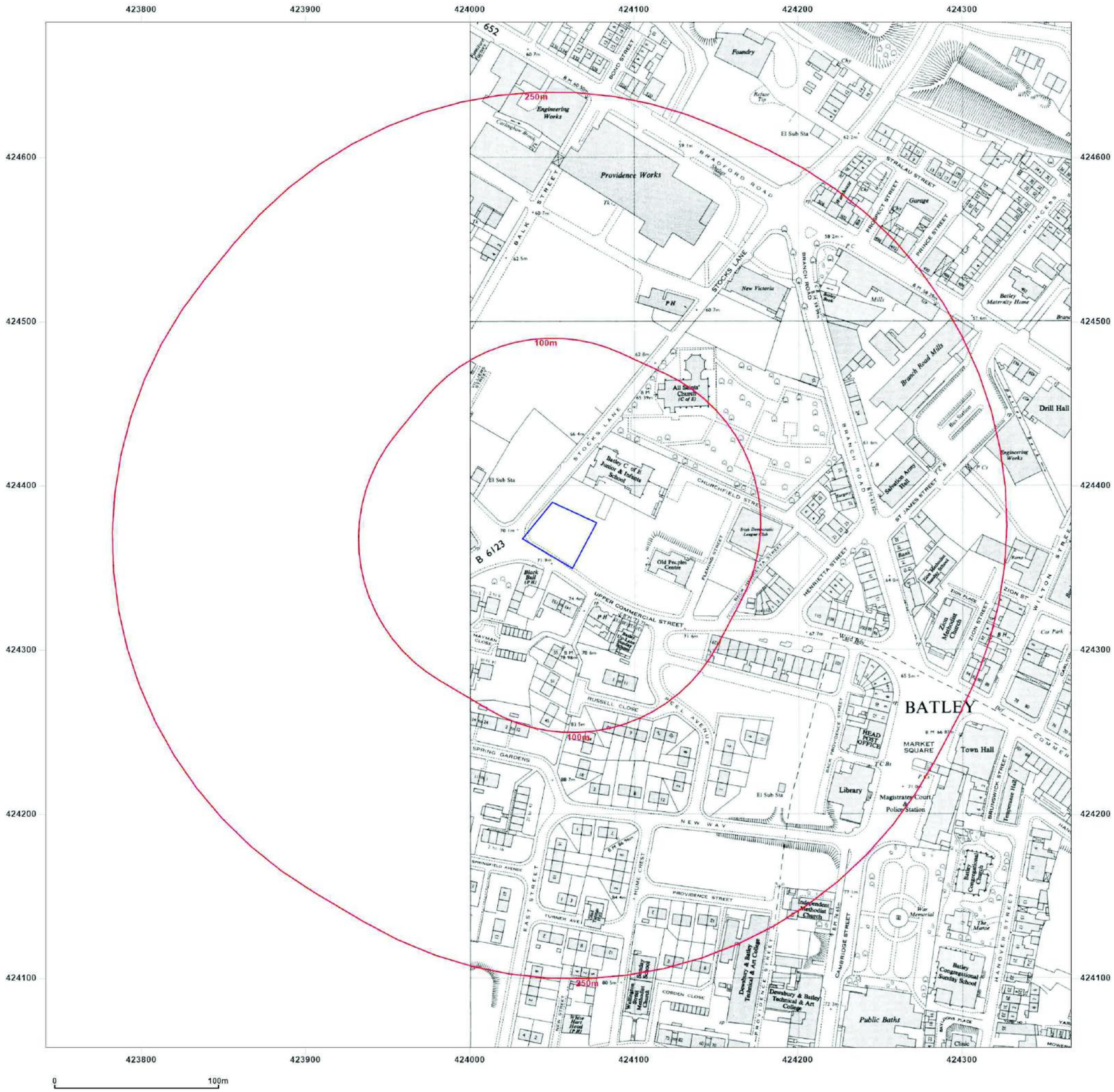

EMAPSITE™

Site Details:

Client Ref: EMS_822047_1016498
Report Ref: EMS-822047_1056853
Grid Ref: 424054, 424370

Map Name: National Grid

Map date: **1971**

Scale: 1:2,500

Printed at: 1:2,500

N
W E
S

Surveyed 1955
Revised 1969
Edition N/A
Copyright 1971
Levelled 1962

Groundsure INSIGHTS

Produced by
Groundsure Insights
www.groundsure.com

Powered by OS

Supplied by:
www.emapsite.com
sales@emapsite.com

© Crown copyright and database rights 2019 Ordnance Survey 100035207

Production date: 03 November 2022

Map legend available at:
www.groundsure.com/sites/default/files/groundsure_legend.pdf

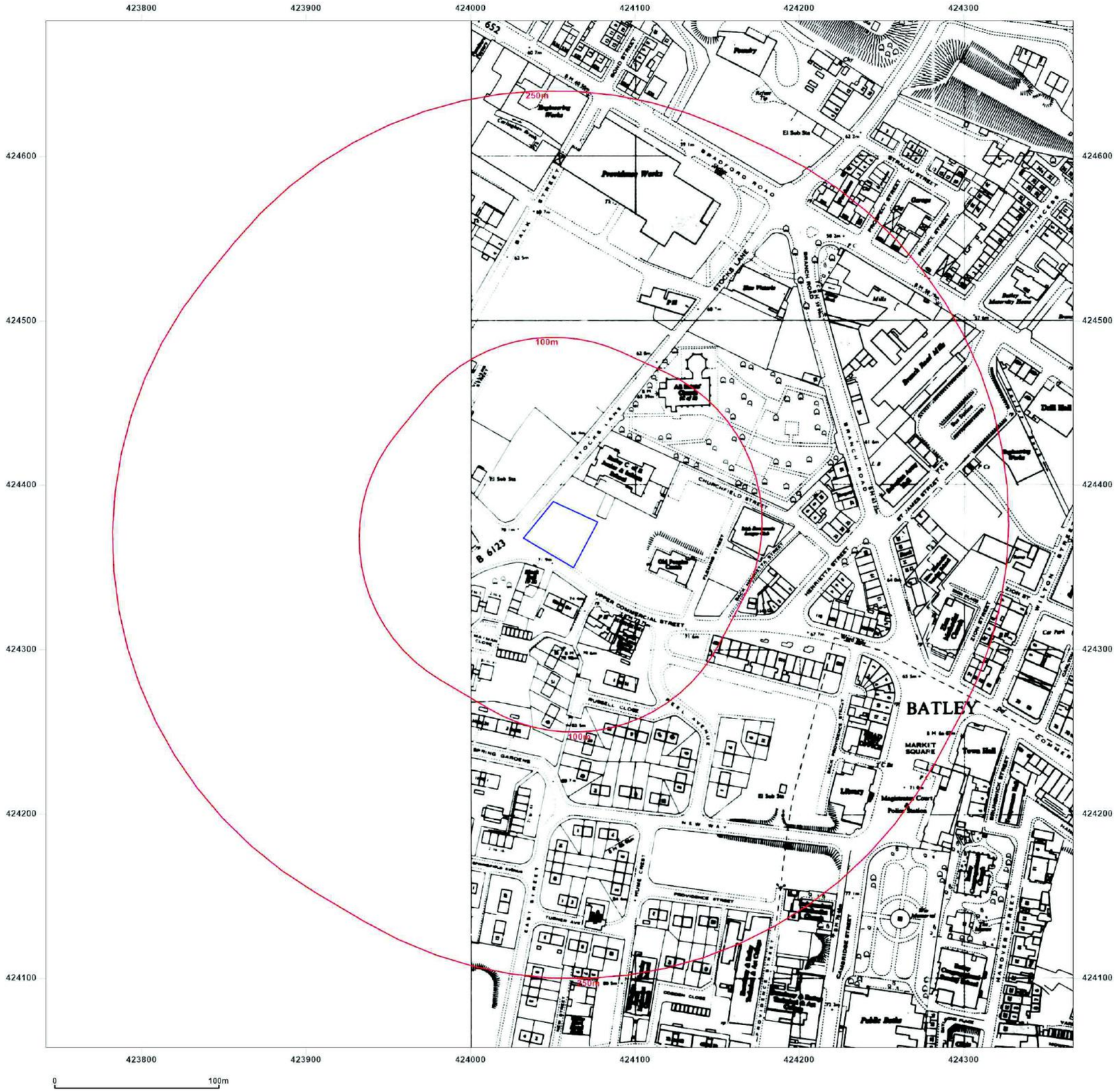

EMAPSITE™

Site Details:

Client Ref: EMS_822047_1016498
Report Ref: EMS-822047_1056853
Grid Ref: 424054, 424370

Map Name: National Grid

Map date: **1971**

Scale: 1:2,500

Printed at: 1:2,500

N
W E
S

Surveyed N/A
Revised 1970
Edition N/A
Copyright 1971
Levelled 1962

Groundsure INSIGHTS

Produced by
Groundsure Insights
www.groundsure.com

Powered by OS

Supplied by:
www.emapsite.com
sales@emapsite.com

© Crown copyright and database rights 2019 Ordnance Survey 100035207

Production date: 03 November 2022

Map legend available at:
www.groundsure.com/sites/default/files/groundsure_legend.pdf

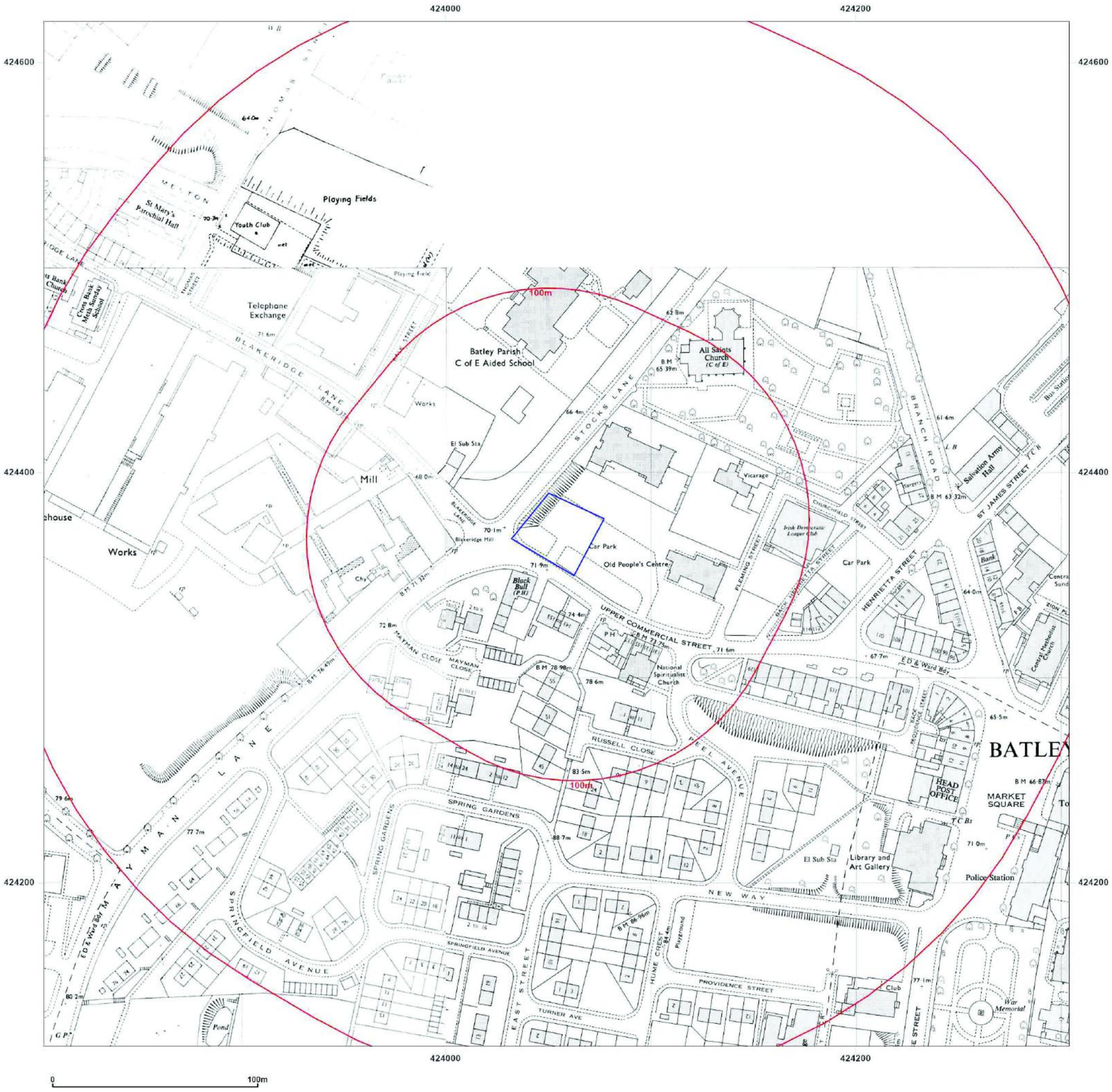

EMAPSITE™

Site Details:

Client Ref: EMS_822047_1016498
Report Ref: EMS-822047_1056853
Grid Ref: 424054, 424370

Map Name: National Grid

Map date: **1977-1979**

Scale: 1:1,250

Printed at: 1:2,000

N
W E
S

Surveyed N/A
Revised N/A
Edition N/A
Copyright 1977
Levelled N/A

Surveyed 1979
Revised 1979
Edition N/A
Copyright 1979
Levelled N/A

Surveyed 1955
Revised 1976
Edition N/A
Copyright 1977
Levelled 1962

Groundsure INSIGHTS

Produced by
Groundsure Insights
www.groundsure.com

Powered by OS

Supplied by:
www.emapsite.com
sales@emapsite.com

© Crown copyright and database rights 2019 Ordnance Survey 100035207

Production date: 03 November 2022

Map legend available at:
www.groundsure.com/sites/default/files/groundsure_legend.pdf

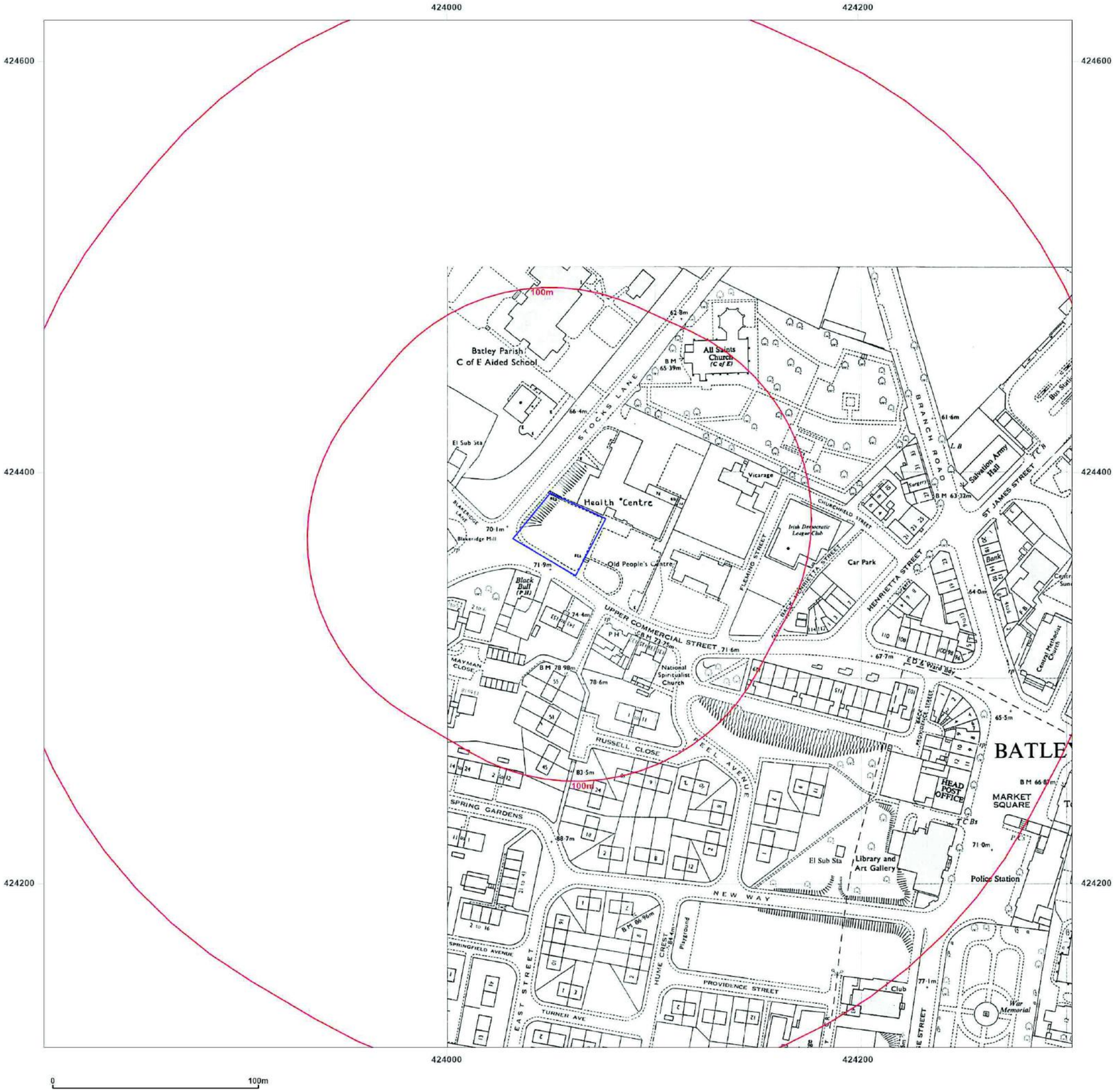

EMAPSITE™

Site Details:

Client Ref: EMS_822047_1016498
Report Ref: EMS-822047_1056853
Grid Ref: 424054, 424370

Map Name: National Grid

Map date: **1980**

Scale: 1:1,250

Printed at: 1:2,000

N
W E
S

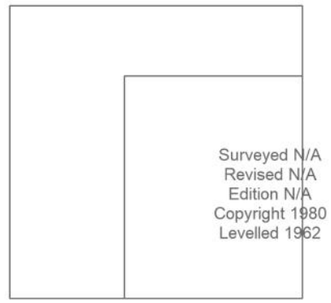

Groundsure INSIGHTS

Produced by
Groundsure Insights
www.groundsure.com

Powered by OS

Supplied by:
www.emapsite.com
sales@emapsite.com

© Crown copyright and database rights 2019 Ordnance Survey 100035207

Production date: 03 November 2022

Map legend available at:
www.groundsure.com/sites/default/files/groundsure_legend.pdf

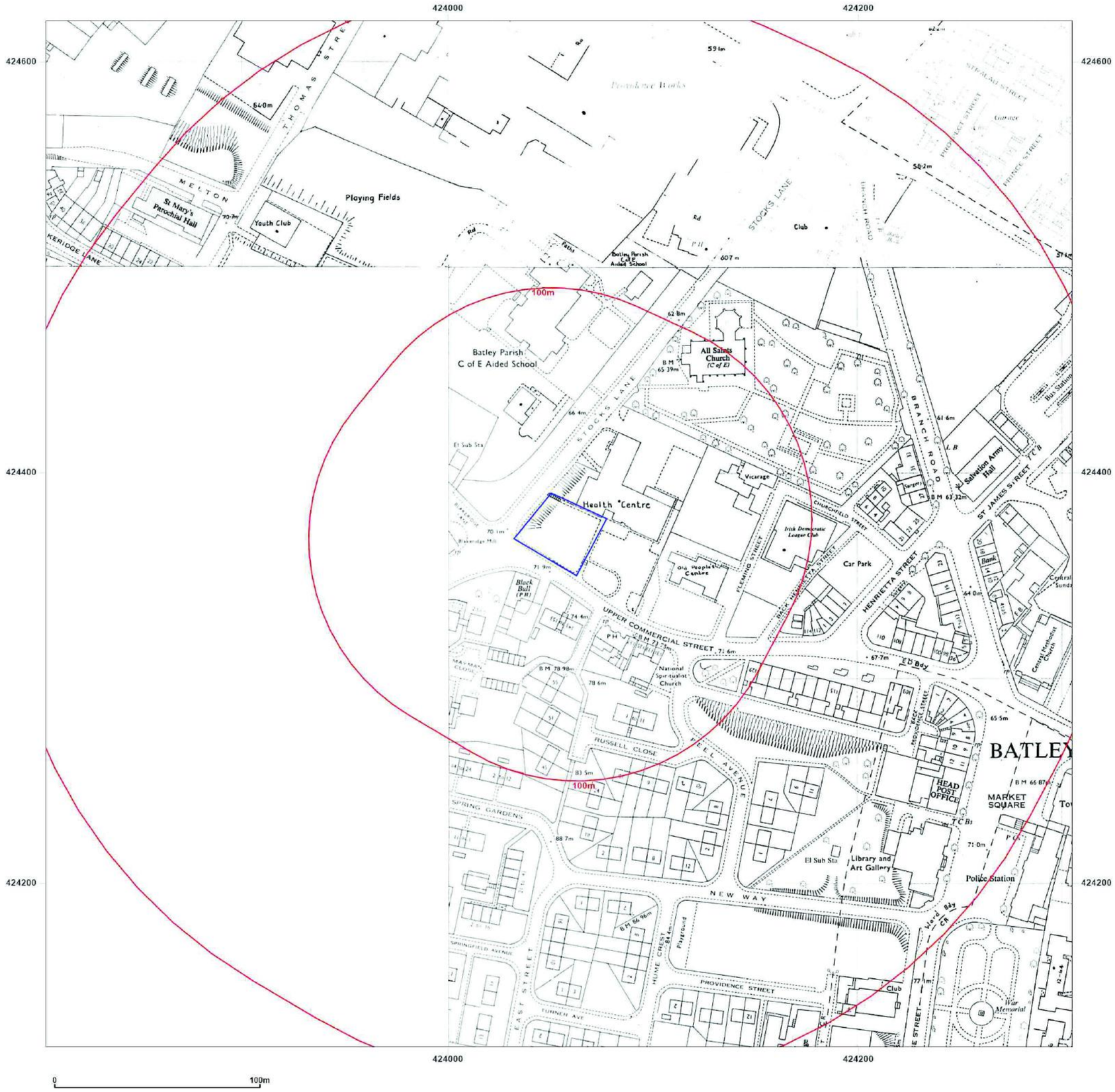

EMAPSITE™

Site Details:

Client Ref: EMS_822047_1016498
Report Ref: EMS-822047_1056853
Grid Ref: 424054, 424370

Map Name: National Grid

Map date: **1985-1989**

Scale: 1:1,250

Printed at: 1:2,000

N
W E
S

Surveyed 1962
Revised 1989
Edition N/A
Copyright 1989
Levelled 1962

Surveyed N/A
Revised N/A
Edition N/A
Copyright 1985
Levelled 1962

Surveyed 1962
Revised 1985
Edition N/A
Copyright 1985
Levelled 1962

Groundsure INSIGHTS

Produced by
Groundsure Insights
www.groundsure.com

Powered by OS

Supplied by:
www.emapsite.com
sales@emapsite.com

© Crown copyright and database rights 2019 Ordnance Survey 100035207

Production date: 03 November 2022

Map legend available at:
www.groundsure.com/sites/default/files/groundsure_legend.pdf

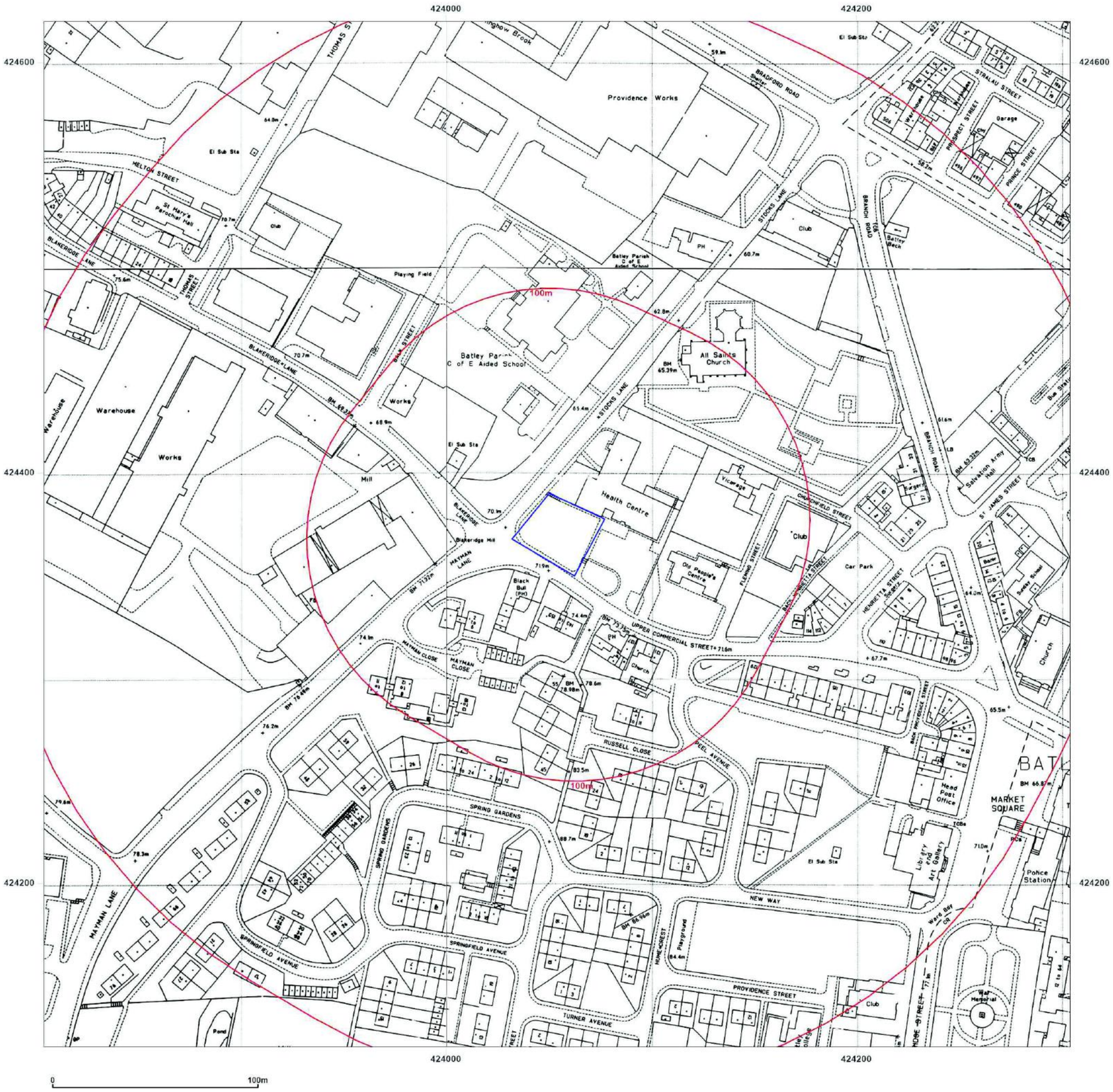

EMAPSITE™

Site Details:

Client Ref: EMS_822047_1016498
Report Ref: EMS-822047_1056853
Grid Ref: 424054, 424370

Map Name: National Grid

Map date: **1992**

Scale: 1:1,250

Printed at: 1:2,000

N
W E
S

Surveyed N/A
Revised N/A
Edition N/A
Copyright 1992
Levelled N/A

Surveyed N/A
Revised N/A
Edition N/A
Copyright 1992
Levelled N/A

Surveyed N/A
Revised N/A
Edition N/A
Copyright 1992
Levelled N/A

Surveyed N/A
Revised N/A
Edition N/A
Copyright 1992
Levelled N/A

Groundsure INSIGHTS

Produced by
Groundsure Insights
www.groundsure.com

Powered by OS

Supplied by:
www.emapsite.com
sales@emapsite.com

© Crown copyright and database rights 2019 Ordnance Survey 100035207

Production date: 03 November 2022

Map legend available at:
www.groundsure.com/sites/default/files/groundsure_legend.pdf

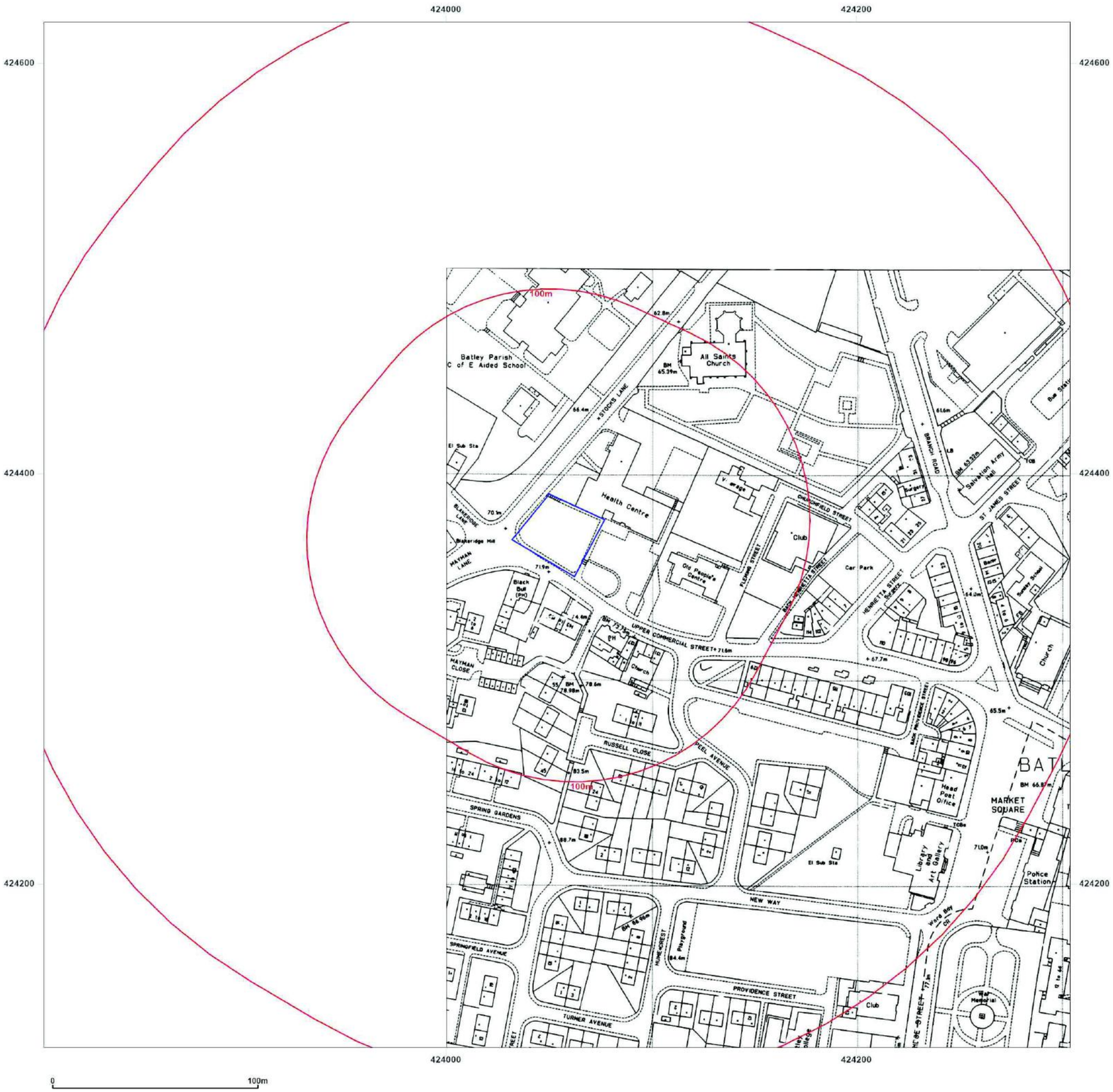

EMAPSITE™

Site Details:

Client Ref: EMS_822047_1016498
Report Ref: EMS-822047_1056853
Grid Ref: 424054, 424370

Map Name: National Grid

Map date: **1993**

Scale: 1:1,250

Printed at: 1:2,000

N
W E
S

Surveyed N/A
Revised N/A
Edition N/A
Copyright 1993
Levelled N/A

Groundsure INSIGHTS

Produced by
Groundsure Insights
www.groundsure.com

Powered by OS

Supplied by:
www.emapsite.com
sales@emapsite.com

© Crown copyright and database rights 2019 Ordnance Survey 100035207

Production date: 03 November 2022

Map legend available at:
www.groundsure.com/sites/default/files/groundsure_legend.pdf

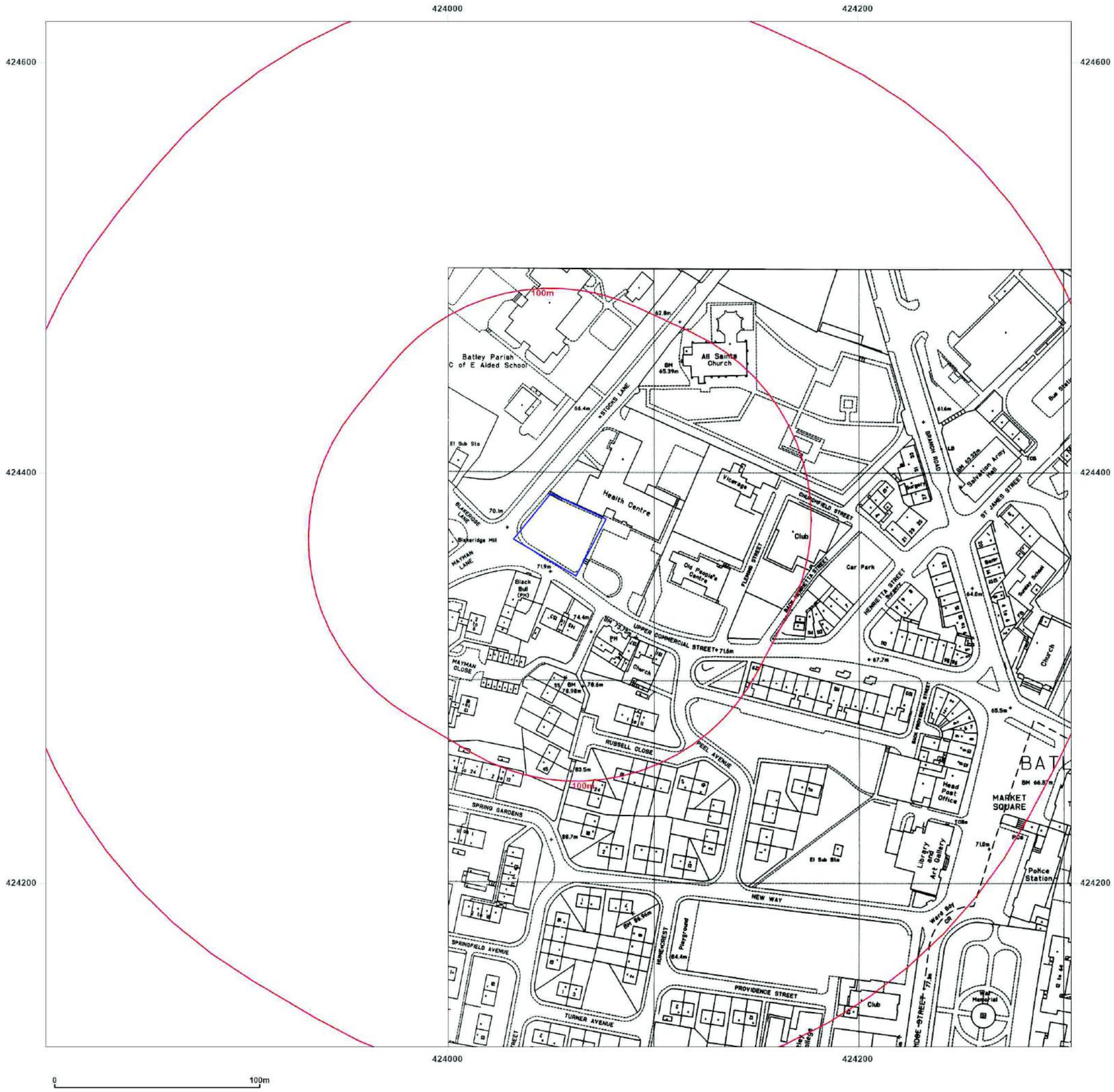

EMAPSITE™

Site Details:

Client Ref: EMS_822047_1016498
Report Ref: EMS-822047_1056853
Grid Ref: 424054, 424370

Map Name: National Grid

Map date: **1993**

Scale: 1:1,250

Printed at: 1:2,000

N
W E
S



Groundsure INSIGHTS

Produced by
Groundsure Insights
www.groundsure.com

Powered by OS

Supplied by:
www.emapsite.com
sales@emapsite.com

© Crown copyright and database rights 2019 Ordnance Survey 100035207

Production date: 03 November 2022

Map legend available at:
www.groundsure.com/sites/default/files/groundsure_legend.pdf

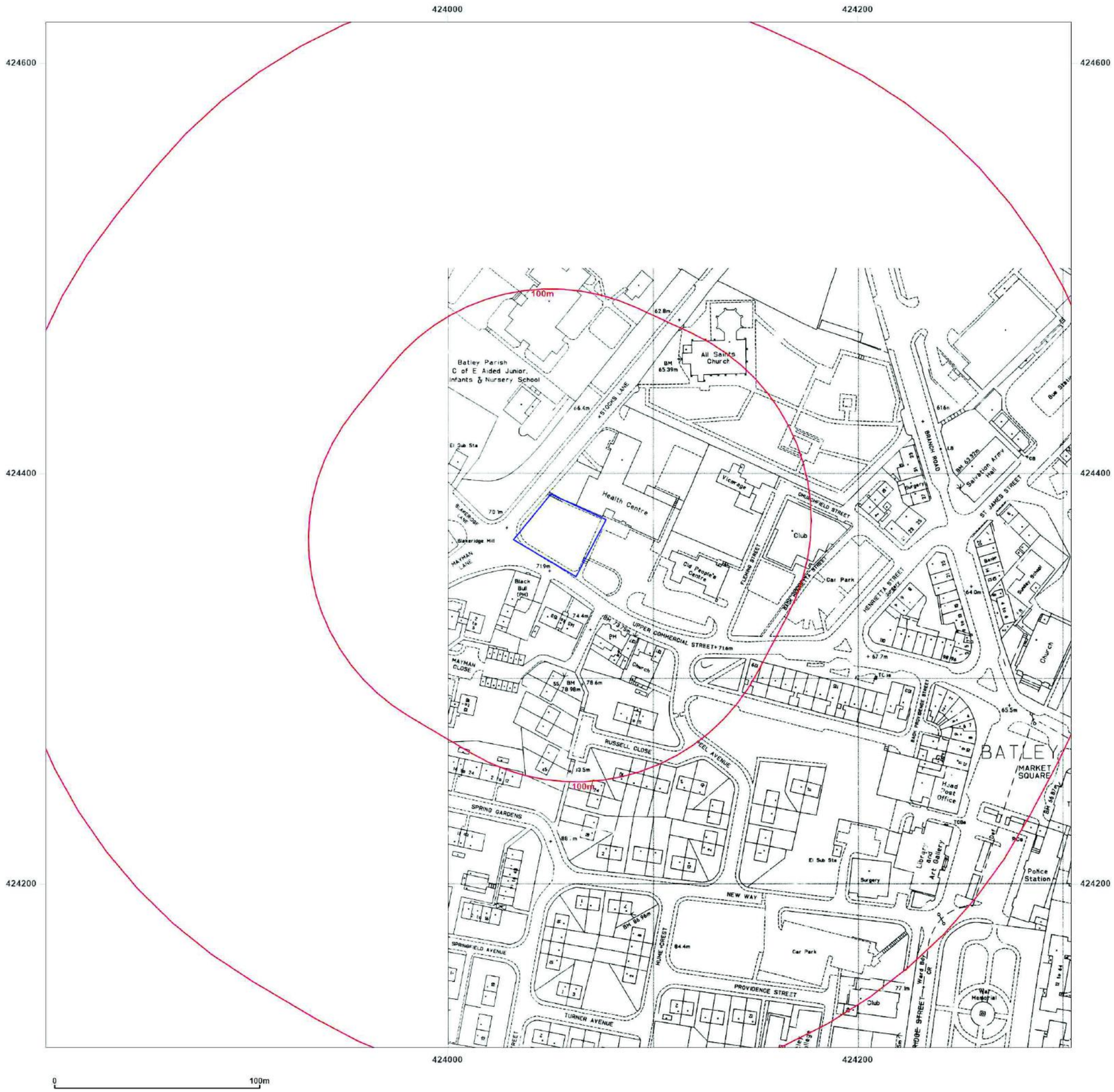

EMAPSITE™

Site Details:

Client Ref: EMS_822047_1016498
Report Ref: EMS-822047_1056853
Grid Ref: 424054, 424370

Map Name: National Grid

Map date: 1995

Scale: 1:1,250

Printed at: 1:2,000

N
W E
S

Surveyed N/A
Revised N/A
Edition N/A
Copyright 1995
Levelled N/A

Groundsure INSIGHTS

Produced by
Groundsure Insights
www.groundsure.com

Powered by OS

Supplied by:
www.emapsite.com
sales@emapsite.com

© Crown copyright and database rights 2019 Ordnance Survey 100035207

Production date: 03 November 2022

Map legend available at:
www.groundsure.com/sites/default/files/groundsure_legend.pdf

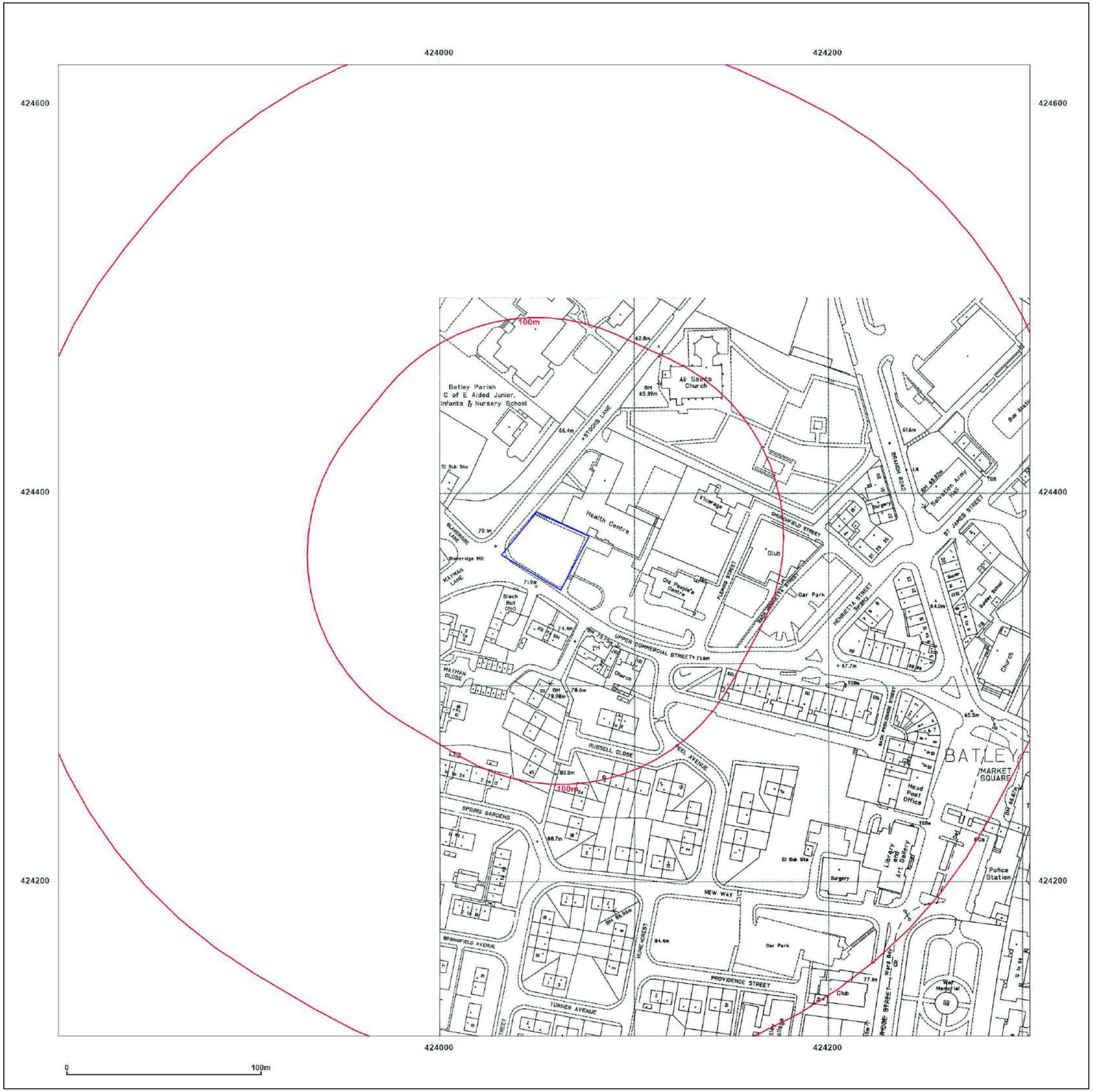

EMAPSITE™

Site Details:

Client Ref: EMS_822047_1016498
Report Ref: EMS-822047_1056853
Grid Ref: 424054, 424370

Map Name: National Grid

Map date: **1995**

Scale: 1:1,250

Printed at: 1:2,000

N
W E
S



Groundsure INSIGHTS

Produced by
Groundsure Insights
www.groundsure.com

Powered by OS

Supplied by:
www.emapsite.com
sales@emapsite.com

© Crown copyright and database rights 2019 Ordnance Survey 100035207

Production date: 03 November 2022

Map legend available at:
www.groundsure.com/sites/default/files/groundsure_legend.pdf

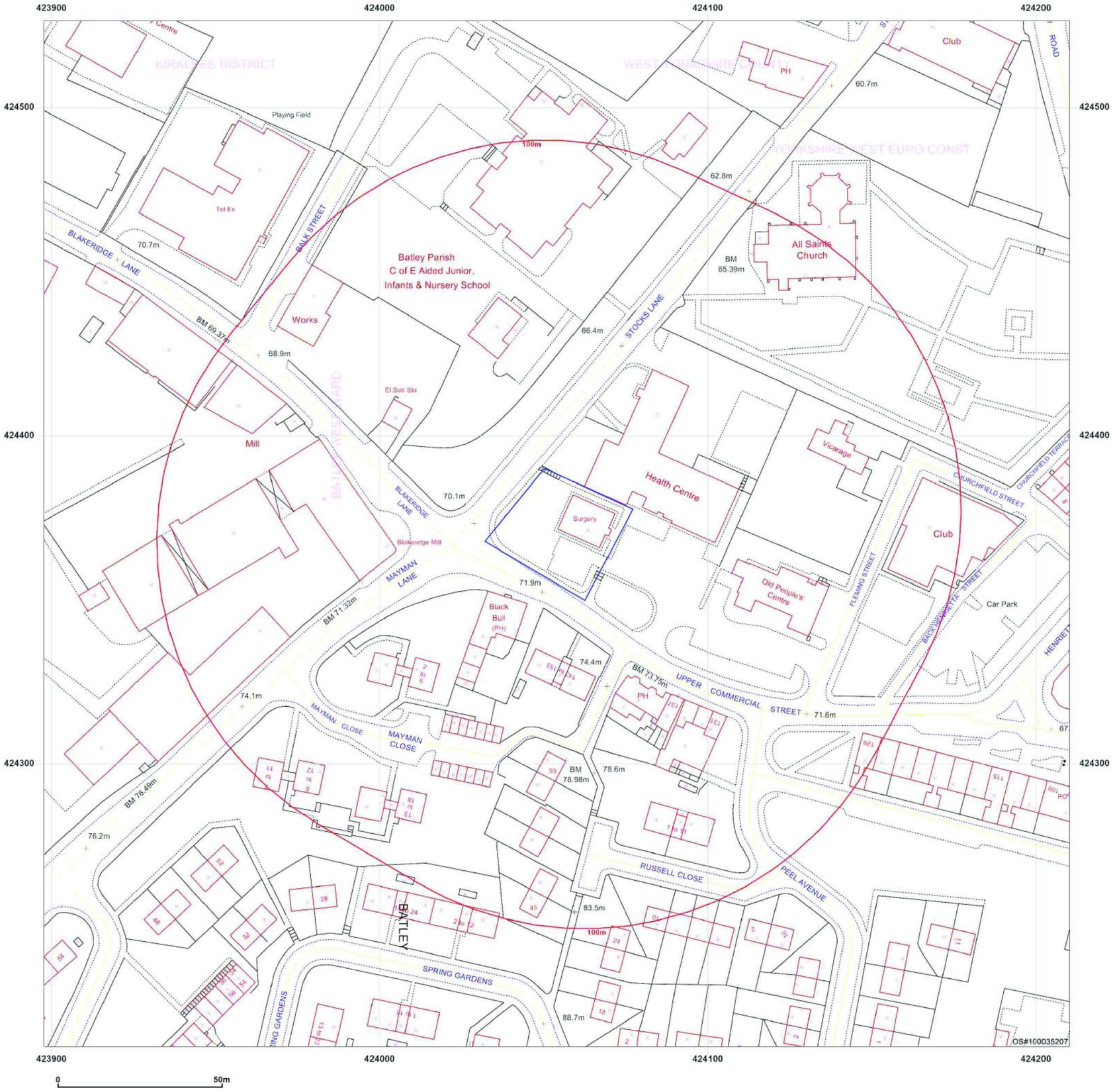

EMAPSITE™

Site Details:

Client Ref: EMS_822047_1016498
Report Ref: EMS-822047_1056853
Grid Ref: 424054, 424370

Map Name: LandLine

Map date: 2003

Scale: 1:1,250

Printed at: 1:1,250

N
W E
S

2003

Groundsure INSIGHTS

Produced by
Groundsure Insights
www.groundsure.com

Powered by OS

Supplied by:
www.emapsite.com
sales@emapsite.com

© Crown copyright and database rights 2019 Ordnance Survey 100035207

Production date: 03 November 2022

Map legend available at:
www.groundsure.com/sites/default/files/groundsure_legend.pdf