
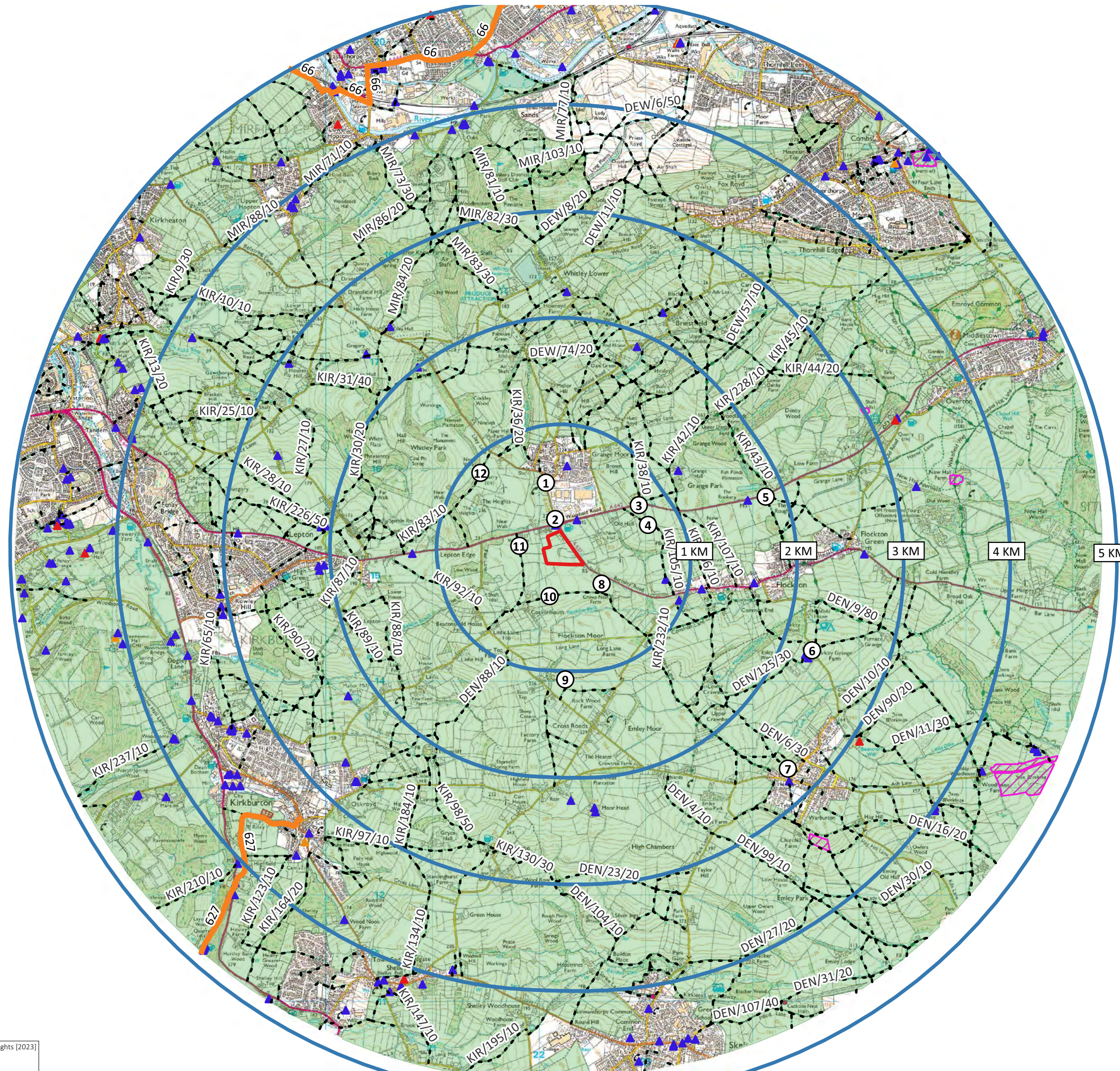


APPENDIX 1

Key

- Application Site
- Viewpoints (1-12)
- Distance Intervals (1km)
- National Cycle Network
- Public Rights of Way
- Listed Buildings
 - Grade I
 - Grade II
 - Grade II*
 - Conservation Area
 - Scheduled Monument
 - Green Belt



30 St. Georges Square | Worcester | WR1 1HX | 01905 947 558
 hello@zebralandscapes.co.uk

Zebra Landscape Architects Limited is registered in England and Wales. Registered number: 11068394. Registered Office: 30 St Georges Square, Worcester, WR1 1HX.

Copyright is reserved by Zebra Landscape Architects and the drawing is issued on the condition that it is not copied either wholly or in part without first obtaining written consent. Do not scale from this drawing, figured dimensions only to be used.

Key


- Application Site
- Viewpoints (1-12)
- Distance Intervals (1km)
- ZTV Reference Points

ZTV_18m
 Zone of Theoretical Visibility (ZTV) calculated at 18 metres above ground level

NOTES:

This figure is based on the following parameters (height above ground level):
 Pedestrian height: 1.6m
 Viewers height: 2.0m
 Landform data: Terrain 50 (50m grid)
 Height of proposal: 18m

This ZTV is based on a bare earth model of the landform and does not illustrate any effects of screening such as buildings and vegetation.



30 St. Georges Square | Worcester | WR1 1HX | 01905 947 558
 hello@zebralandscapes.co.uk

Zebra Landscape Architects Limited is registered in England and Wales. Registered number: 11068394. Registered Office: 30 St Georges Square, Worcester, WR1 1HX.

Copyright is reserved by Zebra Landscape Architects and the drawing is issued on the condition that it is not copied either wholly or in part without first obtaining written consent. Do not scale from this drawing, figured dimensions only to be used.

