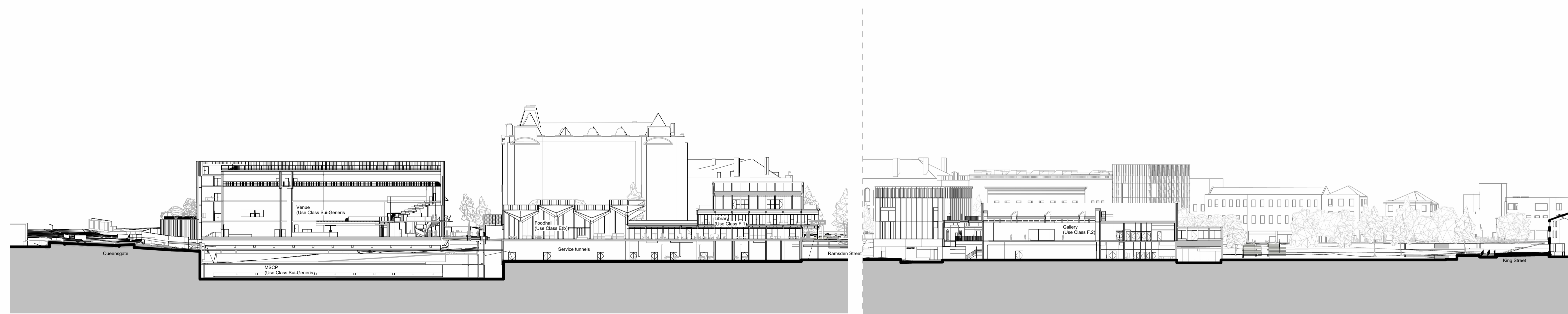
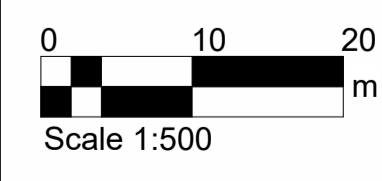


1 Section 1 - North South through the Proposed Museum and Foodhall looking East
1 : 500



2 Section 2 - South North through the Proposed Venue, Foodhall & New Library looking West
1 : 500

3 Section 3 - South North through the Proposed Gallery and The park looking West
1 : 500



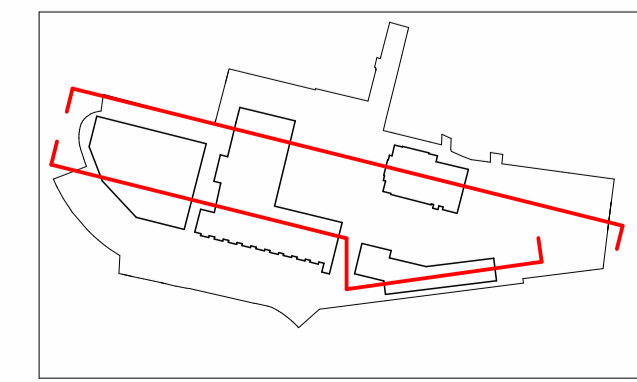
Scale 1:500

- Notes:**
- Dimensions are not to be scaled from this drawing.
 - Drawing only to be used for the purposes it was issued for.
 - Landscape, public realm and neighbouring buildings shown indicatively.
 - Existing locations and footprints of surrounding buildings are taken from: (OS Map - Promap-1634985-1735689-720-0.dwg) received 2021.10.27; (21359-100-Topo-Millimetres.dwg) received from Malby Surveys on 2022.02.23
 - Existing building plans and elevations are based on Malby Surveys drawings received on 2022.02.18 and 2022.03.15

Legend

— Planning Boundary

Planning Boundary Line and OS context taken from Kirklees Council Ordnance Survey © Crown copyright 2022. All rights reserved. Licence number 100007514.



FeildenCleggBradleyStudios
LLP

London Office
Tottenham Street
London
W1T 4RG

t +44 20 7323 5737
e london@fcbstudios.com

Rev	Status	Date
P01	S2 Issued for Planning and Listed Building Consent	30.09.22

Job/Drawing No	Revision
CDT430201-FCB-XX-A-020700	P01

Kirklees Cultural Heart
Huddersfield Masterplan - Proposed Sections 01, 02 and 03

Scale	Date	Not For Issue	Drawn	Checked	London Studio	AW Group	FCBS project no
As indicated@A1							CDT430201

Do not scale All dimensions to be checked on site