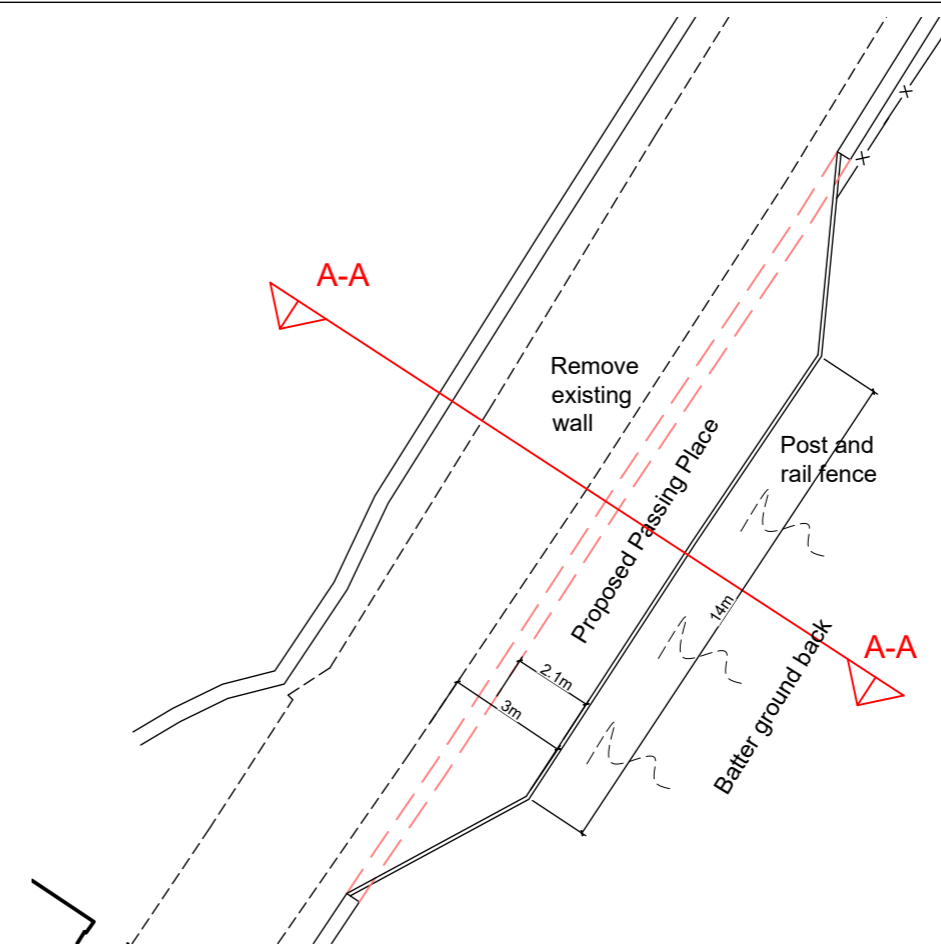
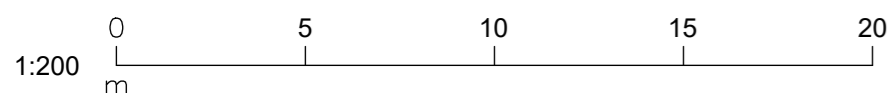
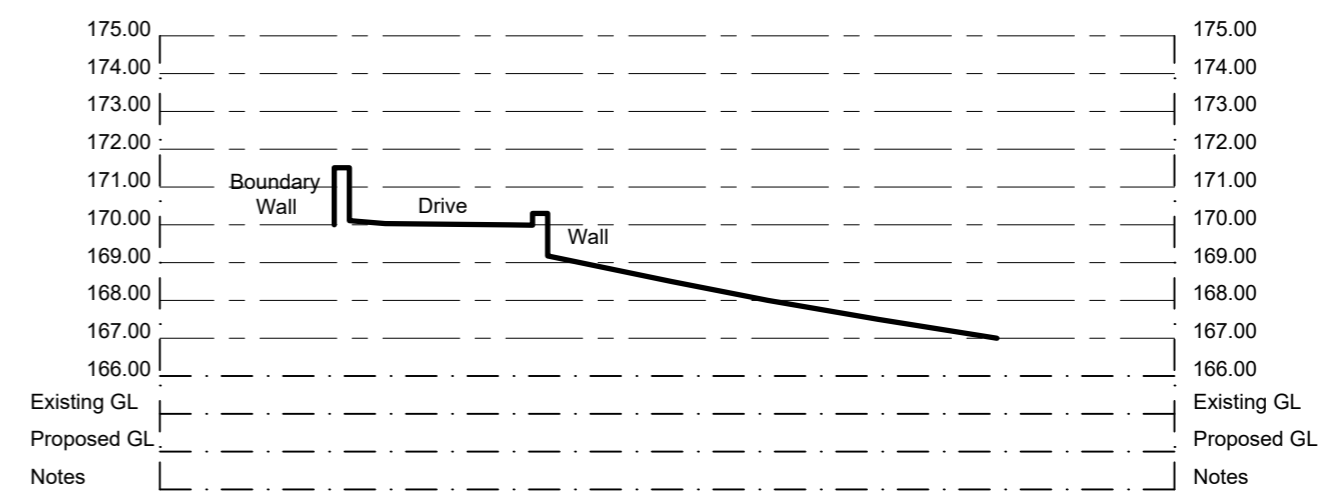


Shaded area represents where existing private drive is to be assessed and remedial repairs are to be taken in line with the adjacent detail to improve the existing surfacing.

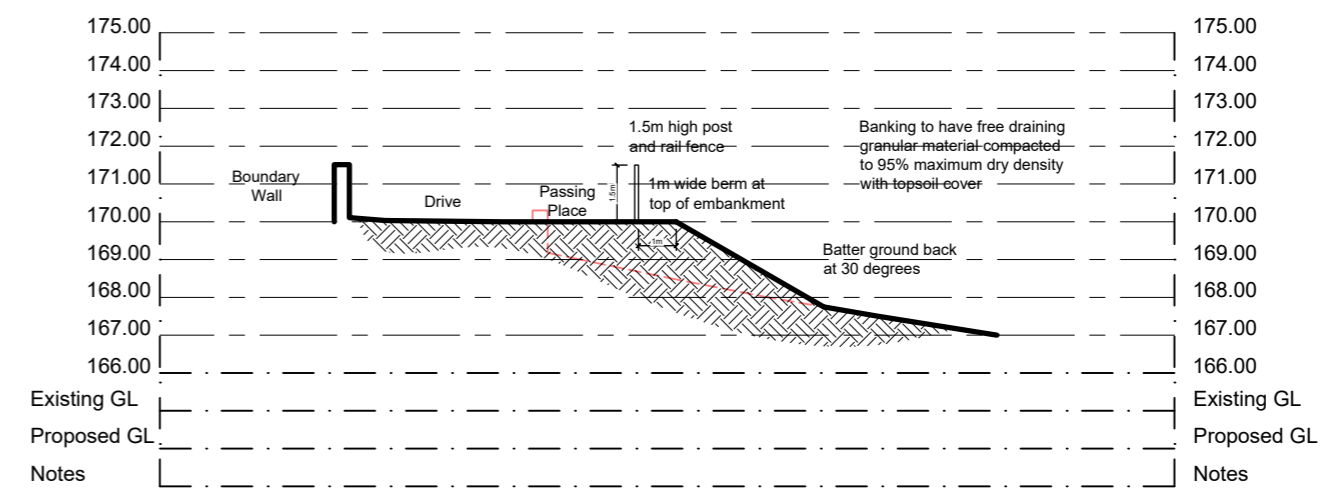
Site layout - 1:500



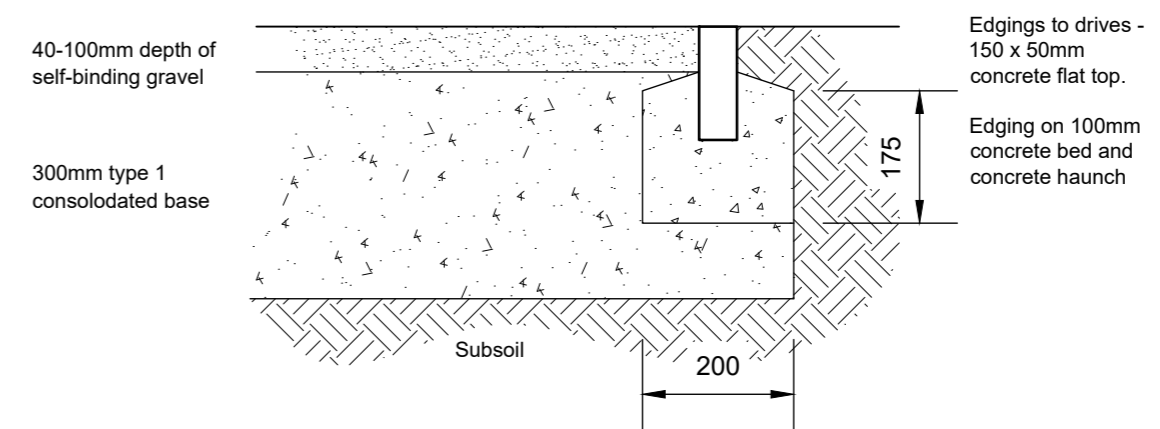
Passing Place Layout - 1:200



Section A-A as Existing



Section A-A as Proposed



Passing place & remedial repairs specification
1:20

NOTES

This drawing has been prepared specifically for the purpose of obtaining Planning and or Building Regulations Approval. Its suitability for other purposes without additional supplementary details and specifications cannot be guaranteed.

All dimensions are to be checked on site, any discrepancies are to be reported to the designer before work commences. Use only figured dimensions.

All structural components shown are indicative only. Details / calculations of structural members are to be provided by the Structural Engineer.

This drawing is not to be copied or divulged to a third party without written permission.



Revisions		
P01	Preliminary Issue	23.08.22
P02	Planning amendments	19.12.22

Project:

Barn Conversion to form 3 dwellings

at Upper Hagg Farm
Upper Hagg Road
Thongsbridge, Holmfirth

for Mr. J. Bamforth

Passing Place Details & Access Improvements

Purpose of issue: PLANNING

Drawn DRH

Date August 2022

Scales As shown at A2

Drawing No. 22107 - 0104 - P02