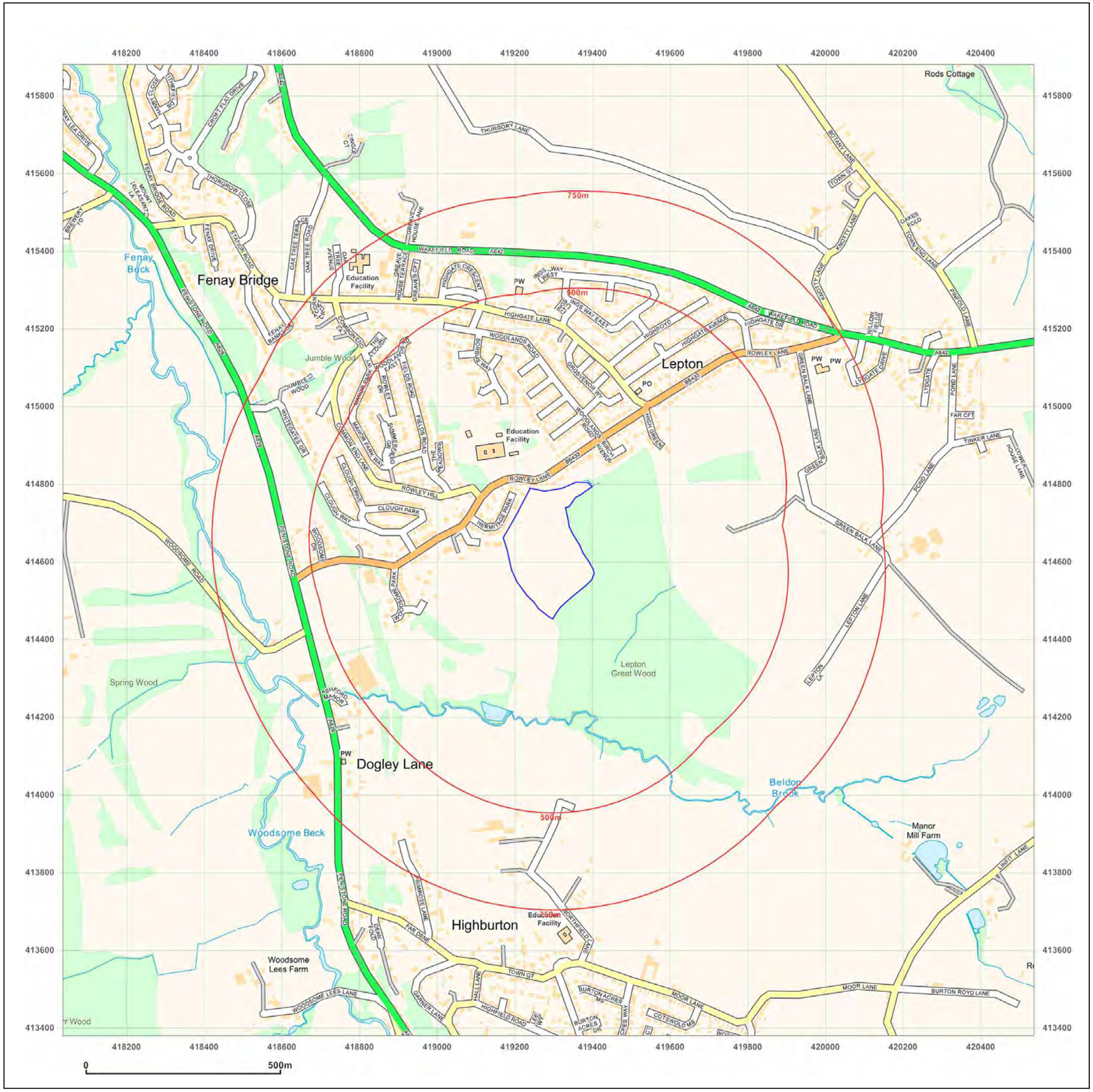

Groundsure INSIGHTS

Site Details:

ROWLEY LANE, LEPTON,
HUDDERSFIELD, HD8 0JD

Client Ref: 20FRT010_BG3907
Report Ref: GS-7203660
Grid Ref: 419287, 414630

Map Name: National Grid

Map date: **2020**

Scale: 1:10,000

Printed at: 1:10,000

N
W E
S

2020

Powered by OS

Produced by
Groundsure Insights
T: 08444 159000
E: info@groundsure.com
W: www.groundsure.com

© Crown copyright and database rights 2018 Ordnance Survey 100035207

Production date: 28 October 2020

Map legend available at:
www.groundsure.com/sites/default/files/groundsure_legend.pdf

PLAN
OF
VICTORIA COLLIERY
shewing the Workings under the Estate of
H. F. BEAUMONT ESQRE
IN THE
BLACK BED COAL
1909

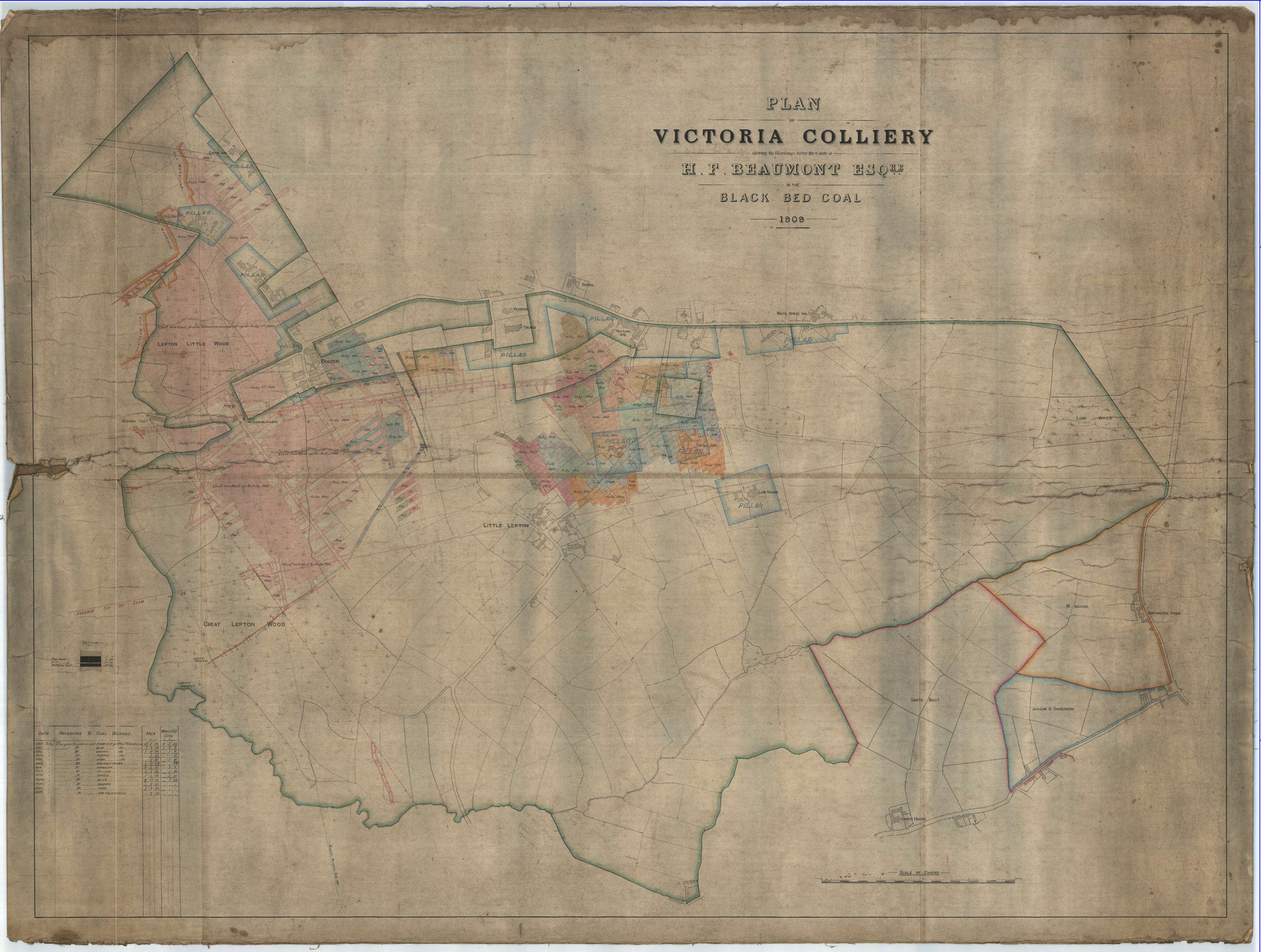

Date	Reference to Coal Worked	Area	Weight of Coal
1910 July	The part coloured PINK up to the Fountain	65 1 18	4 3 200
1911 "	" BLUE ... do.	2 3 38	1 3 8
1912 "	" BROWN ... do.	1 0 16	1 0
1913 "	" PURPLE ... do.	- 2 32	- 1 32
1914 "	" PINK ... do.	- 2 32	- 1 32
1915 "	" EMERALD GREEN	1 0 39	1 39
1916 "	" VERMILION	2 3 32	4 3
1917 "	" YELLOW	3 1 16	5 1 16
1918 "	" GREEN	1 1 16	2 1 16
1919 "	" BLUE	4 1 24	7 1 24
1920 "	" BROWN	3 2 20	- 4
1921 "	" PINK	1 3 20	- 2
1922 "	" EMERALD GREEN	- 2 20	- -

Catalogue No.: FGB318 Sheet Info:
Date: 30/10/2020
Database Right and Copyright: The Coal Authority 2003. Unauthorised Use Prohibited
Access Address: The Coal Authority,200 Lichfield Lane,Mansfield,Notts,NG18 4RG,England
Scale: 2 CHAINS TO 1 INCH (1 TO 1584)
The Coal Authority
Disclaimer: Use of the Coal Authority's Information is subject to the Terms and Conditions of the Coal Authority Business Services Agreement and Licence. Any reproduction or publication, by any means, of any part of the Coal Authority's Information is prohibited without prior written permission. Any plans or extracts from plans and/or other information obtained from the Coal Authority Business Services Website are for personal use only. By downloading and using this image you agree to the terms and conditions in the Coal Authority Business Services Agreement and Licence.

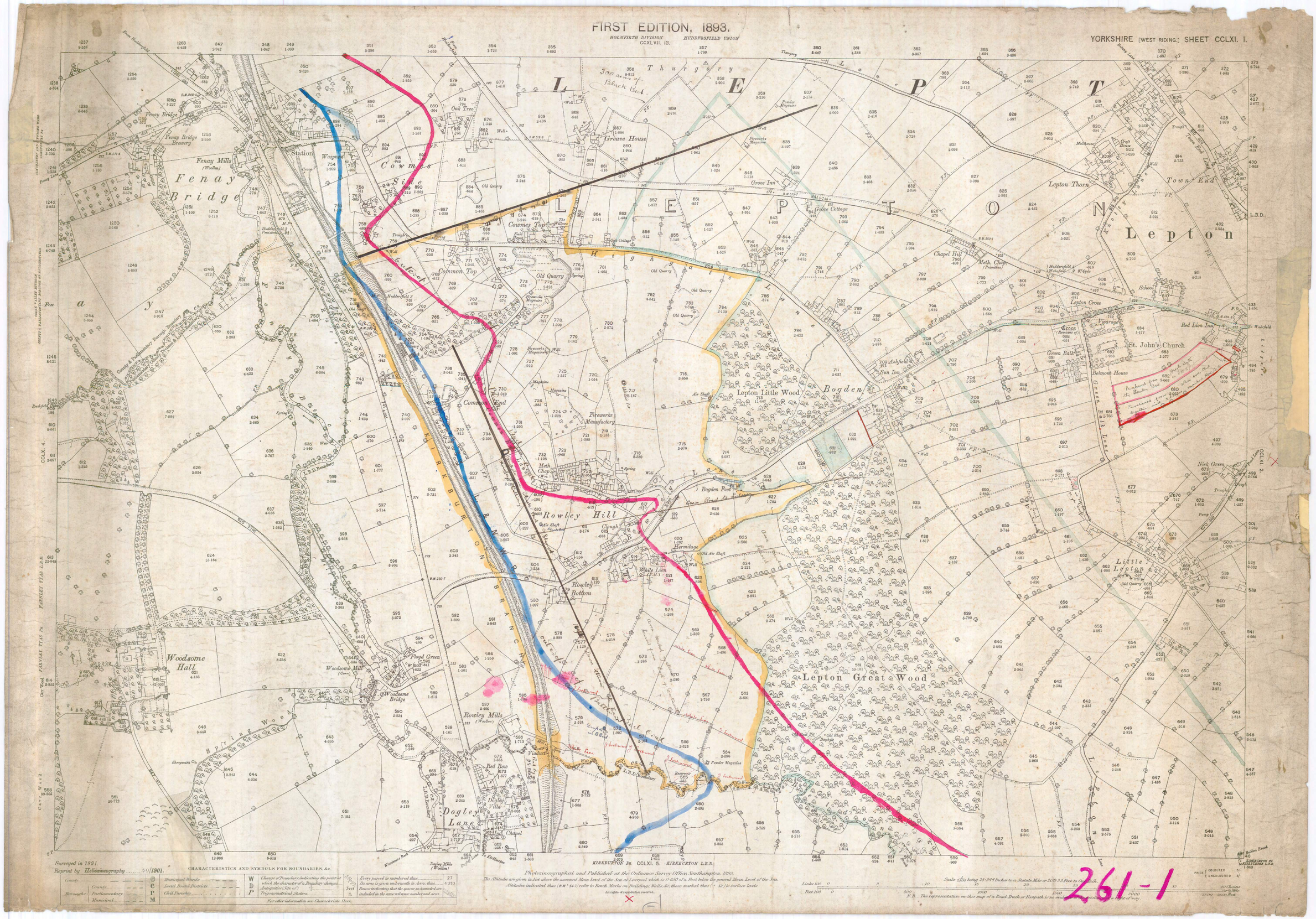

The Coal Authority

Catalogue No.: FGB849 Sheet Info:

Date: 30/10/2020

Scale: 1 TO 2500

Database Right and Copyright, The Coal Authority 2003, Unauthorised Use Prohibited

Andrea Holmes - The Coal Authority,200 Lichfield Lane,Mansfield,Notts,NG18 4RG,England

All rights reserved. No part of any image supplied may be reproduced, stored in a retrieval system, or transmitted, in any form or by any means, electronic, mechanical, photocopying, recording or otherwise, without the prior written permission of the Authority. By accepting and using this image you agree to be bound, without limitation or qualification, by the terms and conditions for the use of the Coal Authority Scanning Services which can be viewed at: www.coal.gov.uk/services/history/tc