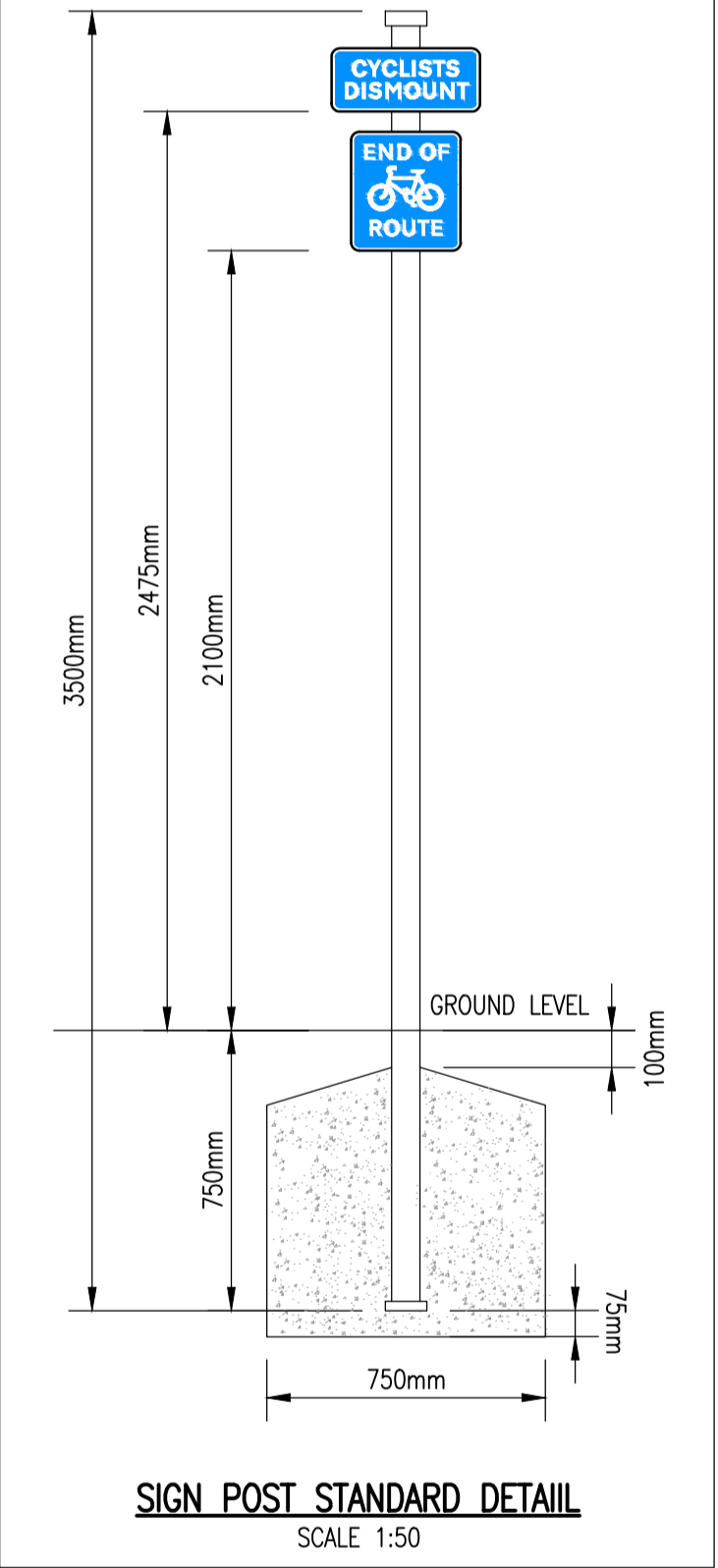
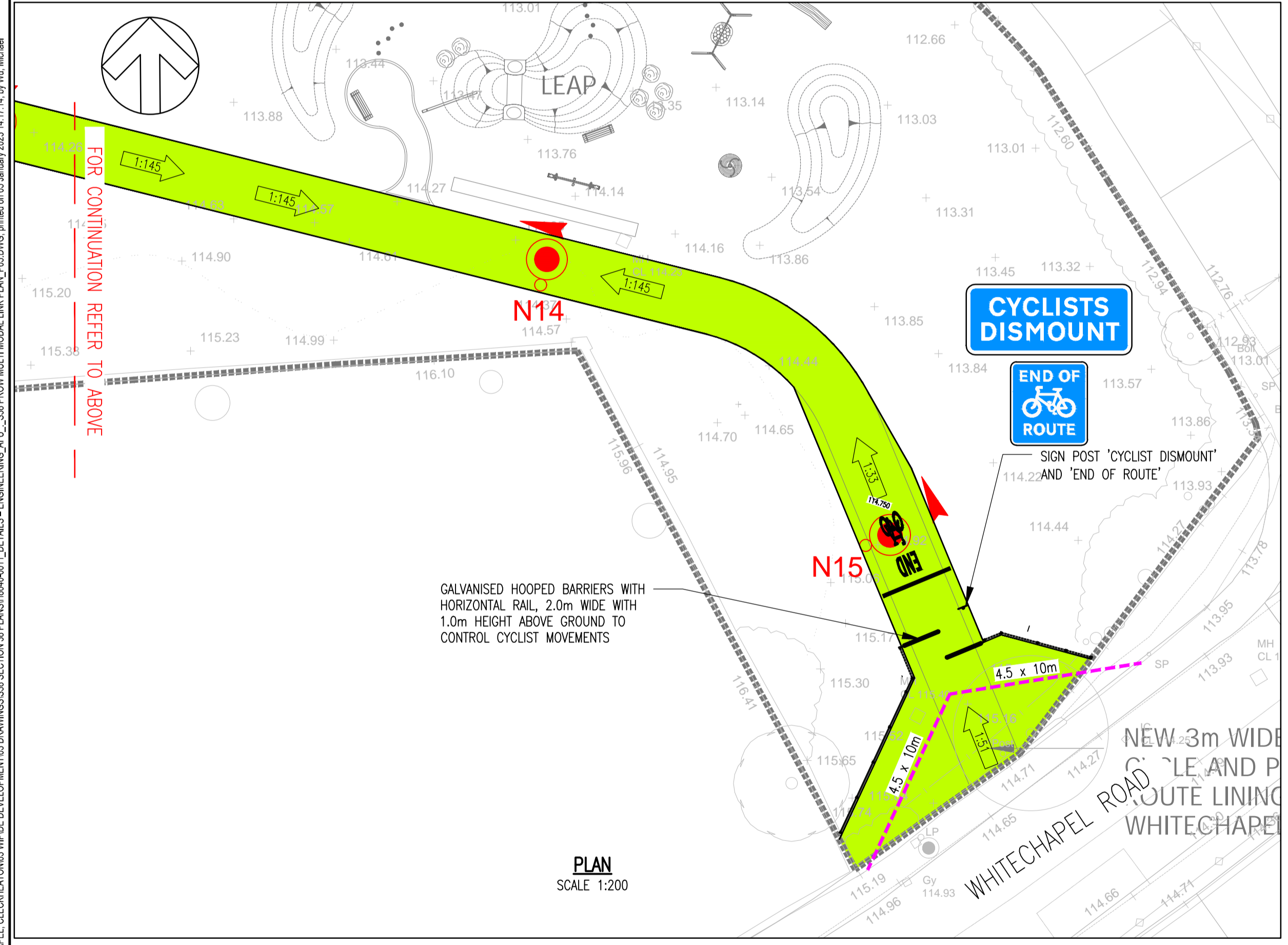
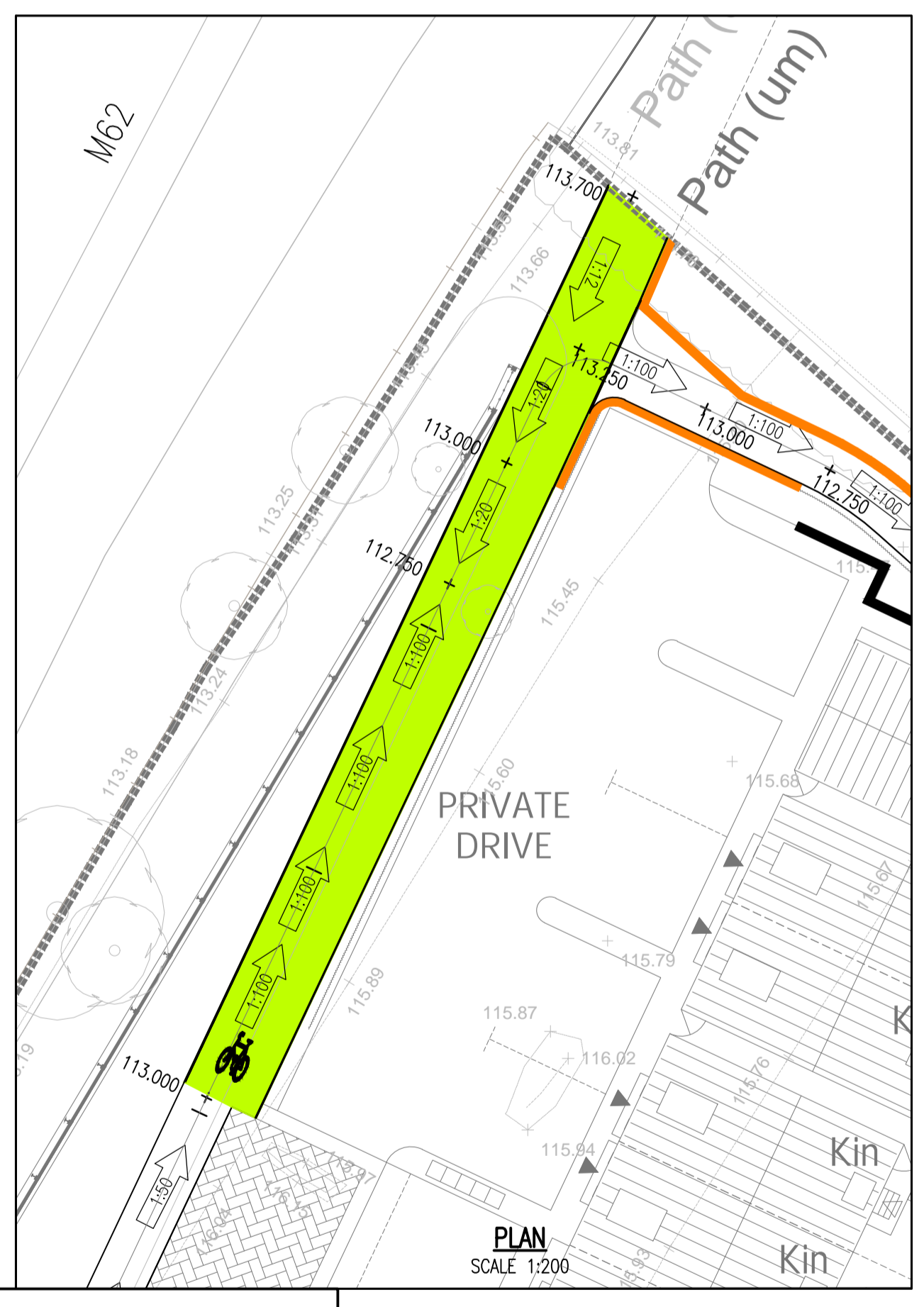


- DO NOT SCALE**
- NOTES:**
- ALL DIMENSION IN MILLIMETERS (mm) AND ALL LEVELS IN m AOD UNLESS SPECIFIED OTHERWISE.
- LEGEND:**
- ADOPTABLE KMDC RETAINING WALL
 - PROPOSED PROW LEVEL
 - PROPOSED PROW GRADIENT (ARROW INDICATES DIRECTION OF FALL)
 - EXISTING LEVEL
 - VISIBILITY SPLAY
 - MULTI MODAL LINK

PLAN SCALE 1:200



SIGN POST STANDARD DETAIL SCALE 1:50



PLAN SCALE 1:200

UNTIL TECHNICAL APPROVAL HAS BEEN OBTAINED FROM THE RELEVANT LOCAL AUTHORITIES OR STATUTORY BODIES, IT SHOULD BE UNDERSTOOD THAT ALL DRAWINGS ARE ISSUED AS PRELIMINARY AND NOT FOR CONSTRUCTION. SHOULD THE CONTRACTOR AND / OR EMPLOYER COMMENCE WORK PRIOR TO APPROVAL BEING GIVEN, IT IS ENTIRELY AT THEIR OWN RISK

REV	DATE	BY	DESCRIPTION	CHK	APP
P05	05/01/2023	MW	PROW RAMP UPDATED	NS	DB
P04	05/12/2022	MW	MULTI-MODAL LINK IN NW CORNER OF SITE ADDED	NS	DB
P03	02/12/2022	MW	PROW STEPS REPLACED WITH RAMP OPTION	NS	DB
P02	29/11/2022	MW	SIGNAGE DETAILS UPDATED	NS	DB
P01	28/11/2022	MW	FIRST ISSUE	NS	DB

DRAWING STATUS: S2 - FOR INFORMATION

3 Wellington Place, Leeds, LS1 4AP, UK
 T+ 44 (0) 113 395 6200, F+ 44 (0) 113 395 6201
 wsp.com

CLIENT: BDW HOMES WEST YORKSHIRE

ARCHITECT: JRP ARCHITECTURE

SITE/PROJECT: WHITECHAPEL ROAD, CLECKHEATON

TITLE: S38 PROW MULTI MODAL LINK PLAN

SCALE @ AT:	CHECKED:	APPROVED:
AS SHOWN	NS	DB
PROJECT NO: 70055404	DESIGNED: MW	DRAWN: MW
		DATE: January 23
DRAWING NO: H8040-0011 DETAILS - ENGINEERING_AFU_		REV: P05
S38 PROW MULTI MODAL LINK PLAN		

© WSP UK Ltd

