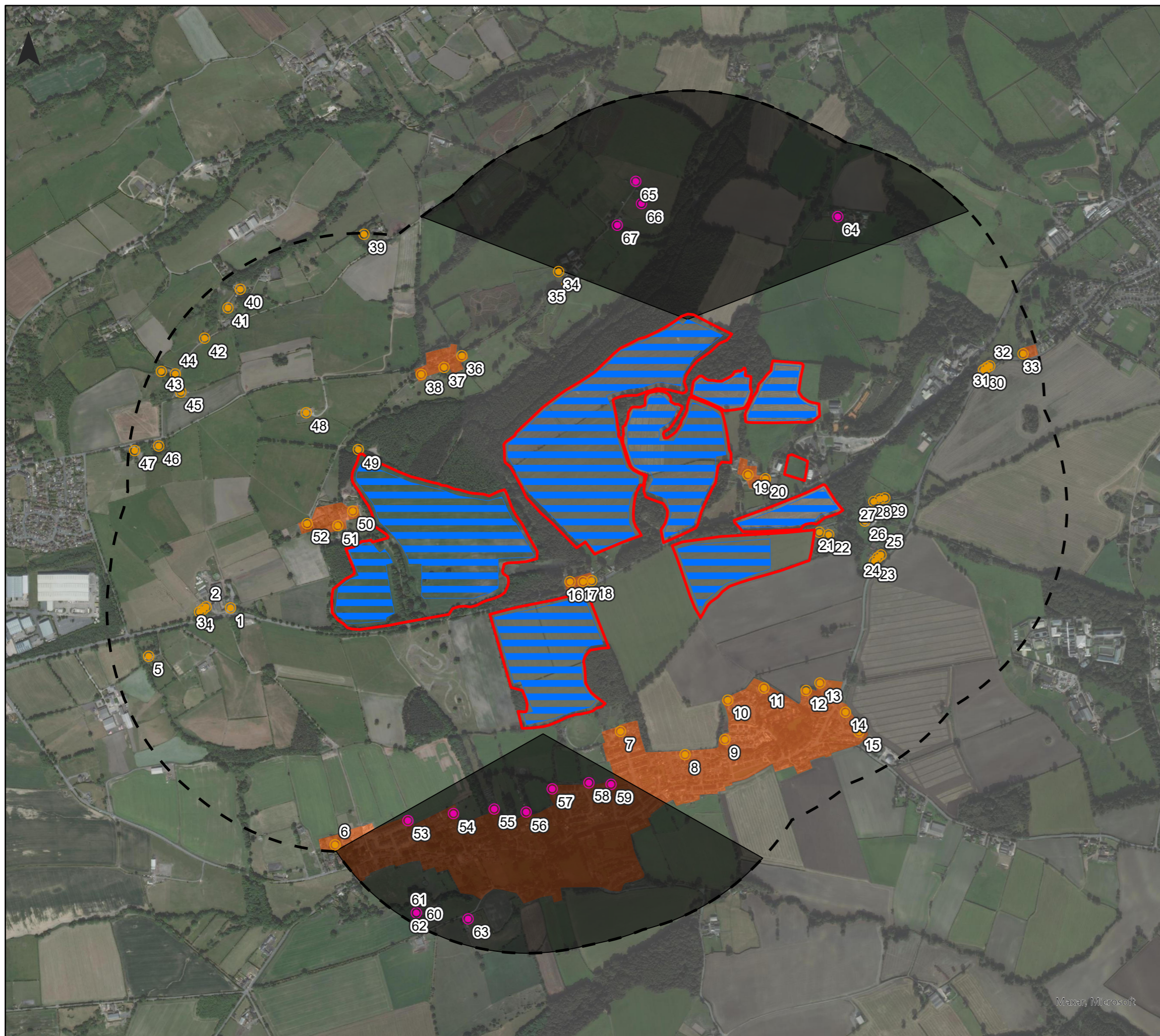









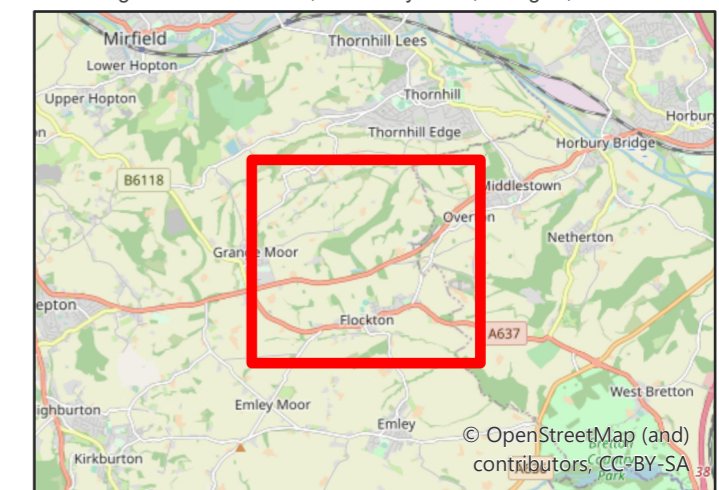
# Low Solar Farm Residential Based Receptors Figure 1



## Key

-  Development Boundary
-  Panel Boundary
-  750m Study Area
-  Glare Not Possible at Receptor
-  Glare Possible at Receptor
-  Residential Area
-  Non-Reflection Zones

Neo Office Address:  
Wright Business Centre, 1 Lonmay Road, Glasgow, G33 4EL



Contains Ordnance Survey data © Crown copyright and database right 2019

0 0.25 0.5 1 Kilometers

Ordnance Survey © Crown Copyright 2021. All rights reserved. Licence number 100022432

Date: 11/05/2021  
 Drawn By: Scott Griffin  
 Scale (A3): 1:12,500  
 Drawing No: NEO00833/0011/A



Maxar, Microsoft