front elevation - south west

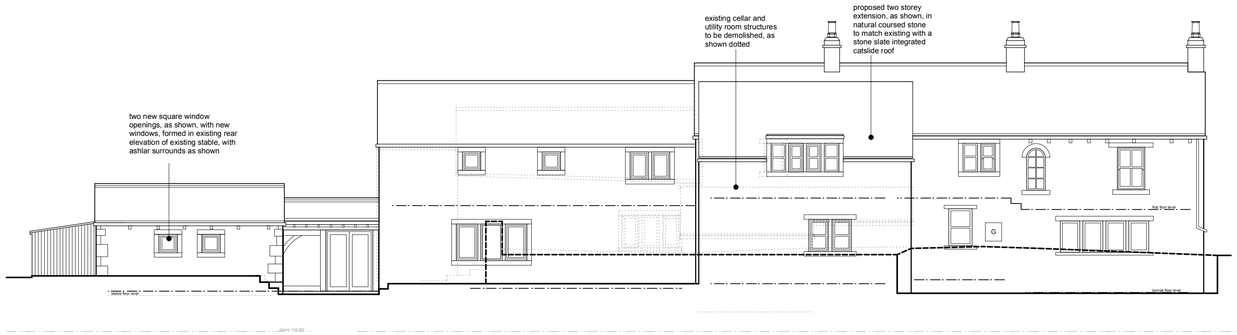

rear elevation - north east

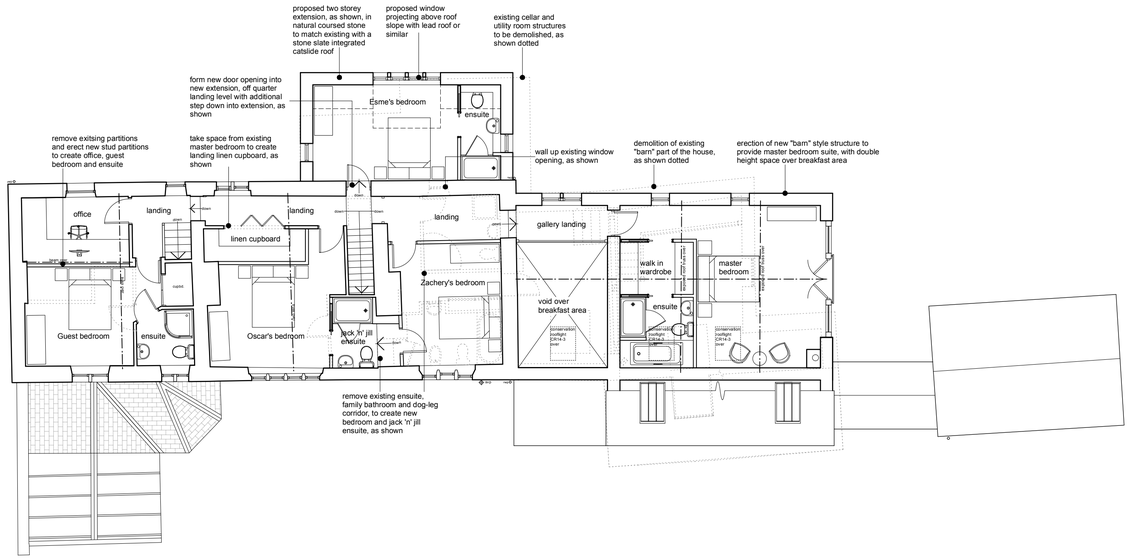

first floor plan

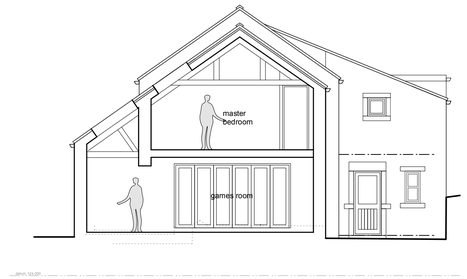

indicative section

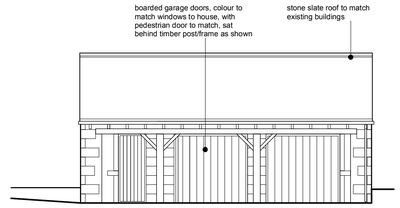

south west elevation garage

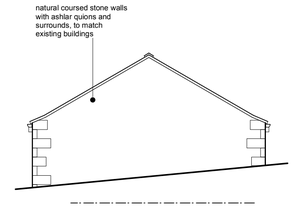

south east elevation garage

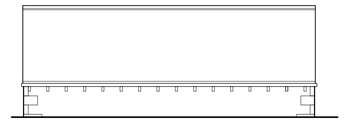

north east elevation garage

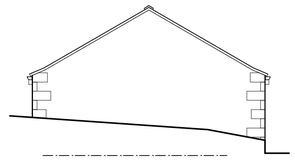

north west elevation garage

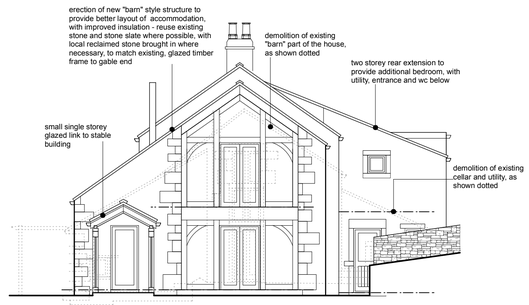

side elevation - south east

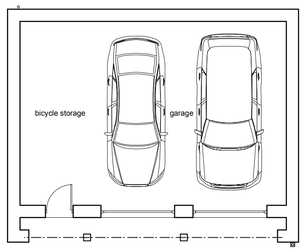

plan - garage

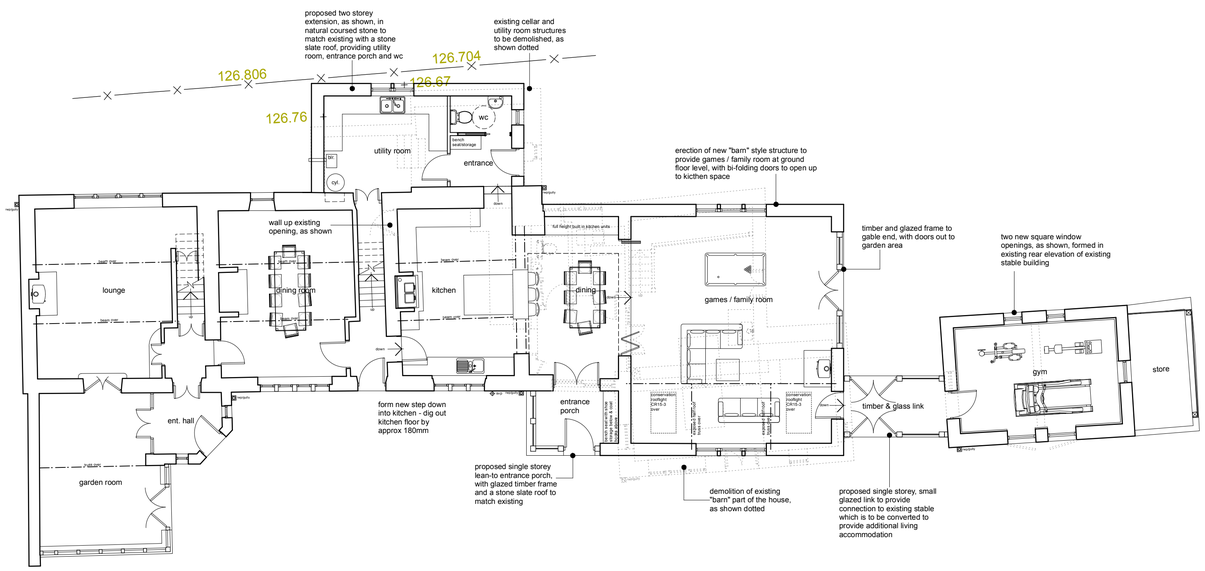

ground floor plan

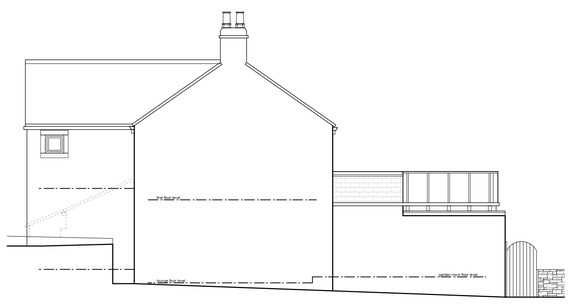

side elevation - north west

This drawing has been prepared specifically for the purpose of obtaining Planning Permission and/or Building Regulation Approval. Its suitability for other purposes, without supplementary details and specifications cannot be guaranteed. The Permissions and/or Approvals are beyond the Architects control, and no guarantee that such will be granted is given or to be inferred by reason of the preparation of this drawing. Only figured dimensions are to be used. All dimensions to be checked on site. This drawing together with the design is the property and copyright of the Architect and must not be reproduced without prior written permission.

rev.	description	date	drawn	apprvd
P03	Drawing updated with amendments following planners & clients comments	06.12.21	NG	NG
P02	Drawing updated with amendments following client meeting 06.08.21	23.08.21	NG	NG
P01	Drawing originated	23.06.21	NG	NG

project Proposed extensions and alterations, including detached garage

at Mytholmbridge Farm, 36 Luke Lane Thongsbridge, Holmfirth, HD9 7TB

for Mr A. & Mrs S. Morrell

title General arrangement as proposed

number 21007D-02-P03

scale 1:100

size A1

ARCHITECTURE + DESIGN PARTNERSHIP
The Old Police Station 16 Bridge Lane Holmfirth HD9 7AN
T: 01484 685411 E: hello@adp-architects.com
W: www.adp-architects.com

RIBA Chartered Practice