






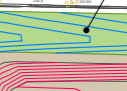
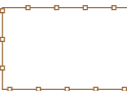





Key

-  Site Boundary
(Planning ref: 2017/62/91213/W0)
-  Existing site survey and contour data
-  Soil strip area associated with the Stage of development
-  Top soil strip area associated with the Stage of development
-  Sub soil strip area associated with the Stage of development
-  Soil placement area defined by screen bund formation
-  Indicative direction of movement for soil stripping
-  Contours applicable to top soil (screen) bunds and formation of the access haul road
-  New stock fencing to allow grazing on adjacent fields and screen bund
-  Dry stone walls for removal
-  Dry stone walls for replacement (entrance)
-  Temporary yard area for soil stripping operations

Based upon the Ordnance Survey maps with the permission of the controller of Her Majesty's Stationery Office, © Crown Copyright reserved. Licence number AR100019096.

Client: **JOHNSONS WELLFIELD** 

Project: **Moor End South**

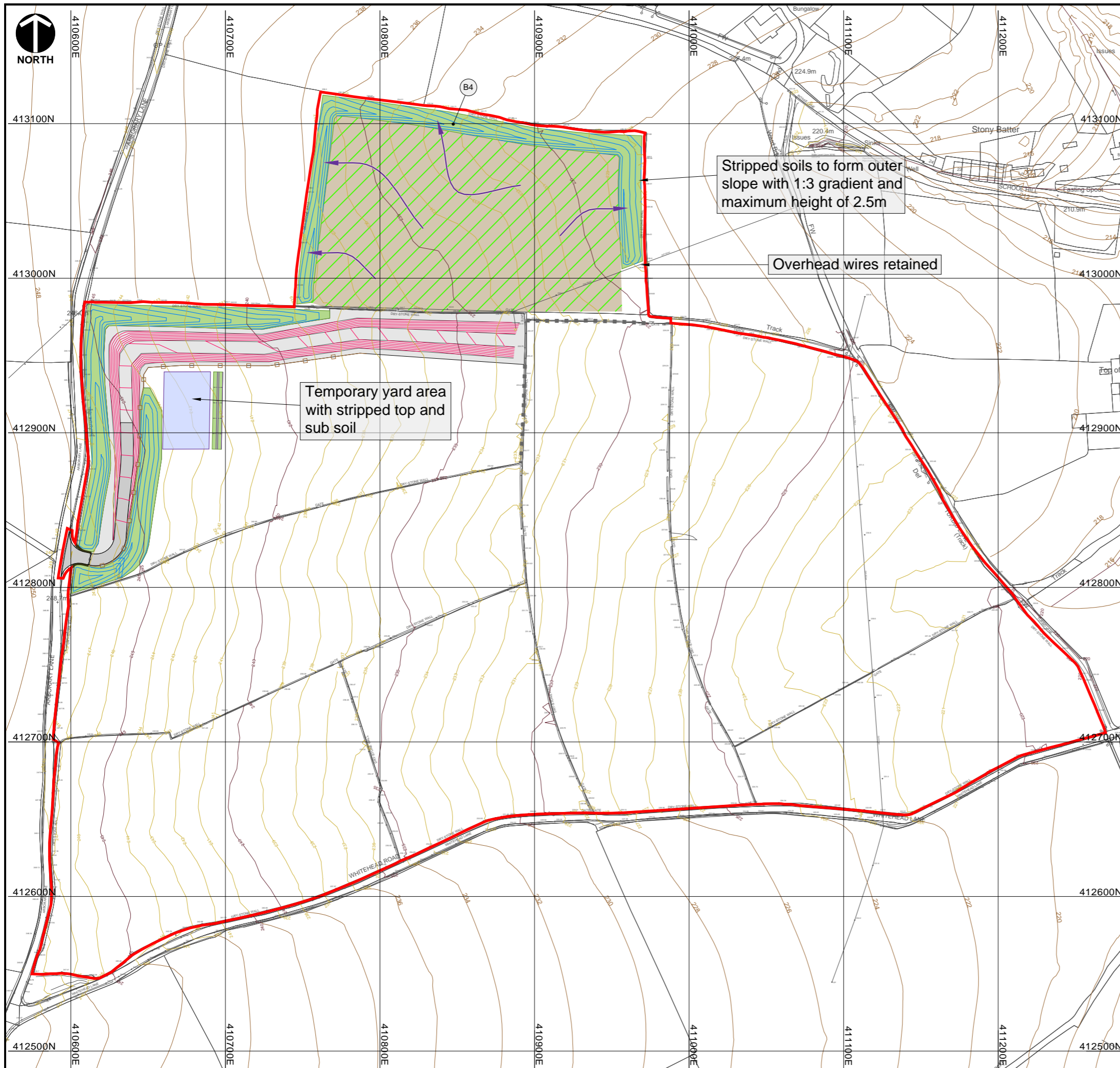
Title: **The Revised Phased Development Scheme (2021)**

Phase 1, Stage 1 - Site Access Road








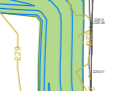
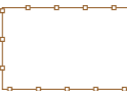


B&A CAD Ref: ME1202-D1v3	Version: 3	Drawn by: RB	Scale @ A3: Plan 1:2500	Origin Date: January 2021
-----------------------------	---------------	-----------------	----------------------------	------------------------------

 **bright & associates**
landscape and environmental consultants
Pear Tree House Doveaston Oswestry Shropshire SY10 8DP
01691 682 773 www.bright-associates.co.uk
Registered Practice  **Landscape Institute**

Drawing:
ME1202-D1
Stage 1/12



Key

-  Site Boundary
(Planning ref: 2017/62/91213/W0)
-  Existing site survey and contour data
-  Area previously prepared for quarry development
-  Soil strip area associated with the Stage of development
-  Top soil strip area associated with the Stage of development
-  Soil placement area defined by screen bund formation
-  Indicative direction of movement for soil stripping
-  Contours applicable to top soil (screen) bunds
-  New stock fencing to allow grazing on adjacent fields and screen bund
-  Dry stone walls for removal
-  Temporary yard area for soil stripping operations

Based upon the Ordnance Survey maps with the permission of the controller of Her Majesty's Stationery Office, © Crown Copyright reserved. Licence number AR100019096.

Client: **JOHNSONS WELLFIELD** 

Project: **Moor End South**

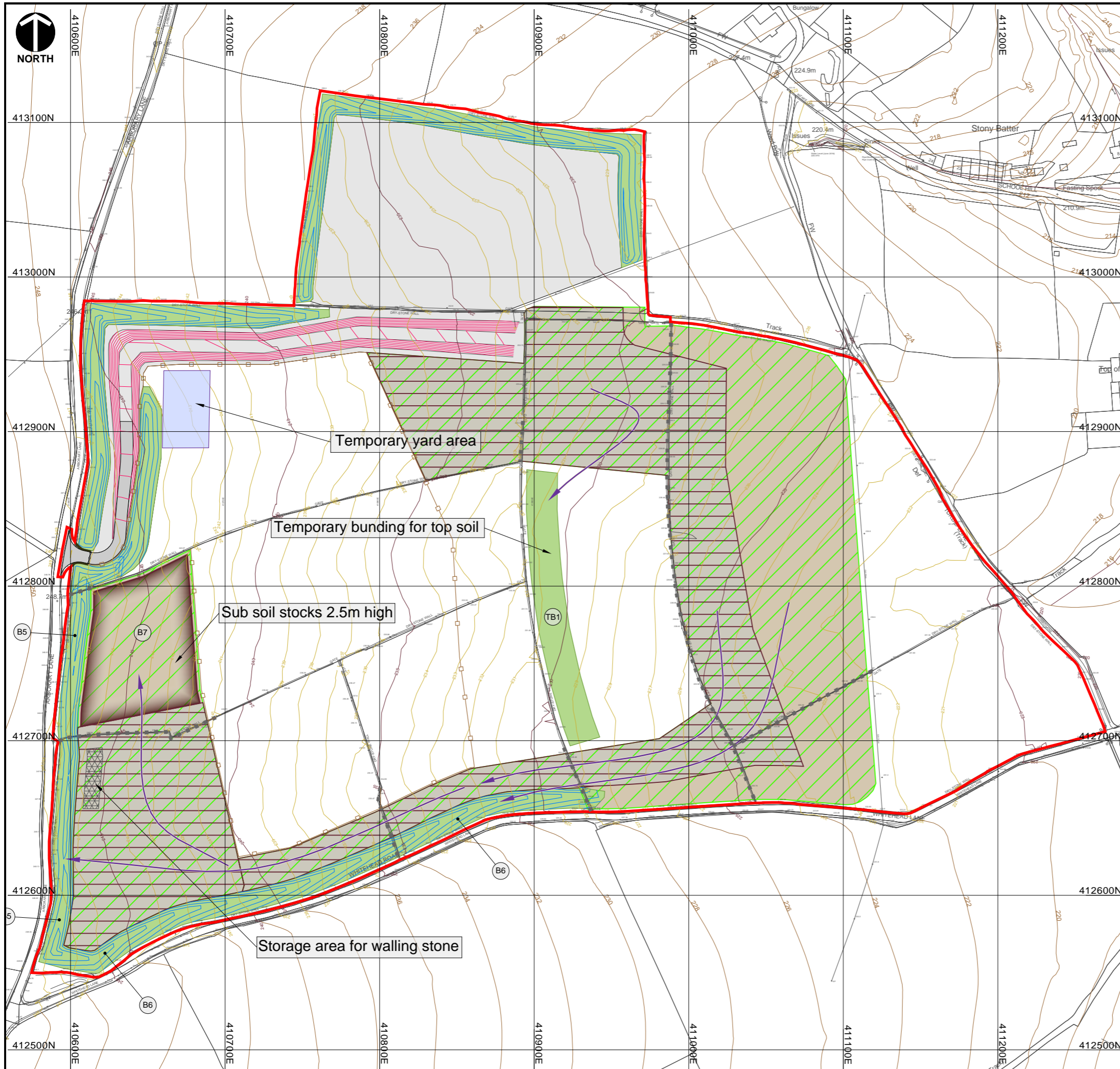
Title: **The Revised Phased Development Scheme (2021)**

Phase 1, Stage 2 - Northern Field Area









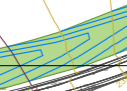



B&A CAD Ref:	Version:	Drawn by:	Scale @ A3:	Origin Date:
ME1202-D1v3	3	RB	Plan 1:2500	January 2021

 **bright & associates**
landscape and environmental consultants
Pear Tree House Dovaston Oswestry Shropshire SY10 8DP
01691 652 773 www.bright-associates.co.uk
Registered Practice  **Landscape Institute**

Drawing: **ME1202-D1 Sheet 2/12**



Key

-  Site Boundary
(Planning ref: 2017/62/91213/W0)
-  Existing site survey and contour data
-  Area previously prepared for quarry development
-  Soil strip area associated with the Stage of development
-  Top soil strip area associated with the Stage of development
-  Sub soil strip area associated with the Stage of development
-  Soil placement area defined by screen bund formation
-  Indicative direction of movement for soil stripping
-  Contours applicable to top soil (screen) bunds
-  New stock fencing to allow grazing on adjacent fields and screen bund
-  Dry stone walls for removal
-  Sub soil placed into storage

Based upon the Ordnance Survey maps with the permission of the controller of Her Majesty's Stationery Office, © Crown Copyright reserved. Licence number AR100019096.

Client: **JOHNSONS WELLFIELD** 

Project: **Moor End South**

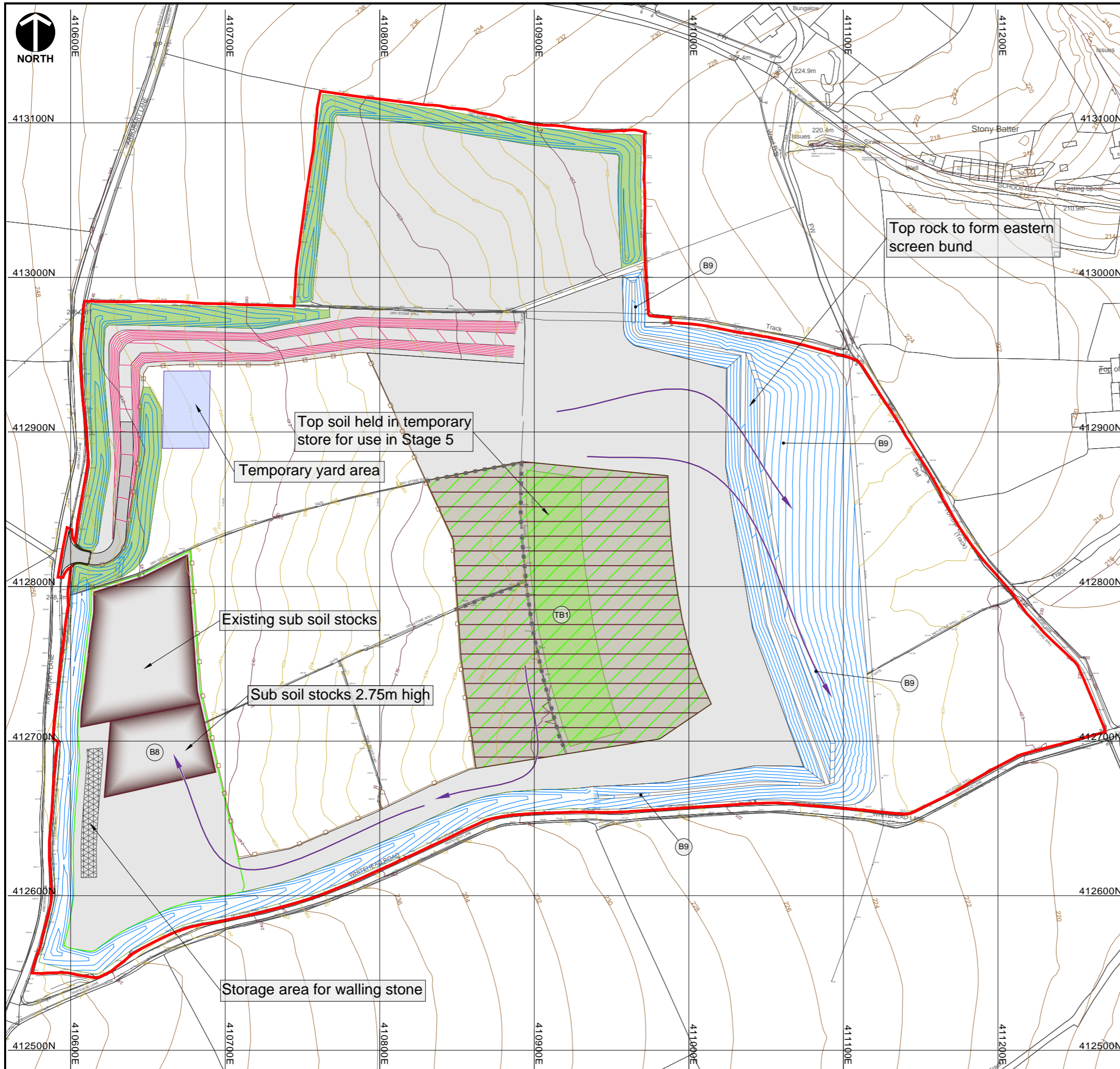
Title: **The Revised Phased Development Scheme (2021)**

Phase 1, Stage 3 - Eastern Sector Soil Strip

B&A CAD Ref: ME1202-D1v3	Version: 3	Drawn by: RB	Scale @ A3: Plan 1:2500	Origin Date: January 2021
-----------------------------	---------------	-----------------	----------------------------	------------------------------

 **bright & associates**
landscape and environmental consultants
Pear Tree House Doveaston Oswestry Shropshire SY10 8DP
01691 682 773 www.bright-associates.co.uk
Registered Practice  **Landscape Institute**

Drawing:
**ME1202-D1
Stage 3/12**



Based upon the Ordnance Survey maps with the permission of the controller of Her Majesty's Stationery Office, © Crown Copyright reserved. Licence number AR100019096.

Client: **JOHNSONS WELLFIELD**

Project: **Moor End South**

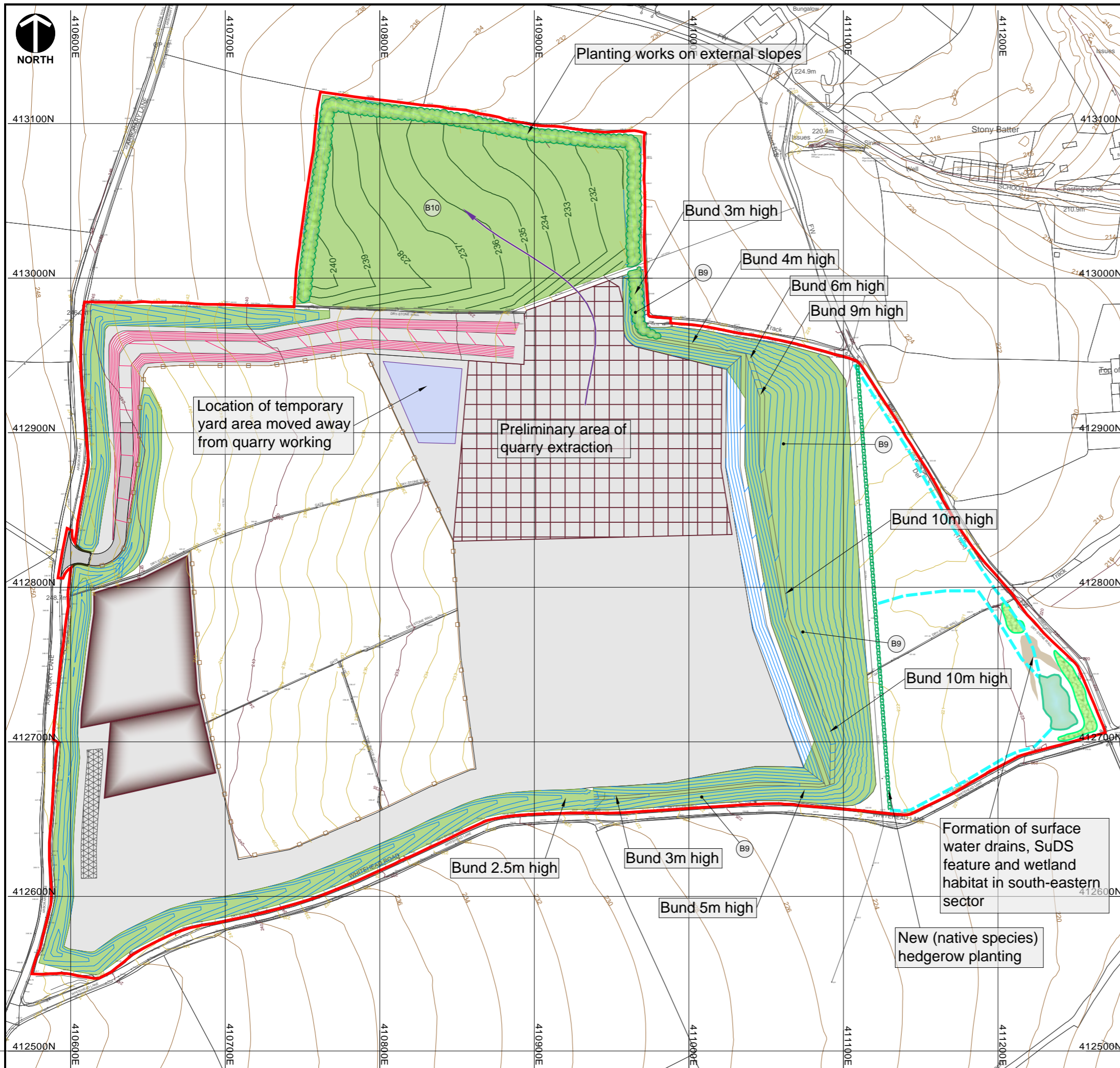
Title: **The Revised Phased Development Scheme (2021)**

Phase 1, Stage 4 - Form eastern screen bund








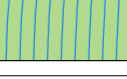



B&A CAD Ref:	Version:	Drawn by:	Scale @ A3:	Origin Date:
ME1202-D1v3	3	RB	Plan 1:2500	January 2021

bright & associates
landscape and environmental consultants
Pear Tree House Dovaston Oswestry Shropshire SY10 8DP
01691 682 773 www.bright-associates.co.uk
Registered Practice Landscape Institute

Drawing: **ME1202-D1 Stage 4/12**



Key

-  Site Boundary (Planning ref: 2017/62/91213/W0)
-  Existing site survey and contour data
-  Area previously prepared for quarry development
-  Area of preliminary stone extraction resulting from formation of eastern screen bund and northern field placement
-  Soil placement area defined by screen bund formation
-  Indicative direction of movement for soil stripping
-  Final design contours applicable to eastern screen mound
-  New stock fencing to allow grazing on adjacent fields and screen bund
-  Sub soil placed into storage
-  Yard area for quarry working
-  SuDS drainage and wetland habitat (see Proposed Restoration Masterplan for details)

Based upon the Ordnance Survey maps with the permission of the controller of Her Majesty's Stationery Office, © Crown Copyright reserved. Licence number AR100019096.

Client: **JOHNSONS WELLFIELD** 

Project: **Moor End South**

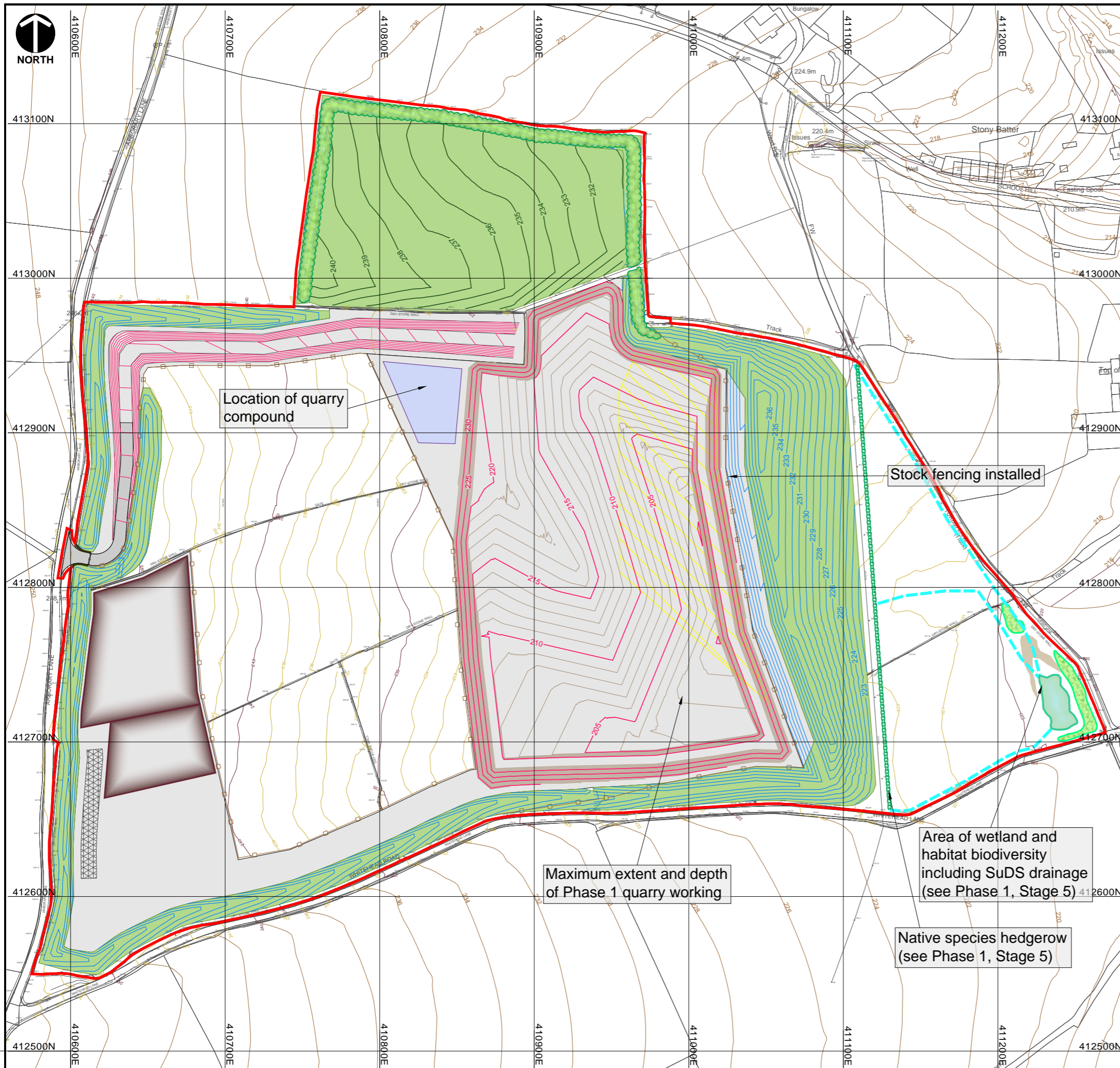
Title: **The Revised Phased Development Scheme (2021)**

Phase 1, Stage 5 - Completion of screening works







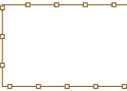



B&A CAD Ref:	Version:	Drawn by:	Scale @ A3:	Origin Date:
ME1202-D1v3	3	RB	Plan 1:2500	January 2021

 **bright & associates**
 landscape and environmental consultants
 Pear Tree House Dovecot Oswestry Shropshire SY10 8DP
 01691 682 773 www.bright-associates.co.uk
 Registered Practice  **Landscape Institute**

Drawing: **ME1202-D1 Stage 5/12**



Key

-  Site Boundary
(Planning ref: 2017/62/91213/W0)
-  Existing site survey and contour data
-  Area previously prepared for quarry development
-  Contours to illustrate maximum quarry extraction (to be worked on a progressive basis)
-  Soil placement area defined by screen bund formation
-  Final design contours applicable to eastern screen mound
-  New stock fencing to allow grazing on adjacent fields and screen bund
-  Sub soil placed into storage
-  Area where quarry extraction is complete and infilling is underway to achieve progressive restoration
-  Yard area for quarry working

Based upon the Ordnance Survey maps with the permission of the controller of Her Majesty's Stationery Office, © Crown Copyright reserved. Licence number AR100019096.

Client: **JOHNSONS WELLFIELD** 

Project: **Moor End South**

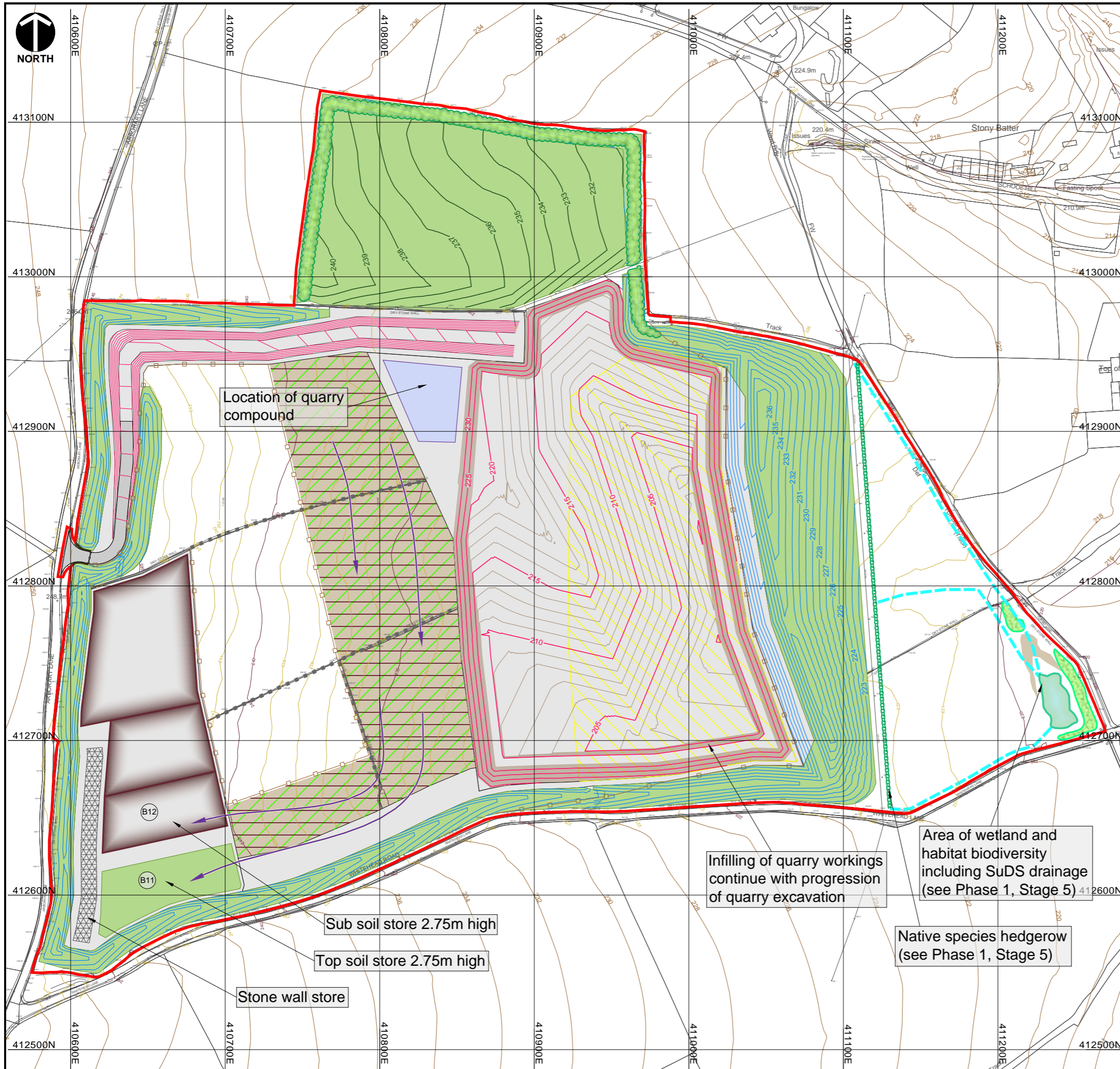
Title: **The Revised Phased Development Scheme (2021)**

Phase 1, Stage 6 - Quarry development

B&A CAD Ref: ME1202-D1v3	Version: 3	Drawn by: RB	Scale @ A3: Plan 1:2500	Origin Date: January 2021
-----------------------------	---------------	-----------------	----------------------------	------------------------------

 **bright & associates**
landscape and environmental consultants
Pear Tree House, Dovaston, Oswestry, Shropshire, SY10 8DP
01691 652 773 www.bright-associates.co.uk
Registered Practice  **Landscape Institute**

Drawing: **ME1202-D1 Stage 6/12**



Key

- Site Boundary (Planning ref: 2017/62/91213/W0)
- Existing site survey and contour data
- Area previously prepared for quarry development
- Soil strip area associated with the Stage of development
- Top soil strip area associated with the Stage of development
- Sub soil strip area associated with the Stage of development
- Soil placement area defined by screen bund formation
- Indicative direction of movement for soil stripping
- Final design contours applicable to eastern screen mound
- New stock fencing to allow grazing on adjacent fields and screen bund
- Dry stone walls for removal
- Sub soil placed into storage

Based upon the Ordnance Survey maps with the permission of the controller of Her Majesty's Stationery Office, © Crown Copyright reserved. Licence number AR100019096.

Client: **JOHNSONS WELLFIELD**

Project: **Moor End South**

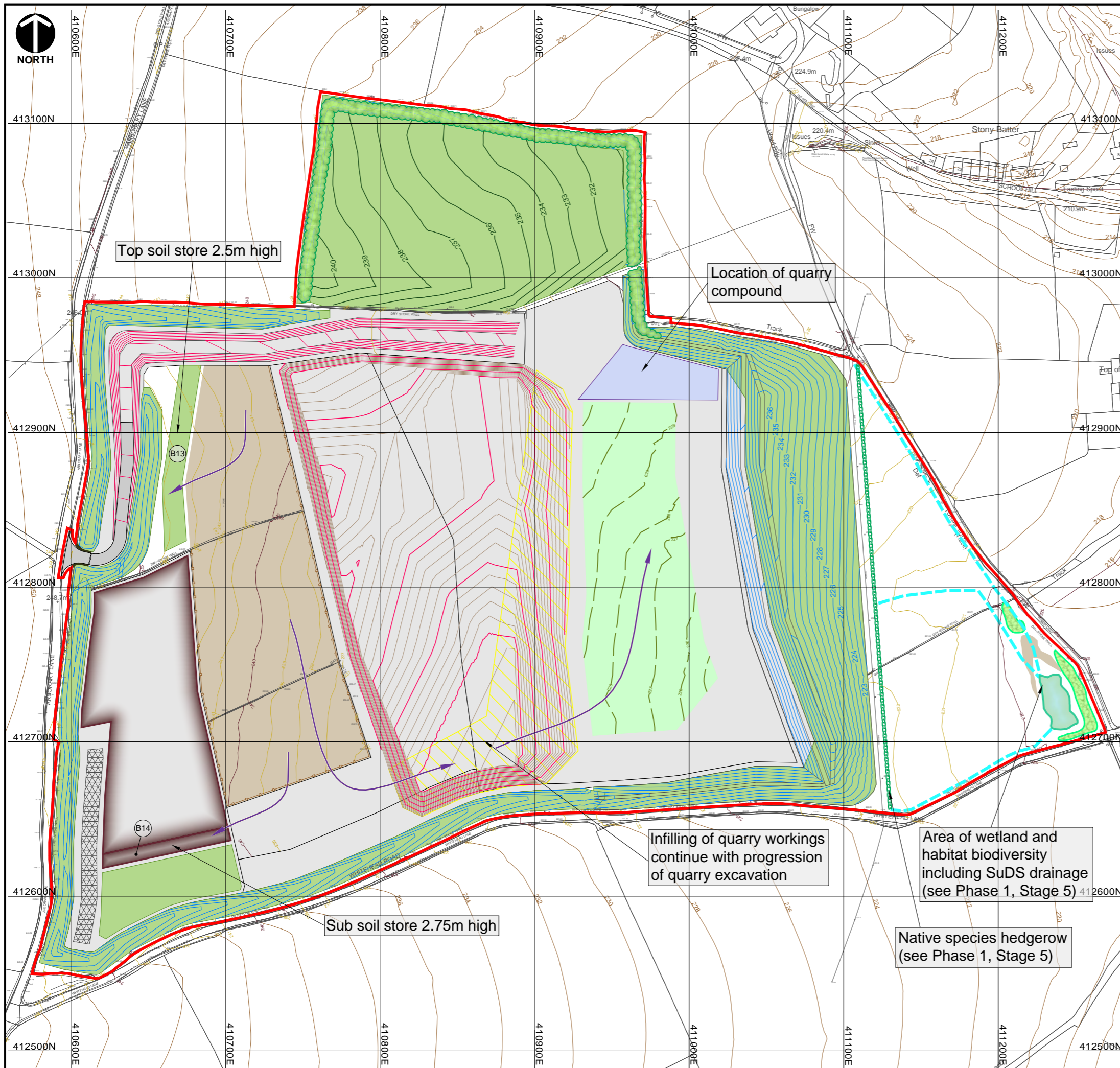
Title: **The Revised Phased Development Scheme (2021)**

Phase 2, Stage 7 - Progressive restoration





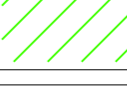


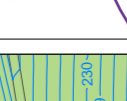



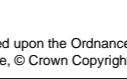
B&A CAD Ref: ME1202-D1v3 | Version: 3 | Drawn by: RB | Scale @ A3: Plan 1:2500 | Origin Date: January 2021

bright & associates
landscape and environmental consultants
Pear Tree House Doveaston Oswestry Shropshire SY10 8DP
01691 652 773 www.bright-associates.co.uk
Registered Practice Landscape Institute

Drawing: **ME1202-D1 Stage 7/12**



Key

-  Site Boundary
(Planning ref: 2017/62/91213/W0)
-  Existing site survey and contour data
-  Area previously prepared for quarry development
-  Soil strip area associated with the Stage of development
-  Top soil strip area associated with the Stage of development
-  Sub soil strip area associated with the Stage of development
-  Soil placement area defined by screen bund formation
-  Indicative direction of movement for soil stripping
-  Final design contours applicable to eastern screen mound
-  Contours to illustrate maximum quarry extraction (to be worked on a progressive basis)
-  Areas where soil placement and restoration is completed with illustrative restoration contours
-  Sub soil placed into storage

Based upon the Ordnance Survey maps with the permission of the controller of Her Majesty's Stationery Office, © Crown Copyright reserved. Licence number AR100019096.

Client: **JOHNSONS WELLFIELD** 

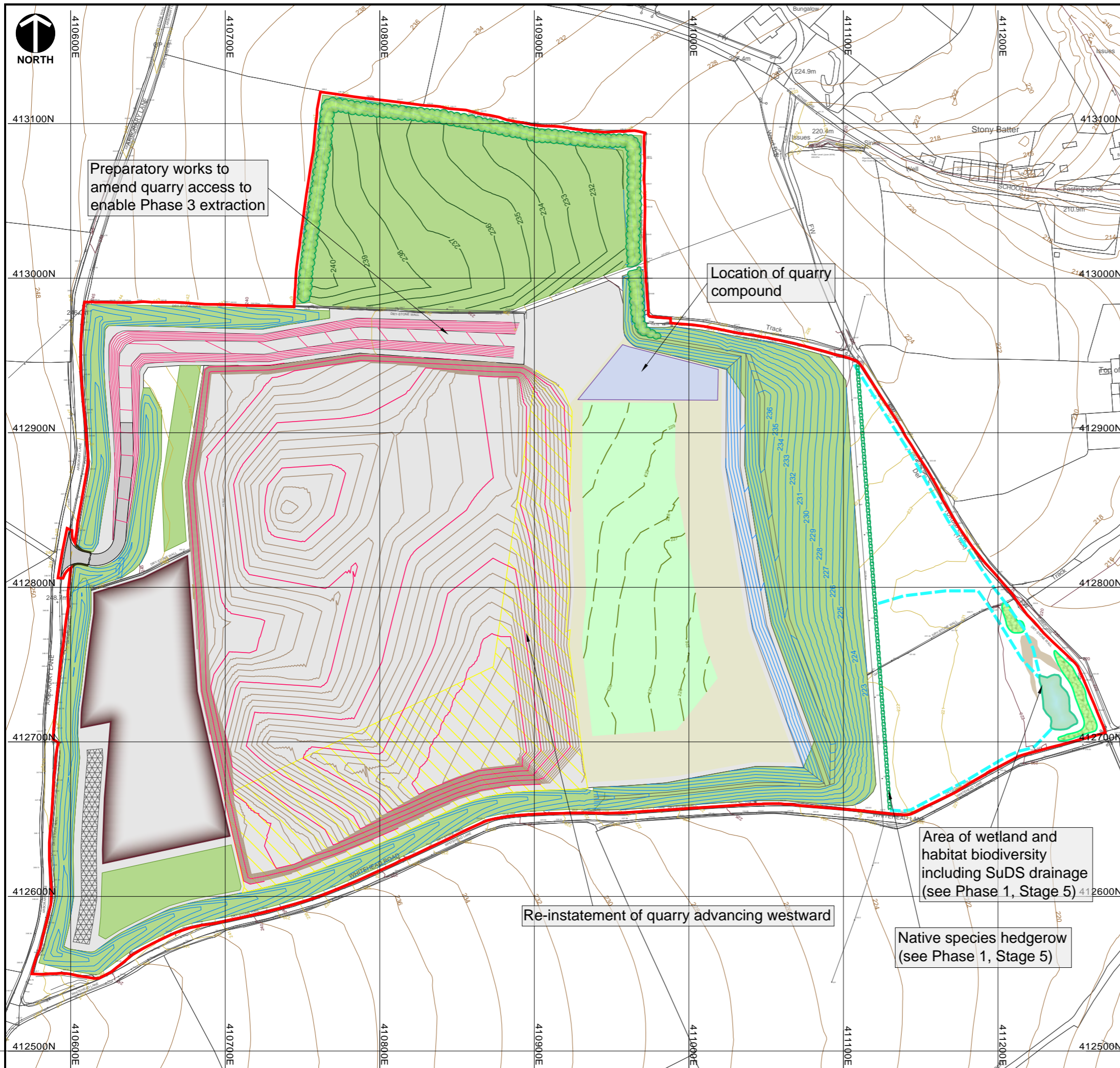
Project: **Moor End South**

Title: **The Revised Phased Development Scheme (2021)**
Phase 2, Stage 8 - Soil stripping with progressive working and restoration





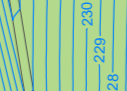





B&A CAD Ref:	Version:	Drawn by:	Scale @ A3:	Origin Date:
ME1202-D1v3	3	RB	Plan 1:2500	January 2021

 **bright & associates**
landscape and environmental consultants
Pear Tree House Dovaston Oswestry Shropshire SY10 8DP
01691 652 773 www.bright-associates.co.uk
Registered Practice  **Landscape Institute**

Drawing: **ME1202-D1 Stage 8/12**



Key

-  Site Boundary
(Planning ref: 2017/62/91213/W0)
-  Existing site survey and contour data
-  Area previously prepared for quarry development
-  Soil placement area defined by screen bund formation
-  Final design contours applicable to eastern screen mound
-  Contours to illustrate maximum quarry extraction (to be worked on a progressive basis)
-  Areas where infilling works to facilitate progressive restoration are broadly complete
-  Areas where soil placement and restoration is completed with illustrative restoration contours
-  Sub soil placed into storage
-  Area where quarry extraction is complete and infilling is underway to achieve progressive restoration

Based upon the Ordnance Survey maps with the permission of the controller of Her Majesty's Stationery Office, © Crown Copyright reserved. Licence number AR100019096.

Client: **JOHNSONS WELLFIELD** 

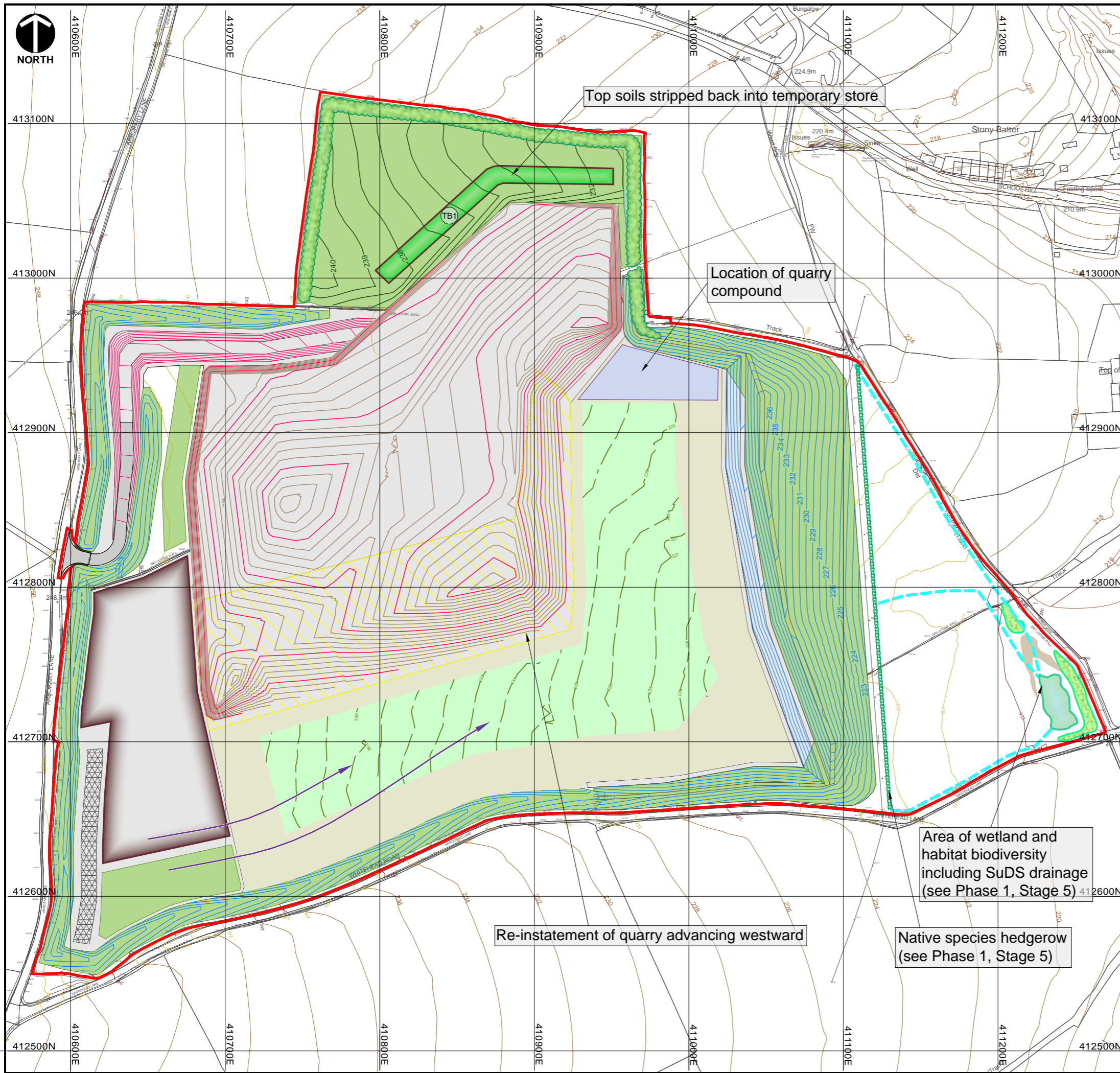
Project: **Moor End South**

Title: **The Revised Phased Development Scheme (2021)**
Phase 2, Stage 9 - Progressive quarry working and restoration





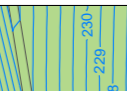


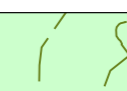


B&A CAD Ref:	Version:	Drawn by:	Scale @ A3:	Origin Date:
ME1202-D1v3	3	RB	Plan 1:2500	January 2021

 **bright & associates**
landscape and environmental consultants
Pear Tree House, Dovaston, Oswestry, Shropshire, SY10 8DP
01691 682 773 www.bright-associates.co.uk
Registered Practice  **Landscape Institute**

Drawing: **ME1202-D1 Stage 9/12**



Key

-  Site Boundary (Planning ref: 2017/62/91213/W0)
-  Existing site survey and contour data
-  Area previously prepared for quarry development
-  Soil placement area defined by screen bund formation
-  Final design contours applicable to eastern screen mound
-  Contours to illustrate maximum quarry extraction (to be worked on a progressive basis)
-  Areas where infilling works to facilitate progressive restoration are broadly complete
-  Areas where soil placement and restoration is completed with illustrative restoration contours
-  Sub soil placed into storage
-  Area where quarry extraction is complete and infilling is underway to achieve progressive restoration

Based upon the Ordnance Survey maps with the permission of the controller of Her Majesty's Stationery Office, © Crown Copyright reserved. Licence number AR100019096.

Client: **JOHNSONS WELLFIELD** 

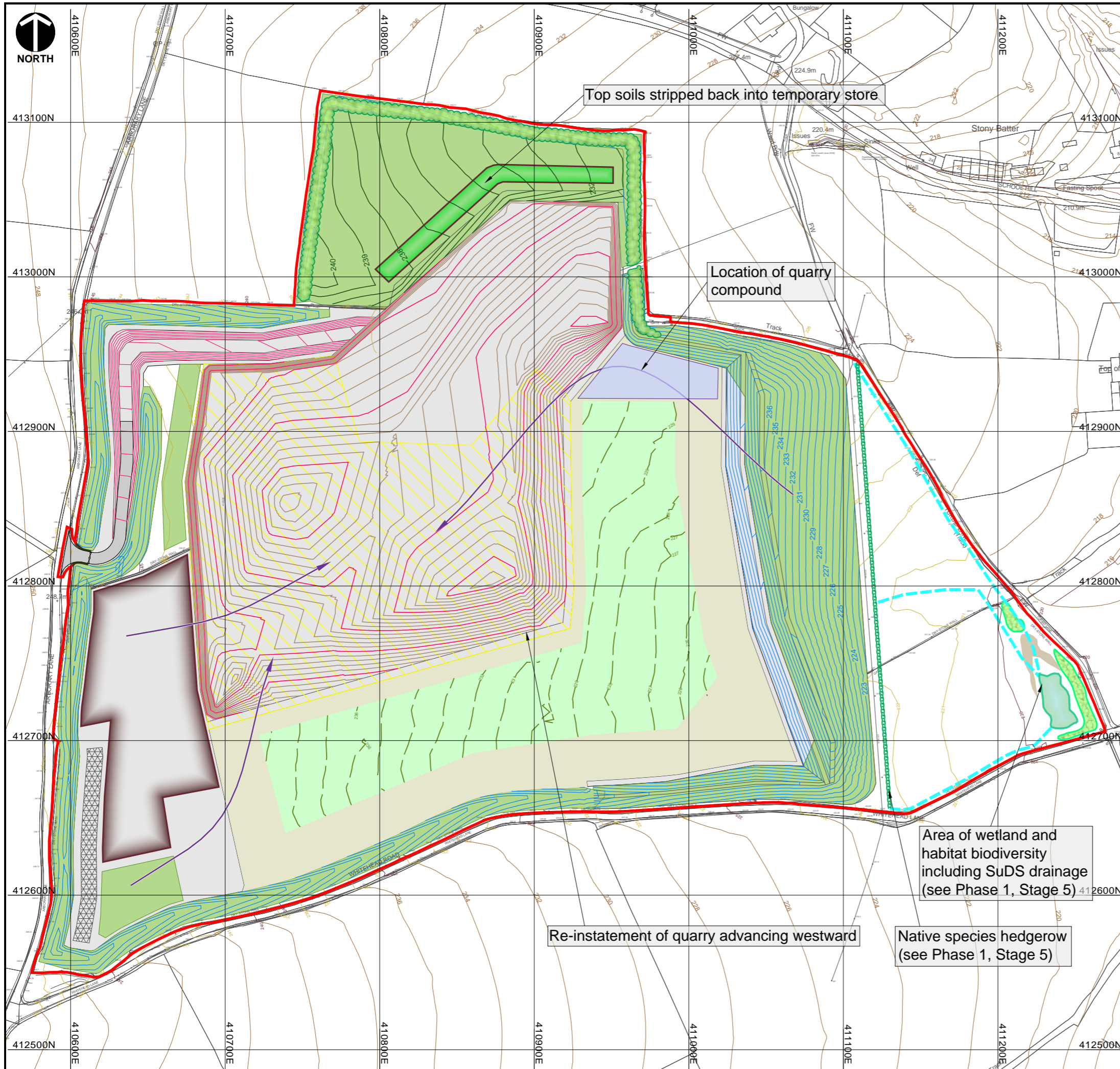
Project: **Moor End South**

Title: **The Revised Phased Development Scheme (2021)**
Phase 2, Stage 10 - Progressive quarry working and restoration





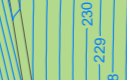





B&A CAD Ref: ME1202-D1v3	Version: 3	Drawn by: RB	Scale @ A3: Plan 1:2500	Origin Date: January 2021
-----------------------------	---------------	-----------------	----------------------------	------------------------------

 **bright & associates**
landscape and environmental consultants
Pear Tree House, Dovaston, Oswestry, Shropshire, SY10 8DP
01691 682 773 www.bright-associates.co.uk
Registered Practice  **Landscape Institute**

Drawing: **ME1202-D1 Stage 10/12**



Key

-  Site Boundary
(Planning ref: 2017/62/91213/W0)
-  Existing site survey and contour data
-  Area previously prepared for quarry development
-  Soil placement area defined by screen bund formation
-  Final design contours applicable to eastern screen mound
-  Contours to illustrate maximum quarry extraction (to be worked on a progressive basis)
-  Areas where infilling works to facilitate progressive restoration are broadly complete
-  Areas where soil placement and restoration is completed with illustrative restoration contours
-  Sub soil placed into storage
-  Indicative area where quarry extraction is complete and infilling is underway to achieve progressive restoration

Based upon the Ordnance Survey maps with the permission of the controller of Her Majesty's Stationery Office, © Crown Copyright reserved. Licence number AR100019096.

Client: **JOHNSONS WELLFIELD** 

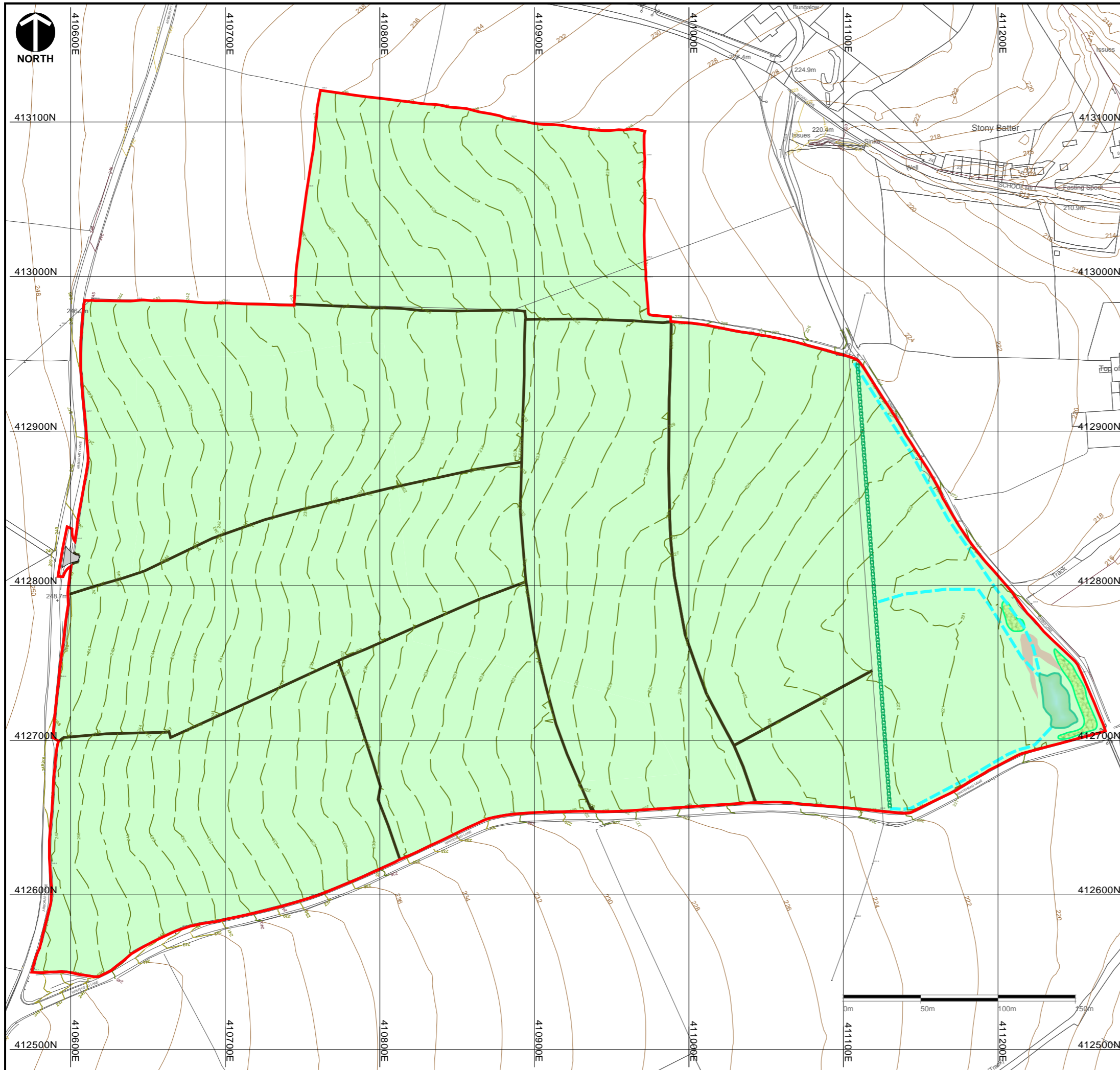
Project: **Moor End South**

Title: **The Revised Phased Development Scheme (2021)**
Phase 3, Stage 11 - Progressive quarry working and restoration






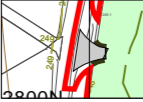

B&A CAD Ref: ME1202-D1v3	Version: 3	Drawn by: RB	Scale @ A3: Plan 1:2500	Origin Date: January 2021
-----------------------------	---------------	-----------------	----------------------------	------------------------------

 **bright & associates**
landscape and environmental consultants
Pear Tree House, Dovaston, Oswestry, Shropshire, SY10 8DP
01691 682 773 www.bright-associates.co.uk
Registered Practice  **Landscape Institute**

Drawing: **ME1202-D1 Stage 11/12**



Key

-  Site Boundary
(Planning ref: 2017/62/91213/W0)
-  Existing site survey and contour data
-  Restored area with reinstated dry stone walls
-  Restoration contours
-  Surface water soakaway and wetland
-  Entrance reduced to single vehicle width, gate moved towards road and stone walling adjusted
-  SuDS drainage and wetland habitat (see Proposed Restoration Masterplan for details)

For final site restoration layout, see Proposed Restoration Masterplan Figure D14 (Rev D)

Based upon the Ordnance Survey maps with the permission of the controller of Her Majesty's Stationery Office, © Crown Copyright reserved. Licence number AR100019096.

Client:	JOHNSONS WELLFIELD			
Project:	Moor End South			
Title:	The Revised Phased Development Scheme (2021)			
	Phase 3, Stage 12 - Final restoration			
B&A CAD Ref:	Version:	Drawn by:	Scale @ A3:	Origin Date:
ME1202-D1v3	3	RB	Plan 1:2500	January 2021
 bright & associates landscape and environmental consultants Pear Tree House Dovaston Oswestry Shropshire SY10 8DP 01691 652 773 www.bright-associates.co.uk			Drawing: ME1202-D1 Stage 12/12	