




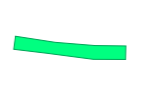









**Key (from consented scheme)**

-  Planning consent boundary
-  Boundaries of approved extraction area
-  Access road
-  Screen bunds around Site Boundary (Phase 1 and 2)
-  Location of screen bund for Phase 2 working
-  Hawthorn hedgerow planting as part of Phase 1

**Key (identifying the principal revisions)**

-  Area of extraction and screening removed from the revised scheme
-  Area of extraction removed from revised scheme but area used for materials storage
-  Location of proposed new eastern screen bund, to replace Phase 1 and Phase 2 bunds as permitted
-  Proposed new native species hedgerow
-  Boundary of revised Phase 1
-  Boundary of revised Phase 2
-  Boundary of revised Phase 3

Based upon the Ordnance Survey maps with the permission of the controller of Her Majesty's Stationery Office, © Crown Copyright reserved. Licence number AR100019096. (Mastermap licence 26-03-21)

Client: <b>JOHNSONS WELLFIELD</b>				
Project: <b>Moor End South</b>				
Title: <b>Overview of the Revised Phased Development Scheme (2021)</b>				
B&A CAD Ref: <b>ME1202-D2v2</b>	Version: <b>2</b>	Drawn by: <b>RB</b>	Scale @ A3: <b>Plan 1:2500</b>	Origin Date: <b>February 2021</b>
			Drawing: <b>ME1202-D2</b>	