

61-65 New Street, Huddersfield

SA Associates

Phase 1 Desk Study Report

July 2021



P3422

	Contents	
1	PURPOSE AND AIMS	4
2	SITE LOCATION AND LAYOUT	4
2.1	SITE LOCATION	4
2.2	SITE DESCRIPTION	4
	SITE HISTORY	5
3	ENVIRONMENTAL SETTING	5
3.1	GEOLOGY	5
3.2	HYDROGEOLOGY	6
3.3	RADON	7
3.4	POLLUTION INCIDENTS AFFECTING CONTROLLED WATERS	7
6	LAND USES	8
6.1	CURRENT SITE USES	8
6.2	HISTORICAL LAND USES	8
6.3	SURROUNDING LAND USES	8
6.4	WASTE AND LANDFILL SITES	9
6.5	POTENTIALLY CONTAMINATIVE TRADE USES	9
6.6	PROPOSED SITE USE	9
7	PRELIMINARY (QUALITATIVE) RISK ASSESSMENT	9
7.1	POTENTIAL SOURCES OF CONTAMINATION	9
7.2	POTENTIAL PATHWAYS	9
7.3	POTENTIAL RECEPTORS	9
7.4	CONCEPTUAL MODEL	10
8	RECOMMENDATIONS FOR INTRUSIVE INVESTIGATIONS	10
9	CONCLUSION	10
10	GENERAL REMARKS	10
	APPENDIX A Proposed Development	11
	APPENDIX B Landmark Information Group	12
	Envirocheck Report	12
	APPENDIX C Coal Mining Report	13

1 PURPOSE AND AIMS

Avie Consulting Ltd has been commissioned by SA Associates to carry out a Phase 1 environmental risk assessment for the redevelopment of an existing former mill building to 43 residential apartments.

The purpose of this report is to identify the results of a desk study to establish potential sources of contamination which may affect the redevelopment of the site. Any contaminants identified will be assessed against a conceptual model to identify if there is a potential linkage with potential receptors following the guidelines within CLR11 Model Procedures for the Management of Land Contamination (Environment Agency, 2004), in line with current best practice.

The aim of this report is to allow Kirklees Council to assess the site in accordance with the National Planning Policy Framework published by the Department of Communities and Local Government.

2 SITE LOCATION AND LAYOUT

2.1 SITE LOCATION

The site is located in Huddersfield Town Centre adjacent to the junction of New Street and Ramsden Street at Ordnance Survey Grid Reference SE144164.

The site is bounded to the north by Albert Yard, to the south and east by commercial properties and New Street to the west.

The site location plan is shown in Figure 1.

2.2 SITE DESCRIPTION

The site is a collection of former mill buildings that have been refurbished to commercial properties. The site slopes slightly from east to west with a level change of approximately 3m.

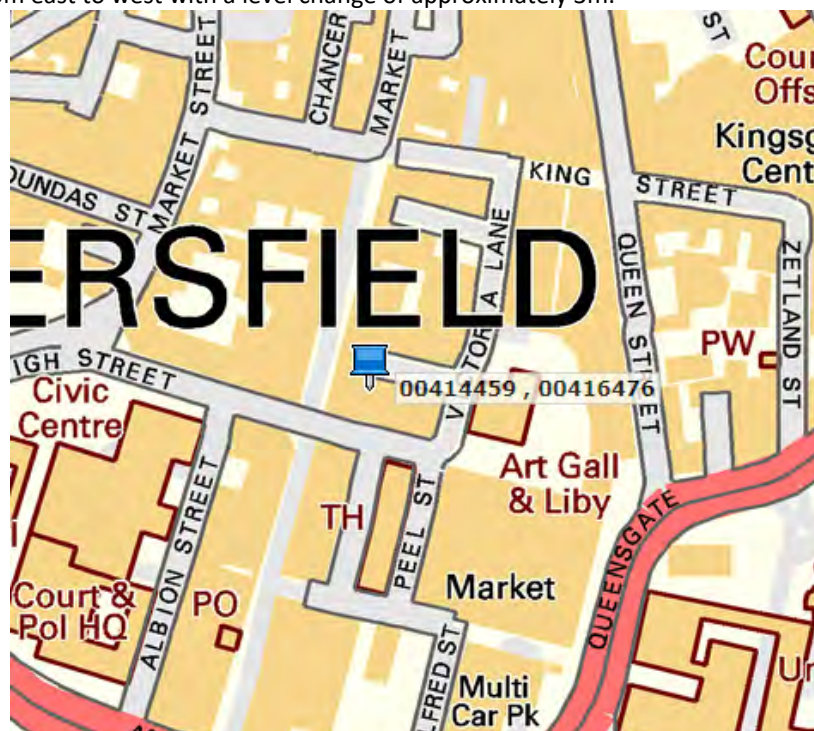


Figure 1. Location plan

SITE HISTORY

A Landmark Information Group Envirocheck Report has been obtained for the site and is included in Appendix C. The earliest mapping available is the 1854 Ordnance Survey County Series map at 1:10,560 scale

The site history is:

	On Site	Nearby
1854	Site shown as developed, possibly by the current buildings.	Albert Yard to the north and New Street to the east.
1890	Little change.	Albert Hotel shown to the east boundary.
1893	Little change.	Little change.
1908	Little change.	Little change.
1916	Little change.	Tramway shown running north to south along New Street. Albert Hotel now shown as Public House.
1930	Little change.	Little change.
1938	Little change.	Little change.
1948	Little change.	Little change.
1956	Little change.	Little change.
1962	Site shown as separate properties	Tramway along New Street no longer shown. Club and works shown to the east boundary.
1965	Little change.	Little change.
1977	Little change.	Works to the east now shown as Printing Works.
1976	Little change.	Little change.
1982	Little change.	Little change.
1987	Little change.	Little change.
1991	Properties shown in current configuration.	Properties to the south reconfigured with a Bank now shown.
1993	Little change.	Little change.
1996	Little change.	Little change.
2000	Little change	Little change.
2003	Little change	Little change
2006	Little change	Little change
2009	Little change	Little change
2013	Little change	Little change
2016	Little change	Little change

3 ENVIRONMENTAL SETTING

3.1 GEOLOGY

A review of the BGS 1:10,000 scale geological map shows the solid strata is recorded as predominantly Sandstone in the 'Middle Bank Rock' Series (Langsettian).

The BGS 1:10,000 scale geological map shows the superficial geology is recorded as predominantly Clay, Siltstone, And Sandstone the 'Head@ Series (Quaternary-Ryazanian)).

There are no made ground areas identified within 250m of the site and one within 500m.

There are no worked ground area identified within 250m of the site and one within 500m.

There is two faults shown 1kmm to the north east of the site, running NW to SE.

There are no recorded landslips affecting the site.

The potential for landslide ground stability hazards affecting the site is considered to be low.

The potential for shrinking or swelling clay ground stability hazards affecting the site is considered to be very low

There is two coal seams shown one approximately 500m to the south of the site, running NW to SE with another 500m to the east running N to S.

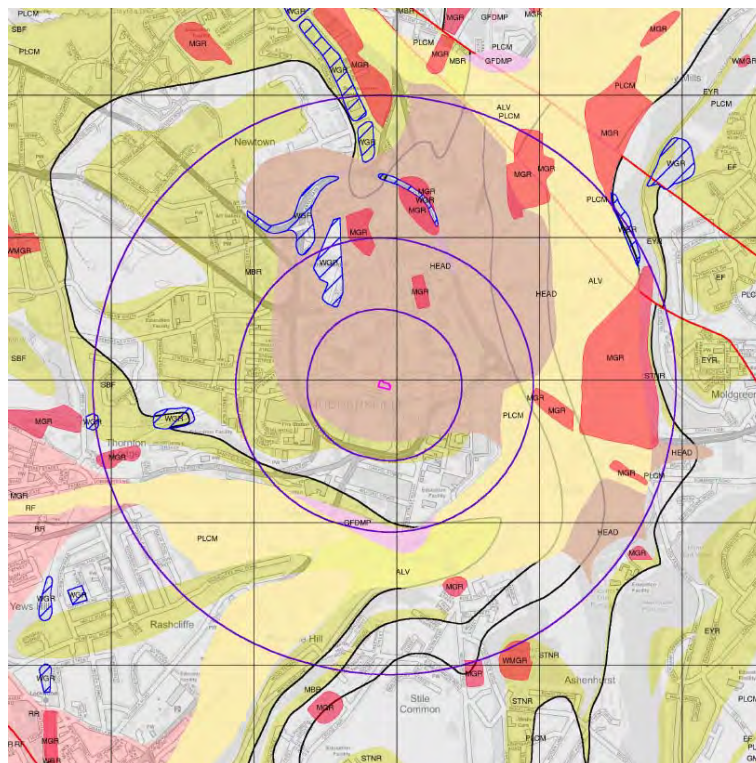


Figure 2. Plan Showing Site Geology

3.2 HYDROGEOLOGY

There is not any recorded of watercourse on the site. The nearest surface water course is located at 434m SE from the site.

Groundwater Vulnerability

The soils are classified as no leaching potential

Drift Deposits

There are no recorded drift deposits.

Aquifer Designations

There is no recorded data for a Secondary Aquifer. The bedrock aquifer is designated as a Secondary Aquifer – A.

Water Abstractions

There is one recorded abstraction point within 250m of the site and fifteen within 500m of the site.

HYDROLOGY

There is a minimal potential for groundwater flooding to occur on the site.

3.3 RADON

BGS records state that the site is in an area where basic radon protection measures are not necessary in the construction of new dwellings and extensions.

3.4 POLLUTION INCIDENTS AFFECTING CONTROLLED WATERS

There is one recorded pollution incident to controlled waters within 250m of the site and thirteen within 500m of the site.

DISCHARGE CONSENTS

There are three recorded discharge consents within 500m of the site.

5.0 COAL MINING

A review of The Coal Authority Report for the area indicates the following:

UNDERGROUND COAL MINING

The site is not within the zone of likely physical influence on the surface from past underground workings.

The property is not in the likely zone of influence of any present underground coal workings.

The property is not in an area for which The Coal Authority is determining whether to grant or has granted a licence to remove coal using underground methods and is not in an area that is likely to be affected at the surface from any planned future workings. However reserves of coal local to the area could be worked at a future date.

No notice of the risk of the land being affected by subsidence has been given under section 46 of the Coal Mining Subsidence Act 1991.

MINE ENTRIES

There are not known coal mine entries within, or within 20 metres of, the boundary of the property.

COAL MINING GEOLOGY

The Coal Authority is not aware of any evidence of damage arising due to geological faults or other lines of weakness that have been affected by coal mining.

OPENCAST COAL MINING

The site is not within the boundary of an opencast site from which coal has been removed by opencast methods.

The property does not lie within 200m of the boundary of an opencast site from which coal is being removed by opencast measures.

The property is not within 800m of the boundary of an opencast site for which The Coal Authority is determining to grant or has granted a licence to remove coal by open cast methods.

COAL MINING SUBSIDENCE

The Coal Authority has not received a damage notice or claim for the site or any site within 50m since 31st October 1994.

There is no current Stop Notice delaying the start of remedial works or repairs to the site.

The Coal Authority is not aware of any request having been made to carry out preventative works before coal is worked under section 33 of the Coal Mining Subsidence ACT 1991.

MINE GAS

There is no record of mine gas emission requiring action by The Coal Authority within the boundary of the site.

HAZARDS RELATING TO COAL MINING

The site has not been subject to remedial works, by or on behalf of the Authority, under its Emergency Surface Call Out Procedures.

6 LAND USES

6.1 CURRENT SITE USES

The site is currently occupied by two former mill buildings of 2 storey height with basements. Both buildings have been refurbished at ground floor level for retail use.

The site is located in Huddersfield Town Centre adjacent to the junction of New Street and Ramsden Street at Ordnance Survey Grid Reference SE144164. The site is bounded to the north by Albert Yard, to the south and east by commercial properties and New Street to the west.

6.2 HISTORICAL LAND USES

The historical mapping shows the site has been developed in its current layout since 1854,

Historical records suggest that the site has not been used for mineral extract purposes.

6.3 SURROUNDING LAND USES

The site is bounded to the north by Albert Yard, to the south and east by commercial properties and New Street to the west.

6.4 WASTE AND LANDFILL SITES

There are no recorded landfill sites within 1000m of the site.

There is one historical landfill site recorded 923m from the site with another 960m from the site.

6.5 POTENTIALLY CONTAMINATIVE TRADE USES

There are no recorded contaminative trade uses from former industrial works on the site.

POTENTIALLY CONTAMINATIVE ENERGY USES

There are no recorded contaminative energy uses from former industrial works on the site. The historical mapping does not show any sub-stations on or near the site.

6.6 PROPOSED SITE USE

It is proposed to develop the existing former mill building to 43 residential apartments. The works entail part demolition of part of the building to first floor level with the construction of five additional floors of lightweight construction.

7 PRELIMINARY (QUALITATIVE) RISK ASSESSMENT

7.1 POTENTIAL SOURCES OF CONTAMINATION

The historical data indicates the site has not been used for mineral industrial purposes. The risk from on-site contamination is considered to be very low.

The nearest historical landfill site is 923m to the north east and so the potential for contamination of the site from migrating ground gasses is considered to be very low.

7.2 POTENTIAL PATHWAYS

The pathways for the potential contaminants identified are direct contact, ingestion, or inhalation, of solid contaminants; direct contact, ingestion or migration of liquid contaminants or inhalation of gaseous contaminants.

7.3 POTENTIAL RECEPTORS

Potential receptors are construction and maintenance workers, future building occupiers, structures and services.

7.4 CONCEPTUAL MODEL

Hazard	Source	Pathway	Receptor	Risk
Solid contaminants	Hidden material not identified within the ground	Direct contact, ingestion, inhalation	Construction workers	Low
		Direct Contact	Structures and services	Low
		Migration	Groundwater	Low
		Direct contact	Landscaping	Low
Liquid contaminants	Hidden material not identified within the ground	Direct contact	Structures and services	Low
		Migration	Groundwater	Low
Landfill gasses	Offsite landfill site	Inhalation	Construction and maintenance workers	Low
			End users	Low
Radon	Low	-	-	-

8 RECOMMENDATIONS FOR INTRUSIVE INVESTIGATIONS

The risk of contamination is considered to be low unless proven otherwise. As part any geotechnical investigation which may be required to determine the engineering properties of the underlying ground for the proposed development, if contamination is encountered testing should be carried out to identify its horizontal and vertical extent.

9 CONCLUSION

There is a low risk of localised on site contamination from the historical site uses.

10 GENERAL REMARKS

This report is for the sole use of SA Associates and their immediate advisors in connection with the development of the subject site to form residential properties. It shall not be reproduced in whole or in part or relied upon by third parties for any use whatsoever without the express permission of Avie consulting Ltd. Avie Consulting Ltd shall have no liability for any use of this report other than for the purposes for which it was originally prepared.



P3422
61-65 New Street, Huddersfield

APPENDIX A
Proposed Development

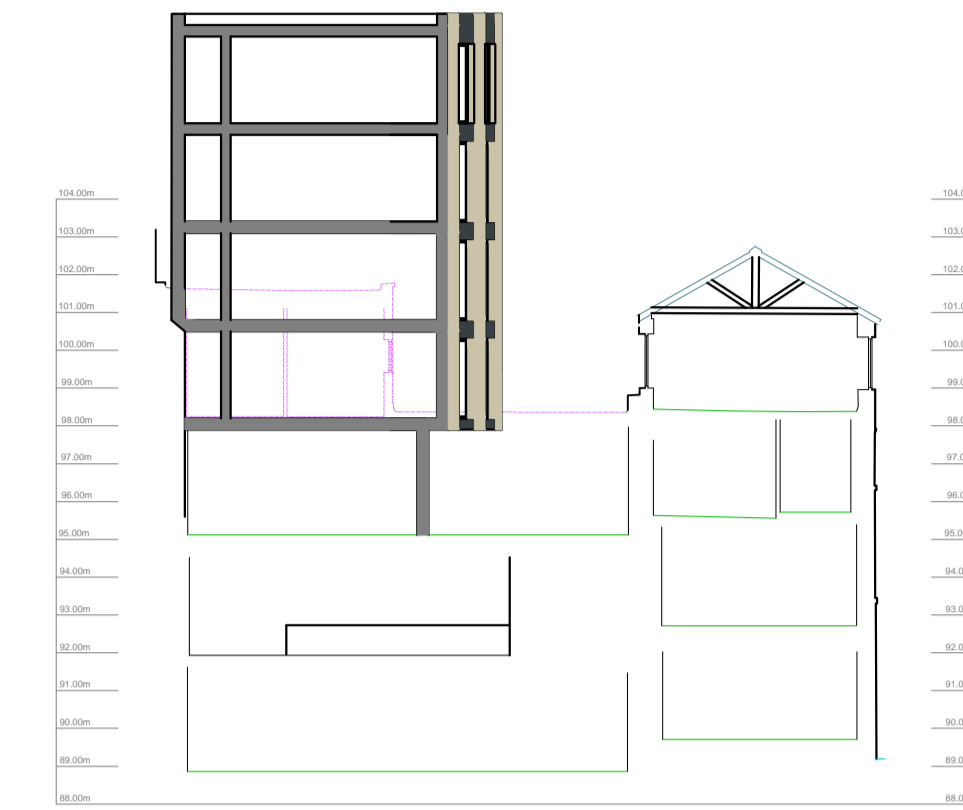
Only figured dimensions should be used.
 Scaled dimensions should be checked with the Architect.
 This drawing together with the design, is the property and copyright of the Architect and must not be reproduced without written permission



FIRST FLOOR PLAN



ALBERT YARD ELEVATION



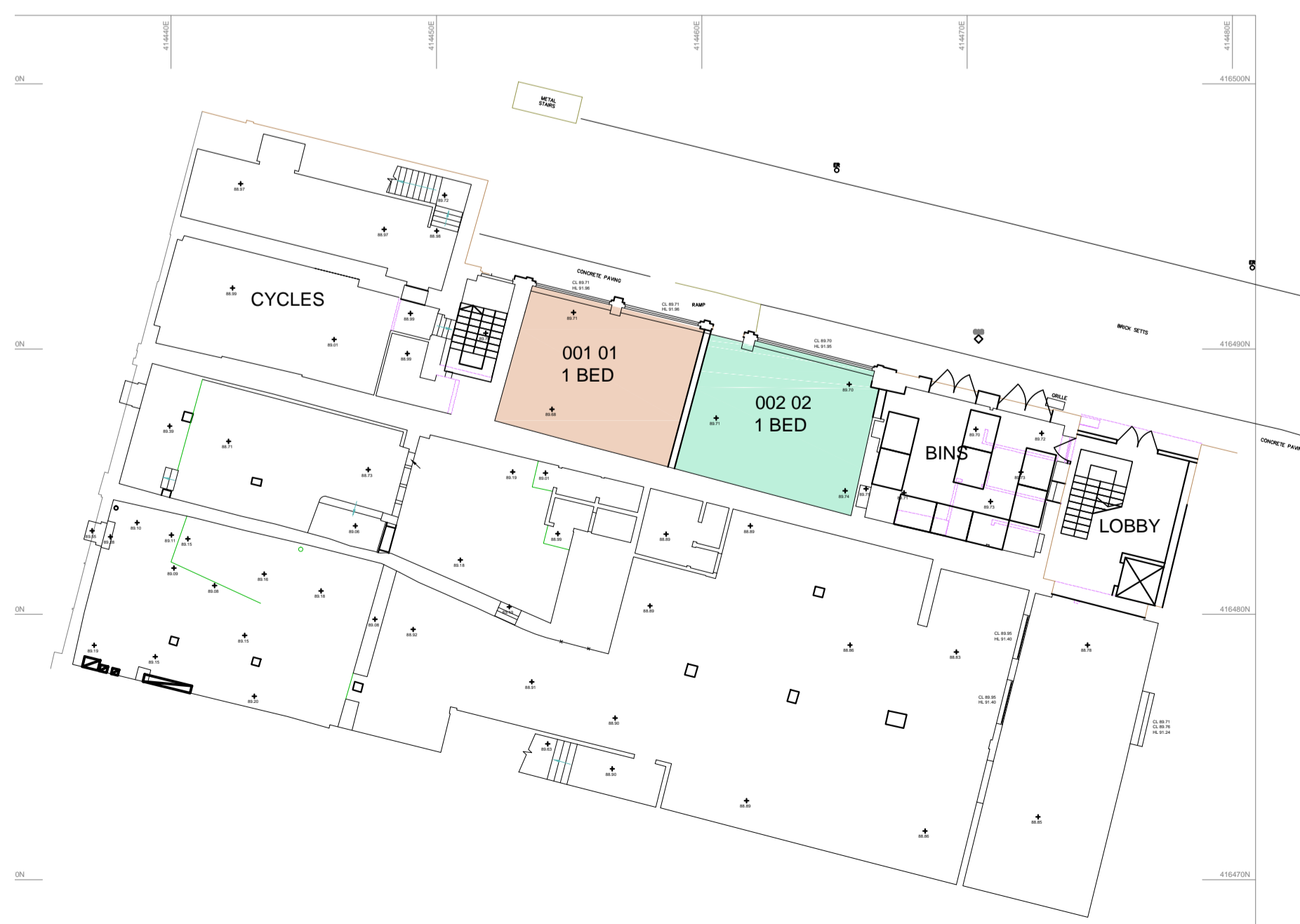
SECTION C - C



GROUND FLOOR PLAN



THIRD TO SIXTH FLOOR PLAN



BASEMENT FLOOR PLAN



SECOND FLOOR PLAN

DO NOT SCALE OFF THIS DRAWING

rev	description	drawn	auth	date

ACUMEN
 DESIGNERS & ARCHITECTS

acumenarchitects.co.uk 01484 546 000
 Headrow House, Old Leeds Road, Huddersfield, HD1 1SG

Client
SA ASSOCIATES

Project
**61-65 NEW STREET
 HUDDERSFIELD**

Project No 2655	Drawing No SK02	Rev /
---------------------------	---------------------------	-----------------

Description
SKETCH PROPOSAL

Scale	Date Drawn	Drawn By	Authorised By
1:200 @ A1	FEB'21	JF	JC

Purpose of Issue
 Planning Building Regs Tender Contractor Comment Info



P3422
61-65 New Street, Huddersfield

APPENDIX B
Landmark Information Group
Envirocheck Report



Envirocheck[®] Report:

Datasheet

Order Details:

Order Number:

280016516_1_1

Customer Reference:

P3422

National Grid Reference:

414460, 416480

Slice:

A

Site Area (Ha):

0.08

Search Buffer (m):

1000

Site Details:

61-63, New Street

HUDDERSFIELD

HD1 2BQ

Client Details:

Mr G Helme

Avie Consulting Ltd

6 Killingbeck Court

Killingbeck Office Village

Killingbeck Drive

Leeds

LS14 6FD

Report Section	Page Number
Summary	-
Agency & Hydrological	1
Waste	89
Hazardous Substances	96
Geological	97
Industrial Land Use	105
Sensitive Land Use	-
Data Currency	163
Data Suppliers	168
Useful Contacts	169

Introduction

The Environment Act 1995 has made site sensitivity a key issue, as the legislation pays as much attention to the pathways by which contamination could spread, and to the vulnerable targets of contamination, as it does the potential sources of contamination. For this reason, Landmark's Site Sensitivity maps and Datasheet(s) place great emphasis on statutory data provided by the Environment Agency/Natural Resources Wales and the Scottish Environment Protection Agency; it also incorporates data from Natural England (and the Scottish and Welsh equivalents) and Local Authorities; and highlights hydrogeological features required by environmental and geotechnical consultants. It does not include any information concerning past uses of land. The datasheet is produced by querying the Landmark database to a distance defined by the client from a site boundary provided by the client. In this datasheet the National Grid References (NGRs) are rounded to the nearest 10m in accordance with Landmark's agreements with a number of Data Suppliers.

Copyright Notice

© Landmark Information Group Limited 2021. The Copyright on the information and data and its format as contained in this Envirocheck® Report ("Report") is the property of Landmark Information Group Limited ("Landmark") and several other Data Providers, including (but not limited to) Ordnance Survey, British Geological Survey, the Environment Agency/Natural Resources Wales and Natural England, and must not be reproduced in whole or in part by photocopying or any other method. The Report is supplied under Landmark's Terms and Conditions accepted by the Customer. A copy of Landmark's Terms and Conditions can be found with the Index Map for this report. Additional copies of the Report may be obtained from Landmark, subject to Landmark's charges in force from time to time. The Copyright, design rights and any other intellectual rights shall remain the exclusive property of Landmark and/or other Data providers, whose Copyright material has been included in this Report. © Environment Agency & United Kingdom Research and Innovation 2021. © Natural Resources Wales & United Kingdom Research and Innovation 2021.

Natural England Copyright Notice

Site of Special Scientific Interest, National Nature Reserve, Ramsar, Special Protection Area, Special Conservation Area, Marine Nature Reserve data (derived from Ordnance Survey 1:10000 raster) is provided by, and used with the permission of, Natural England who retain the copyright and Intellectual Property Rights for the data.

Scottish Natural Heritage Copyright

Contains SNH information licensed under the Open Government Licence v3.0.

Ove Arup Copyright Notice

The Mining Instability data was obtained on licence from Ove Arup & Partners Limited (for further information, contact mining.review@arup.com). No reproduction or further use of such Data is to be made without the prior written consent of Ove Arup & Partners Limited. The supplied Mining Instability data is derived from publicly available records and other third party sources and neither Ove Arup & Partners nor Landmark warrant the accuracy or completeness of such information or data.

Stantec Copyright Notice

The cavity data presented has been extracted from the PBA (now Stantec UK Ltd) enhanced version of the original DEFRA national cavity databases. Stantec UK Ltd retain the copyright & intellectual property rights in the data. Whilst all reasonable efforts are made to check that the information contained in the cavity databases is accurate we do not warrant that the data is complete or error free. The information is based upon our own researches and those collated from a number of external sources and is continually being augmented and updated by Stantec UK Ltd. In no event shall Stantec UK Ltd or Landmark be liable for any loss or damage including, without limitation, indirect or consequential loss or damage arising from the use of this data.

Radon Potential dataset Copyright Notice

Information supplied from a joint dataset compiled by The British Geological Survey and Public Health England.

Natural Resources Wales Copyright Notice

Contains Natural Resources Wales information © Natural Resources Wales and Database Right. All rights Reserved. Contains Ordnance Survey Data. Ordnance Survey Licence number 100019741. Crown Copyright and Database Right. Contains Natural Resources Wales information © Natural Resources Wales and Database Right. All rights Reserved. Some features of this information are based on digital spatial data licensed from the Centre for Ecology & Hydrology © NERC (CEH). Defra, Met Office and DARD Rivers Agency © Crown copyright. © Cranfield University. © James Hutton Institute. Contains OS data © Crown copyright and database right 2021. Land & Property Services © Crown copyright and database right.

Report Version v53.0

Data Type	Page Number	On Site	0 to 250m	251 to 500m	501 to 1000m (*up to 2000m)
Agency & Hydrological					
BGS Groundwater Flooding Susceptibility	pg 1	Yes	Yes	Yes	n/a
Contaminated Land Register Entries and Notices					
Discharge Consents	pg 3			3	115
Prosecutions Relating to Controlled Waters			n/a	n/a	n/a
Enforcement and Prohibition Notices	pg 33				2
Integrated Pollution Controls	pg 33			32	
Integrated Pollution Prevention And Control	pg 38			5	
Local Authority Integrated Pollution Prevention And Control					
Local Authority Pollution Prevention and Controls	pg 40		1	7	24
Local Authority Pollution Prevention and Control Enforcements					
Nearest Surface Water Feature	pg 45			Yes	
Pollution Incidents to Controlled Waters	pg 45		1	13	59
Prosecutions Relating to Authorised Processes	pg 57				1
Registered Radioactive Substances	pg 57			7	
River Quality	pg 58			3	4
River Quality Biology Sampling Points					
River Quality Chemistry Sampling Points	pg 60				2
Substantiated Pollution Incident Register	pg 61				7
Water Abstractions	pg 62		1	15	20 (*38)
Water Industry Act Referrals	pg 81				1
Groundwater Vulnerability Map	pg 81	Yes	n/a	n/a	n/a
Groundwater Vulnerability - Soluble Rock Risk			n/a	n/a	n/a
Groundwater Vulnerability - Local Information			n/a	n/a	n/a
Bedrock Aquifer Designations	pg 81	Yes	n/a	n/a	n/a
Superficial Aquifer Designations	pg 81	Yes	n/a	n/a	n/a
Source Protection Zones					
Extreme Flooding from Rivers or Sea without Defences				n/a	n/a
Flooding from Rivers or Sea without Defences				n/a	n/a
Areas Benefiting from Flood Defences				n/a	n/a
Flood Water Storage Areas				n/a	n/a
Flood Defences				n/a	n/a
OS Water Network Lines	pg 81			20	42

Data Type	Page Number	On Site	0 to 250m	251 to 500m	501 to 1000m (*up to 2000m)
Waste					
BGS Recorded Landfill Sites					
Historical Landfill Sites	pg 89				2
Integrated Pollution Control Registered Waste Sites					
Licensed Waste Management Facilities (Landfill Boundaries)					
Licensed Waste Management Facilities (Locations)	pg 89			1	4
Local Authority Landfill Coverage	pg 90	1	n/a	n/a	n/a
Local Authority Recorded Landfill Sites					
Potentially Infilled Land (Non-Water)	pg 90				5
Potentially Infilled Land (Water)	pg 91			4	12
Registered Landfill Sites	pg 92				1
Registered Waste Transfer Sites	pg 92			1	4
Registered Waste Treatment or Disposal Sites	pg 94				3
Hazardous Substances					
Control of Major Accident Hazards Sites (COMAH)	pg 96			1	3
Explosive Sites					
Notification of Installations Handling Hazardous Substances (NIHHS)	pg 96				1
Planning Hazardous Substance Consents	pg 96				2
Planning Hazardous Substance Enforcements					

Data Type	Page Number	On Site	0 to 250m	251 to 500m	501 to 1000m (*up to 2000m)
Geological					
BGS 1:625,000 Solid Geology	pg 97	Yes	n/a	n/a	n/a
BGS Estimated Soil Chemistry	pg 97	Yes	Yes	Yes	Yes
BGS Recorded Mineral Sites	pg 103				2
BGS Urban Soil Chemistry					
BGS Urban Soil Chemistry Averages					
CBSCB Compensation District			n/a	n/a	n/a
Coal Mining Affected Areas	pg 104	Yes	n/a	n/a	n/a
Mining Instability	pg 104	Yes	n/a	n/a	n/a
Man-Made Mining Cavities					
Natural Cavities					
Non Coal Mining Areas of Great Britain				n/a	n/a
Potential for Collapsible Ground Stability Hazards	pg 104	Yes		n/a	n/a
Potential for Compressible Ground Stability Hazards				n/a	n/a
Potential for Ground Dissolution Stability Hazards				n/a	n/a
Potential for Landslide Ground Stability Hazards	pg 104	Yes	Yes	n/a	n/a
Potential for Running Sand Ground Stability Hazards	pg 104	Yes		n/a	n/a
Potential for Shrinking or Swelling Clay Ground Stability Hazards	pg 104	Yes		n/a	n/a
Radon Potential - Radon Affected Areas			n/a	n/a	n/a
Radon Potential - Radon Protection Measures			n/a	n/a	n/a
Industrial Land Use					
Contemporary Trade Directory Entries	pg 105		47	52	258
Fuel Station Entries	pg 136			3	2
Points of Interest - Commercial Services	pg 136		2	9	81
Points of Interest - Education and Health	pg 144			1	
Points of Interest - Manufacturing and Production	pg 144		1	23	136
Points of Interest - Public Infrastructure	pg 158		5	10	32
Points of Interest - Recreational and Environmental	pg 162				6
Gas Pipelines					
Underground Electrical Cables					

Data Type	Page Number	On Site	0 to 250m	251 to 500m	501 to 1000m (*up to 2000m)
Sensitive Land Use					
Ancient Woodland					
Areas of Adopted Green Belt					
Areas of Unadopted Green Belt					
Areas of Outstanding Natural Beauty					
Environmentally Sensitive Areas					
Forest Parks					
Local Nature Reserves					
Marine Nature Reserves					
National Nature Reserves					
National Parks					
Nitrate Sensitive Areas					
Nitrate Vulnerable Zones					
Ramsar Sites					
Sites of Special Scientific Interest					
Special Areas of Conservation					
Special Protection Areas					
World Heritage Sites					

Map ID	Details	Quadrant Reference (Compass Direction)	Estimated Distance From Site	Contact	NGR
	BGS Groundwater Flooding Susceptibility Flooding Type: Limited Potential for Groundwater Flooding to Occur	A13SW (NE)	0	1	414456 416482
	BGS Groundwater Flooding Susceptibility Flooding Type: Potential for Groundwater Flooding of Property Situated Below Ground Level	A13NW (N)	2	1	414450 416500
	BGS Groundwater Flooding Susceptibility Flooding Type: Potential for Groundwater Flooding of Property Situated Below Ground Level	A13NW (N)	4	1	414456 416500
	BGS Groundwater Flooding Susceptibility Flooding Type: Potential for Groundwater Flooding of Property Situated Below Ground Level	A13SE (E)	23	1	414500 416482
	BGS Groundwater Flooding Susceptibility Flooding Type: Limited Potential for Groundwater Flooding to Occur	A13SW (S)	24	1	414450 416450
	BGS Groundwater Flooding Susceptibility Flooding Type: Potential for Groundwater Flooding to Occur at Surface	A13NE (NE)	68	1	414500 416550
	BGS Groundwater Flooding Susceptibility Flooding Type: Potential for Groundwater Flooding of Property Situated Below Ground Level	A13SE (E)	78	1	414550 416450
	BGS Groundwater Flooding Susceptibility Flooding Type: Limited Potential for Groundwater Flooding to Occur	A13SE (SE)	102	1	414550 416400
	BGS Groundwater Flooding Susceptibility Flooding Type: Limited Potential for Groundwater Flooding to Occur	A13NE (E)	124	1	414600 416500
	BGS Groundwater Flooding Susceptibility Flooding Type: Potential for Groundwater Flooding of Property Situated Below Ground Level	A13NE (NE)	136	1	414550 416600
	BGS Groundwater Flooding Susceptibility Flooding Type: Potential for Groundwater Flooding of Property Situated Below Ground Level	A13NE (N)	162	1	414500 416650
	BGS Groundwater Flooding Susceptibility Flooding Type: Limited Potential for Groundwater Flooding to Occur	A13NE (NE)	169	1	414600 416600
	BGS Groundwater Flooding Susceptibility Flooding Type: Limited Potential for Groundwater Flooding to Occur	A13NE (NE)	180	1	414550 416650
	BGS Groundwater Flooding Susceptibility Flooding Type: Potential for Groundwater Flooding of Property Situated Below Ground Level	A13SW (W)	186	1	414250 416482
	BGS Groundwater Flooding Susceptibility Flooding Type: Potential for Groundwater Flooding of Property Situated Below Ground Level	A13NE (N)	210	1	414500 416700
	BGS Groundwater Flooding Susceptibility Flooding Type: Limited Potential for Groundwater Flooding to Occur	A13SE (E)	225	1	414700 416450
	BGS Groundwater Flooding Susceptibility Flooding Type: Potential for Groundwater Flooding of Property Situated Below Ground Level	A13SE (E)	235	1	414700 416400
	BGS Groundwater Flooding Susceptibility Flooding Type: Potential for Groundwater Flooding of Property Situated Below Ground Level	A13SW (W)	238	1	414200 416450
	BGS Groundwater Flooding Susceptibility Flooding Type: Limited Potential for Groundwater Flooding to Occur	A13SE (E)	273	1	414750 416482
	BGS Groundwater Flooding Susceptibility Flooding Type: Potential for Groundwater Flooding of Property Situated Below Ground Level	A13SE (E)	274	1	414750 416450
	BGS Groundwater Flooding Susceptibility Flooding Type: Potential for Groundwater Flooding of Property Situated Below Ground Level	A13SW (W)	297	1	414150 416400
	BGS Groundwater Flooding Susceptibility Flooding Type: Potential for Groundwater Flooding of Property Situated Below Ground Level	A13SE (SE)	300	1	414750 416350

Map ID	Details	Quadrant Reference (Compass Direction)	Estimated Distance From Site	Contact	NGR
	BGS Groundwater Flooding Susceptibility Flooding Type: Limited Potential for Groundwater Flooding to Occur	A13SW (S)	318	1	414456 416150
	BGS Groundwater Flooding Susceptibility Flooding Type: Limited Potential for Groundwater Flooding to Occur	A13SE (S)	327	1	414550 416150
	BGS Groundwater Flooding Susceptibility Flooding Type: Potential for Groundwater Flooding of Property Situated Below Ground Level	A13SW (S)	327	1	414400 416150
	BGS Groundwater Flooding Susceptibility Flooding Type: Potential for Groundwater Flooding of Property Situated Below Ground Level	A13SW (SW)	328	1	414200 416250
	BGS Groundwater Flooding Susceptibility Flooding Type: Potential for Groundwater Flooding to Occur at Surface	A14SW (E)	332	1	414800 416400
	BGS Groundwater Flooding Susceptibility Flooding Type: Potential for Groundwater Flooding of Property Situated Below Ground Level	A13SW (SW)	334	1	414250 416200
	BGS Groundwater Flooding Susceptibility Flooding Type: Potential for Groundwater Flooding of Property Situated Below Ground Level	A18SE (N)	357	1	414500 416850
	BGS Groundwater Flooding Susceptibility Flooding Type: Potential for Groundwater Flooding of Property Situated Below Ground Level	A13SE (SE)	363	1	414650 416150
	BGS Groundwater Flooding Susceptibility Flooding Type: Potential for Groundwater Flooding of Property Situated Below Ground Level	A13SW (SW)	365	1	414200 416200
	BGS Groundwater Flooding Susceptibility Flooding Type: Potential for Groundwater Flooding of Property Situated Below Ground Level	A13SW (SW)	366	1	414150 416250
	BGS Groundwater Flooding Susceptibility Flooding Type: Potential for Groundwater Flooding of Property Situated Below Ground Level	A14SW (E)	373	1	414850 416482
	BGS Groundwater Flooding Susceptibility Flooding Type: Limited Potential for Groundwater Flooding to Occur	A14NW (E)	373	1	414850 416500
	BGS Groundwater Flooding Susceptibility Flooding Type: Potential for Groundwater Flooding to Occur at Surface	A14SW (E)	374	1	414850 416450
	BGS Groundwater Flooding Susceptibility Flooding Type: Potential for Groundwater Flooding of Property Situated Below Ground Level	A13SW (SW)	377	1	414250 416150
	BGS Groundwater Flooding Susceptibility Flooding Type: Limited Potential for Groundwater Flooding to Occur	A13NE (NE)	381	1	414750 416750
	BGS Groundwater Flooding Susceptibility Flooding Type: Limited Potential for Groundwater Flooding to Occur	A18SE (N)	384	1	414600 416850
	BGS Groundwater Flooding Susceptibility Flooding Type: Potential for Groundwater Flooding of Property Situated Below Ground Level	A8NE (S)	389	1	414600 416100
	BGS Groundwater Flooding Susceptibility Flooding Type: Potential for Groundwater Flooding of Property Situated Below Ground Level	A13SE (SE)	390	1	414700 416150
	BGS Groundwater Flooding Susceptibility Flooding Type: Potential for Groundwater Flooding of Property Situated Below Ground Level	A12SE (W)	394	1	414050 416400
	BGS Groundwater Flooding Susceptibility Flooding Type: Potential for Groundwater Flooding to Occur at Surface	A13SW (SW)	399	1	414150 416200
	BGS Groundwater Flooding Susceptibility Flooding Type: Potential for Groundwater Flooding to Occur at Surface	A18SE (NE)	404	1	414650 416850
	BGS Groundwater Flooding Susceptibility Flooding Type: Potential for Groundwater Flooding to Occur at Surface	A8NE (SE)	408	1	414650 416100

Map ID	Details	Quadrant Reference (Compass Direction)	Estimated Distance From Site	Contact	NGR
	BGS Groundwater Flooding Susceptibility Flooding Type: Potential for Groundwater Flooding of Property Situated Below Ground Level	A14NW (NE)	410	1	414850 416650
	BGS Groundwater Flooding Susceptibility Flooding Type: Limited Potential for Groundwater Flooding to Occur	A18SE (N)	416	1	414550 416900
	BGS Groundwater Flooding Susceptibility Flooding Type: Potential for Groundwater Flooding to Occur at Surface	A13SE (SE)	421	1	414750 416150
	BGS Groundwater Flooding Susceptibility Flooding Type: Potential for Groundwater Flooding to Occur at Surface	A14SW (E)	423	1	414900 416482
	BGS Groundwater Flooding Susceptibility Flooding Type: Potential for Groundwater Flooding of Property Situated Below Ground Level	A8NE (S)	425	1	414550 416050
	BGS Groundwater Flooding Susceptibility Flooding Type: Potential for Groundwater Flooding of Property Situated Below Ground Level	A12SE (W)	436	1	414000 416482
	BGS Groundwater Flooding Susceptibility Flooding Type: Potential for Groundwater Flooding to Occur at Surface	A8NE (S)	437	1	414600 416050
	BGS Groundwater Flooding Susceptibility Flooding Type: Potential for Groundwater Flooding of Property Situated Below Ground Level	A12NE (NW)	440	1	414050 416700
	BGS Groundwater Flooding Susceptibility Flooding Type: Potential for Groundwater Flooding to Occur at Surface	A18SW (N)	452	1	414456 416950
	BGS Groundwater Flooding Susceptibility Flooding Type: Limited Potential for Groundwater Flooding to Occur	A12SE (W)	455	1	414000 416350
	BGS Groundwater Flooding Susceptibility Flooding Type: Potential for Groundwater Flooding of Property Situated Below Ground Level	A12NE (W)	467	1	414000 416650
	BGS Groundwater Flooding Susceptibility Flooding Type: Potential for Groundwater Flooding to Occur at Surface	A8NW (SW)	467	1	414250 416050
	BGS Groundwater Flooding Susceptibility Flooding Type: Potential for Groundwater Flooding to Occur at Surface	A8NW (SW)	474	1	414150 416100
	BGS Groundwater Flooding Susceptibility Flooding Type: Potential for Groundwater Flooding of Property Situated Below Ground Level	A12SE (W)	486	1	413950 416482
	BGS Groundwater Flooding Susceptibility Flooding Type: Limited Potential for Groundwater Flooding to Occur	A12NE (W)	492	1	413950 416550
1	Discharge Consents Operator: The University Of Huddersfield Property Type: EDUCATION/NURSERY/SCHOOL/COLLEGE/UNI/TRAINING VENUE Location: Town Hall, Ramsden Street, Huddersfield, West Yorkshire Authority: Environment Agency, North East Region Catchment Area: Calder Reference: 3653 Permit Version: 1 Effective Date: 2nd November 1982 Issued Date: 2nd November 1982 Revocation Date: Not Supplied Discharge Type: Trade Discharges - Cooling Water Discharge Environment: Canal Receiving Water: Huddersfield Narrow Canal Status: Transferred from Rivers (Prevention of Pollution) Act 1951-1961 Positional Accuracy: Located by supplier to within 100m	A14SW (E)	374	2	414850 416450

Map ID	Details	Quadrant Reference (Compass Direction)	Estimated Distance From Site	Contact	NGR
2	<p>Discharge Consents</p> <p>Operator: Kirklees College Property Type: Education Location: Kirklees College Huddersfield Centre, Manchester Road, Huddersfield, West Yorkshire, Hd1 3hh Authority: Environment Agency, North East Region Catchment Area: Calder Reference: Epr/Up3425gl Permit Version: 1 Effective Date: 30th July 2012 Issued Date: 30th July 2012 Revocation Date: Not Supplied Discharge Type: Trade Discharges - Cooling Water Discharge: Canal Environment: Receiving Water: Huddersfield Narrow Canal Status: New issued under EPR 2010 Positional Accuracy: Located by supplier to within 10m</p>	A8NW (SW)	463	2	414195 416083
2	<p>Discharge Consents</p> <p>Operator: Kirklees College Property Type: EDUCATION/NURSERY/SCHOOL/COLLEGE/UNI/TRAINING VENUE Location: Kirklees College Huddersfield Centre, Manchester Road, Huddersfield, West Yorkshire, Hd1 3ld Authority: Environment Agency, North East Region Catchment Area: Calder Reference: Eprup3425gl Permit Version: 1 Effective Date: 30th July 2012 Issued Date: 30th July 2012 Revocation Date: Not Supplied Discharge Type: Trade Discharges - Cooling Water Discharge: Canal Environment: Receiving Water: Huddersfield Narrow Canal Status: New issued under EPR 2010 Positional Accuracy: Located by supplier to within 10m</p>	A8NW (SW)	463	2	414195 416083
3	<p>Discharge Consents</p> <p>Operator: Yorkshire Water Services Ltd Property Type: STORM TANK/CSO ON SEWERAGE NETWORK (WATER COMPANY) Location: Kings Mill Lane No 2 Cso Kings Mill Lane, Aspley, Huddersfield, West Yorkshire, Hd1 3an Authority: Environment Agency, North East Region Catchment Area: Calder Reference: 2325 Permit Version: 2 Effective Date: 31st March 2005 Issued Date: 28th February 2005 Revocation Date: 14th November 2017 Discharge Type: Sewage Discharges - Stw Storm Overflow/Storm Tank - Water Company Discharge: Freshwater Stream/River Environment: Receiving Water: River Colne Status: Modified (Water Resources Act 1991, Schedule 10 as amended by Environment Act 1995) Positional Accuracy: Located by supplier to within 100m</p>	A14SW (SE)	590	2	415000 416200
3	<p>Discharge Consents</p> <p>Operator: Yorkshire Water Services Ltd Property Type: STORM TANK/CSO ON SEWERAGE NETWORK (WATER COMPANY) Location: Kings Mill Lane No 2 Cso Kings Mill Lane, Aspley, Huddersfield, West Yorkshire, Hd1 3an Authority: Environment Agency, North East Region Catchment Area: Calder Reference: 2325 Permit Version: 1 Effective Date: 9th January 1968 Issued Date: 9th January 1968 Revocation Date: 30th March 2005 Discharge Type: Sewage Discharges - Stw Storm Overflow/Storm Tank - Water Company Discharge: Freshwater Stream/River Environment: Receiving Water: River Colne Status: Transferred from Rivers (Prevention of Pollution) Act 1951-1961 Positional Accuracy: Located by supplier to within 100m</p>	A14SW (SE)	590	2	415000 416200

Map ID	Details	Quadrant Reference (Compass Direction)	Estimated Distance From Site	Contact	NGR
3	<p>Discharge Consents</p> <p>Operator: Yorkshire Water Services Ltd Property Type: STORM TANK/CSO ON SEWERAGE NETWORK (WATER COMPANY) Location: Colne Road Cso, Colne Road (Opp Mills), Huddersfield, West Yorkshire, Hd1 3bd</p> <p>Authority: Environment Agency, North East Region Catchment Area: Calder Reference: Wra8557 Permit Version: 1 Effective Date: 31st March 2005 Issued Date: 31st March 2005 Revocation Date: 14th November 2017 Discharge Type: Sewage Discharges - Stw Storm Overflow/Storm Tank - Water Company Discharge: Freshwater Stream/River Environment: Receiving Water: River Colne Status: New Consent (Water Resources Act 1991, Section 88 & Schedule 10 as amended by Environment Act 1995) Positional Accuracy: Located by supplier to within 10m</p>	A14SW (SE)	635	2	415030 416160
3	<p>Discharge Consents</p> <p>Operator: Yorkshire Water Services Ltd Property Type: STORM TANK/CSO ON SEWERAGE NETWORK (WATER COMPANY) Location: Colne Road Cso, Colne Road (Opp Mills), Huddersfield, West Yorkshire, Hd1 3bd</p> <p>Authority: Environment Agency, North East Region Catchment Area: Calder Reference: Wra8557 Permit Version: 2 Effective Date: 15th November 2017 Issued Date: 15th November 2017 Revocation Date: Not Supplied Discharge Type: Sewage Discharges - Stw Storm Overflow/Storm Tank - Water Company Discharge: Freshwater Stream/River Environment: Receiving Water: River Colne Status: Varied under EPR 2010 Positional Accuracy: Located by supplier to within 10m</p>	A14SW (SE)	637	2	415037 416169
4	<p>Discharge Consents</p> <p>Operator: Yorkshire Water Services Ltd Property Type: STORM TANK/CSO ON SEWERAGE NETWORK (WATER COMPANY) Location: Tingley Cso Thorpe Lane, Tingley, Wakefield, South Yorkshire, Wf3 1qy</p> <p>Authority: Environment Agency, North East Region Catchment Area: Calder Reference: S/Cb/51 Permit Version: 3 Effective Date: 25th January 1995 Issued Date: 25th January 1995 Revocation Date: 5th March 1995 Discharge Type: Sewage Discharges - Stw Storm Overflow/Storm Tank - Water Company Discharge: Freshwater Stream/River Environment: Receiving Water: Varies With Outlet Status: Revised by Notice, at direction of Secretary of State (Section 37(2)) Positional Accuracy: Located by supplier to within 10m</p>	A14NW (E)	595	2	415050 416640
4	<p>Discharge Consents</p> <p>Operator: Yorkshire Water Services Ltd Property Type: Sewerage Network - Sewers - Water Company Location: Darnall Road Cso, Darnall Road, Sheffield, S9 5ah</p> <p>Authority: Environment Agency, North East Region Catchment Area: Calder Reference: S/Cb/51 Permit Version: 4 Effective Date: 6th March 1995 Issued Date: 25th January 1995 Revocation Date: Not Supplied Discharge Type: Sewage Discharges - Stw Storm Overflow/Storm Tank - Water Company Discharge: Freshwater Stream/River Environment: Receiving Water: Varies With Outlet Status: Revised by Notice, at direction of Secretary of State (Section 37(2)) Positional Accuracy: Located by supplier to within 10m</p>	A14NW (E)	595	2	415050 416640

Map ID	Details	Quadrant Reference (Compass Direction)	Estimated Distance From Site	Contact	NGR
4	<p>Discharge Consents</p> <p>Operator: Yorkshire Water Services Ltd Property Type: STORM TANK/CSO ON SEWERAGE NETWORK (WATER COMPANY) Location: Tingley Cso Thorpe Lane, Tingley, Wakefield, South Yorkshire, Wf3 1qy Authority: Environment Agency, North East Region Catchment Area: Calder Reference: S/Cb/51 Permit Version: 2 Effective Date: 2nd July 1993 Issued Date: 2nd July 1993 Revocation Date: 24th January 1995 Discharge Type: Sewage Discharges - Stw Storm Overflow/Storm Tank - Water Company Discharge: Freshwater Stream/River Environment: Receiving Water: Varies With Outlet Status: Revised by Notice, at direction of Secretary of State (Section 37(2)) Positional Accuracy: Located by supplier to within 10m</p>	A14NW (E)	595	2	415050 416640
4	<p>Discharge Consents</p> <p>Operator: Yorkshire Water Services Ltd Property Type: STORM TANK/CSO ON SEWERAGE NETWORK (WATER COMPANY) Location: Tingley Cso Thorpe Lane, Tingley, Wakefield, South Yorkshire, Wf3 1qy Authority: Environment Agency, North East Region Catchment Area: Calder Reference: S/Cb/51 Permit Version: 1 Effective Date: 27th May 1963 Issued Date: 27th May 1963 Revocation Date: 1st July 1993 Discharge Type: Sewage Discharges - Stw Storm Overflow/Storm Tank - Water Company Discharge: Freshwater Stream/River Environment: Receiving Water: Varies With Outlet Status: Transferred from Rivers (Prevention of Pollution) Act 1951-1961 Positional Accuracy: Located by supplier to within 10m</p>	A14NW (E)	595	2	415050 416640
5	<p>Discharge Consents</p> <p>Operator: Yorkshire Water Services Ltd Property Type: STORM TANK/CSO ON SEWERAGE NETWORK (WATER COMPANY) Location: Longley Park Cso Longley Park Golf Course, Colne Road, Aspley, Huddersfield, West Yorkshire, Hd1 3aw Authority: Environment Agency, North East Region Catchment Area: Calder Reference: Wra8682 Permit Version: 3 Effective Date: 31st March 2018 Issued Date: 26th February 2018 Revocation Date: Not Supplied Discharge Type: Sewage Discharges - Stw Storm Overflow/Storm Tank - Water Company Discharge: Freshwater Stream/River Environment: Receiving Water: River Colne Status: Varied under EPR 2010 Positional Accuracy: Located by supplier to within 10m</p>	A14SW (SE)	646	2	415052 416179
5	<p>Discharge Consents</p> <p>Operator: Yorkshire Water Services Ltd Property Type: STORM TANK/CSO ON SEWERAGE NETWORK (WATER COMPANY) Location: Longley Park Cso Longley Park Golf Course, Colne Road, Aspley, Huddersfield, West Yorkshire, Hd1 3aw Authority: Environment Agency, North East Region Catchment Area: Calder Reference: Wra8682 Permit Version: 2 Effective Date: 25th April 2007 Issued Date: 25th April 2007 Revocation Date: 30th March 2018 Discharge Type: Sewage Discharges - Stw Storm Overflow/Storm Tank - Water Company Discharge: Freshwater Stream/River Environment: Receiving Water: River Colne Status: Modified (Water Resources Act 1991, Schedule 10 as amended by Environment Act 1995) Positional Accuracy: Located by supplier to within 10m</p>	A14SW (SE)	648	2	415050 416170

Map ID	Details	Quadrant Reference (Compass Direction)	Estimated Distance From Site	Contact	NGR
5	<p>Discharge Consents</p> <p>Operator: Yorkshire Water Services Ltd Property Type: STORM TANK/CSO ON SEWERAGE NETWORK (WATER COMPANY) Location: Longley Park Cso Longley Park Golf Course, Colne Road, Aspley, Huddersfield, West Yorkshire, Hd1 3aw Authority: Environment Agency, North East Region Catchment Area: Calder Reference: Wra8682 Permit Version: 1 Effective Date: 1st April 2005 Issued Date: 11th March 2005 Revocation Date: 24th April 2007 Discharge Type: Sewage Discharges - Stw Storm Overflow/Storm Tank - Water Company Discharge: Freshwater Stream/River Environment: Receiving Water: River Colne Status: New Consent (Water Resources Act 1991, Section 88 & Schedule 10 as amended by Environment Act 1995) Positional Accuracy: Located by supplier to within 10m</p>	A14SW (SE)	648	2	415050 416170
6	<p>Discharge Consents</p> <p>Operator: W.C. Holmes & Co Ltd, Property Type: MAKING OF MACHINERY/ENGINE/PUMP/FURNACE/TRACTOR Location: Holmes W.C. & Co. Ltd, Turnbridge Works, Huddersfield, West Yorkshire Authority: Environment Agency, North East Region Catchment Area: Calder Reference: 3048 Permit Version: 1 Effective Date: 6th June 1974 Issued Date: 6th June 1974 Revocation Date: 15th June 1992 Discharge Type: Trade Effluent Discharge: Freshwater Stream/River Environment: Receiving Water: River Colne Status: Authorisation revoked Positional Accuracy: Located by supplier to within 100m</p>	A14NW (E)	660	2	415100 416700
7	<p>Discharge Consents</p> <p>Operator: Yorkshire Water Services Ltd Property Type: STORM TANK/CSO ON SEWERAGE NETWORK (WATER COMPANY) Location: Ivy Street Cso Opposite No.7, Ivy Street, Moldgreen, Huddersfield, West Yorkshire, Hd5 9ae Authority: Environment Agency, North East Region Catchment Area: Calder Reference: Wra8489 Permit Version: 1 Effective Date: 24th May 2005 Issued Date: 24th May 2005 Revocation Date: 14th November 2017 Discharge Type: Sewage Discharges - Stw Storm Overflow/Storm Tank - Water Company Discharge: Freshwater Stream/River Environment: Receiving Water: River Colne Status: New Consent (Water Resources Act 1991, Section 88 & Schedule 10 as amended by Environment Act 1995) Positional Accuracy: Located by supplier to within 10m</p>	A14NE (E)	663	2	415140 416490
7	<p>Discharge Consents</p> <p>Operator: Yorkshire Water Services Ltd Property Type: STORM TANK/CSO ON SEWERAGE NETWORK (WATER COMPANY) Location: Carr Pit Road Cso, Carr Pit Road, Huddersfield, West Yorkshire, Hd5 9ae Authority: Environment Agency, North East Region Catchment Area: Calder Reference: Wra8455 Permit Version: 1 Effective Date: 31st March 2005 Issued Date: 31st March 2005 Revocation Date: 9th September 2018 Discharge Type: Sewage Discharges - Stw Storm Overflow/Storm Tank - Water Company Discharge: Freshwater Stream/River Environment: Receiving Water: River Colne Status: New Consent (Water Resources Act 1991, Section 88 & Schedule 10 as amended by Environment Act 1995) Positional Accuracy: Located by supplier to within 10m</p>	A14NE (E)	663	2	415140 416490

Map ID	Details	Quadrant Reference (Compass Direction)	Estimated Distance From Site	Contact	NGR
7	<p>Discharge Consents</p> <p>Operator: Yorkshire Water Services Ltd Property Type: STORM TANK/CSO ON SEWERAGE NETWORK (WATER COMPANY) Location: Carr Pit Road Cso, Carr Pit Road, Huddersfield, West Yorkshire, Hd5 9ae Authority: Environment Agency, North East Region Catchment Area: Calder Reference: Wra8455 Permit Version: 2 Effective Date: 10th September 2018 Issued Date: 10th September 2018 Revocation Date: Not Supplied Discharge Type: Sewage Discharges - Stw Storm Overflow/Storm Tank - Water Company Discharge: Freshwater Stream/River Environment: Receiving Water: River Colne Status: Varied under EPR 2010 Positional Accuracy: Located by supplier to within 10m</p>	A14NE (E)	670	2	415147 416495
7	<p>Discharge Consents</p> <p>Operator: Yorkshire Water Services Ltd Property Type: STORM TANK/CSO ON SEWERAGE NETWORK (WATER COMPANY) Location: Ivy Street Cso Opposite No.7, Ivy Street, Moldgreen, Huddersfield, West Yorkshire, Hd5 9ae Authority: Environment Agency, North East Region Catchment Area: Calder Reference: Wra8489 Permit Version: 2 Effective Date: 15th November 2017 Issued Date: 15th November 2017 Revocation Date: Not Supplied Discharge Type: Sewage Discharges - Stw Storm Overflow/Storm Tank - Water Company Discharge: Freshwater Stream/River Environment: Receiving Water: River Colne Status: Varied under EPR 2010 Positional Accuracy: Located by supplier to within 10m</p>	A14NE (E)	670	2	415147 416495
8	<p>Discharge Consents</p> <p>Operator: Yorkshire Water Services Ltd Property Type: STORM TANK/CSO ON SEWERAGE NETWORK (WATER COMPANY) Location: Whitehead Lane Cso Whitehead Lane/Jct Damside Road, Newsome, Huddersfield, West Yorkshire Authority: Environment Agency, North East Region Catchment Area: Calder Reference: Wra8680 Permit Version: 2 Effective Date: 31st March 2008 Issued Date: 4th June 2007 Revocation Date: Not Supplied Discharge Type: Sewage Discharges - Stw Storm Overflow/Storm Tank - Water Company Discharge: Freshwater Stream/River Environment: Receiving Water: River Colne Status: Modified (Water Resources Act 1991, Schedule 10 as amended by Environment Act 1995) Positional Accuracy: Located by supplier to within 10m</p>	A8SE (S)	678	2	414490 415790
8	<p>Discharge Consents</p> <p>Operator: Yorkshire Water Services Ltd Property Type: STORM TANK/CSO ON SEWERAGE NETWORK (WATER COMPANY) Location: Whitehead Lane Cso Whitehead Lane/Jct Damside Road, Newsome, Huddersfield, West Yorkshire Authority: Environment Agency, North East Region Catchment Area: Calder Reference: Wra8680 Permit Version: 1 Effective Date: 1st April 2005 Issued Date: 11th March 2005 Revocation Date: 30th March 2008 Discharge Type: Sewage Discharges - Stw Storm Overflow/Storm Tank - Water Company Discharge: Freshwater Stream/River Environment: Receiving Water: River Colne Status: New Consent (Water Resources Act 1991, Section 88 & Schedule 10 as amended by Environment Act 1995) Positional Accuracy: Located by supplier to within 10m</p>	A8SE (S)	678	2	414490 415790

Map ID	Details	Quadrant Reference (Compass Direction)	Estimated Distance From Site	Contact	NGR
8	<p>Discharge Consents</p> <p>Operator: Yorkshire Water Services Ltd Property Type: STORM TANK/CSO ON SEWERAGE NETWORK (WATER COMPANY) Location: Tingley Cso Thorpe Lane, Tingley, Wakefield, South Yorkshire, Wf3 1qy Authority: Environment Agency, North East Region Catchment Area: Calder Reference: S/Cb/51 Permit Version: 3 Effective Date: 25th January 1995 Issued Date: 25th January 1995 Revocation Date: 5th March 1995 Discharge Type: Sewage Discharges - Stw Storm Overflow/Storm Tank - Water Company Discharge: Freshwater Stream/River Environment: Receiving Water: Varies With Outlet Status: Revised by Notice, at direction of Secretary of State (Section 37(2)) Positional Accuracy: Located by supplier to within 10m</p>	A8SE (S)	698	2	414470 415770
8	<p>Discharge Consents</p> <p>Operator: Yorkshire Water Services Ltd Property Type: Sewerage Network - Sewers - Water Company Location: Darnall Road Cso, Darnall Road, Sheffield, S9 5ah Authority: Environment Agency, North East Region Catchment Area: Calder Reference: S/Cb/51 Permit Version: 4 Effective Date: 6th March 1995 Issued Date: 25th January 1995 Revocation Date: Not Supplied Discharge Type: Sewage Discharges - Stw Storm Overflow/Storm Tank - Water Company Discharge: Freshwater Stream/River Environment: Receiving Water: Varies With Outlet Status: Revised by Notice, at direction of Secretary of State (Section 37(2)) Positional Accuracy: Located by supplier to within 10m</p>	A8SE (S)	698	2	414470 415770
8	<p>Discharge Consents</p> <p>Operator: Yorkshire Water Services Ltd Property Type: STORM TANK/CSO ON SEWERAGE NETWORK (WATER COMPANY) Location: Tingley Cso Thorpe Lane, Tingley, Wakefield, South Yorkshire, Wf3 1qy Authority: Environment Agency, North East Region Catchment Area: Calder Reference: S/Cb/51 Permit Version: 2 Effective Date: 2nd July 1993 Issued Date: 2nd July 1993 Revocation Date: 24th January 1995 Discharge Type: Sewage Discharges - Stw Storm Overflow/Storm Tank - Water Company Discharge: Freshwater Stream/River Environment: Receiving Water: Varies With Outlet Status: Revised by Notice, at direction of Secretary of State (Section 37(2)) Positional Accuracy: Located by supplier to within 10m</p>	A8SE (S)	698	2	414470 415770
8	<p>Discharge Consents</p> <p>Operator: Yorkshire Water Services Ltd Property Type: STORM TANK/CSO ON SEWERAGE NETWORK (WATER COMPANY) Location: Tingley Cso Thorpe Lane, Tingley, Wakefield, South Yorkshire, Wf3 1qy Authority: Environment Agency, North East Region Catchment Area: Calder Reference: S/Cb/51 Permit Version: 1 Effective Date: 27th May 1963 Issued Date: 27th May 1963 Revocation Date: 1st July 1993 Discharge Type: Sewage Discharges - Stw Storm Overflow/Storm Tank - Water Company Discharge: Freshwater Stream/River Environment: Receiving Water: Varies With Outlet Status: Transferred from Rivers (Prevention of Pollution) Act 1951-1961 Positional Accuracy: Located by supplier to within 10m</p>	A8SE (S)	698	2	414470 415770

Map ID	Details	Quadrant Reference (Compass Direction)	Estimated Distance From Site	Contact	NGR
9	<p>Discharge Consents</p> <p>Operator: Yorkshire Water Services Ltd Property Type: STORM TANK/CSO ON SEWERAGE NETWORK (WATER COMPANY) Location: Dog Kennel Bank/Somerset Road Cso Jct. Somerset Road, Aspley, Huddersfield, West Yorkshire</p> <p>Authority: Environment Agency, North East Region Catchment Area: Calder Reference: Wra8681 Permit Version: 2 Effective Date: 25th April 2007 Issued Date: 25th April 2007 Revocation Date: Not Supplied Discharge Type: Sewage Discharges - Stw Storm Overflow/Storm Tank - Water Company Discharge: Freshwater Stream/River Environment: Receiving Water: River Colne Status: Modified (Water Resources Act 1991, Schedule 10 as amended by Environment Act 1995) Positional Accuracy: Located by supplier to within 10m</p>	A14SW (E)	681	2	415120 416250
9	<p>Discharge Consents</p> <p>Operator: Yorkshire Water Services Ltd Property Type: STORM TANK/CSO ON SEWERAGE NETWORK (WATER COMPANY) Location: Somerset Road, Huddersfield Cso, Somerset Road/Off Dog Kennels Bk, Huddersfield, West Yorkshire</p> <p>Authority: Environment Agency, North East Region Catchment Area: Aire Reference: Wra8683 Permit Version: 1 Effective Date: 1st April 2005 Issued Date: 11th March 2005 Revocation Date: 25th April 2007 Discharge Type: Sewage Discharges - Stw Storm Overflow/Storm Tank - Water Company Discharge: Freshwater Stream/River Environment: Receiving Water: River Colne Status: Revoked (Water Resources Act 1991, Section 88 & Schedule 10 as amended by Environment Act 1995) Positional Accuracy: Located by supplier to within 10m</p>	A14SW (E)	681	2	415120 416250
9	<p>Discharge Consents</p> <p>Operator: Yorkshire Water Services Ltd Property Type: STORM TANK/CSO ON SEWERAGE NETWORK (WATER COMPANY) Location: Kings Mill Lane No 2 Cso Kings Mill Lane, Aspley, Huddersfield, West Yorkshire, Hd1 3an</p> <p>Authority: Environment Agency, North East Region Catchment Area: Calder Reference: 2325 Permit Version: 3 Effective Date: 15th November 2017 Issued Date: 15th November 2017 Revocation Date: Not Supplied Discharge Type: Sewage Discharges - Stw Storm Overflow/Storm Tank - Water Company Discharge: Freshwater Stream/River Environment: Receiving Water: River Colne Status: Varied under EPR 2010 Positional Accuracy: Located by supplier to within 10m</p>	A14SW (E)	682	2	415122 416255
9	<p>Discharge Consents</p> <p>Operator: Yorkshire Water Services Ltd Property Type: STORM TANK/CSO ON SEWERAGE NETWORK (WATER COMPANY) Location: Dog Kennel Bank/Somerset Road Cso Jct. Somerset Road, Aspley, Huddersfield, West Yorkshire</p> <p>Authority: Environment Agency, North East Region Catchment Area: Calder Reference: Wra8681 Permit Version: 1 Effective Date: 1st April 2005 Issued Date: 11th March 2005 Revocation Date: 24th April 2007 Discharge Type: Sewage Discharges - Stw Storm Overflow/Storm Tank - Water Company Discharge: Freshwater Stream/River Environment: Receiving Water: River Colne Status: New Consent (Water Resources Act 1991, Section 88 & Schedule 10 as amended by Environment Act 1995) Positional Accuracy: Located by supplier to within 10m</p>	A14SW (E)	682	2	415121 416250

Map ID	Details	Quadrant Reference (Compass Direction)	Estimated Distance From Site	Contact	NGR
10	<p>Discharge Consents</p> <p>Operator: Yorkshire Water Services Ltd Property Type: STORM TANK/CSO ON SEWERAGE NETWORK (WATER COMPANY) Location: Springdale Mills Cso Graham Street (Off St Thomas Rd), Longroyd Bridge, Huddersfield, West Yorkshire Authority: Environment Agency, North East Region Catchment Area: Calder Reference: Wra9176 Permit Version: 1 Effective Date: 23rd August 2007 Issued Date: 23rd August 2007 Revocation Date: Not Supplied Discharge Type: Sewage Discharges - Stw Storm Overflow/Storm Tank - Water Company Discharge: Freshwater Stream/River Environment: Receiving Water: River Colne Status: New Consent (Water Resources Act 1991, Section 88 & Schedule 10 as amended by Environment Act 1995) Positional Accuracy: Located by supplier to within 10m</p>	A7NE (SW)	690	2	413840 416130
10	<p>Discharge Consents</p> <p>Operator: Yorkshire Water Services Ltd Property Type: STORM TANK/CSO ON SEWERAGE NETWORK (WATER COMPANY) Location: Tingley Cso Thorpe Lane, Tingley, Wakefield, South Yorkshire, Wf3 1qy Authority: Environment Agency, North East Region Catchment Area: Calder Reference: S/Cb/51 Permit Version: 3 Effective Date: 25th January 1995 Issued Date: 25th January 1995 Revocation Date: 5th March 1995 Discharge Type: Sewage Discharges - Stw Storm Overflow/Storm Tank - Water Company Discharge: Freshwater Stream/River Environment: Receiving Water: Varies With Outlet Status: Revised by Notice, at direction of Secretary of State (Section 37(2)) Positional Accuracy: Located by supplier to within 10m</p>	A7NE (SW)	690	2	413840 416130
10	<p>Discharge Consents</p> <p>Operator: Yorkshire Water Services Ltd Property Type: Sewerage Network - Sewers - Water Company Location: Darnall Road Cso, Darnall Road, Sheffield, S9 5ah Authority: Environment Agency, North East Region Catchment Area: Calder Reference: S/Cb/51 Permit Version: 4 Effective Date: 6th March 1995 Issued Date: 25th January 1995 Revocation Date: Not Supplied Discharge Type: Sewage Discharges - Stw Storm Overflow/Storm Tank - Water Company Discharge: Freshwater Stream/River Environment: Receiving Water: Varies With Outlet Status: Revised by Notice, at direction of Secretary of State (Section 37(2)) Positional Accuracy: Located by supplier to within 10m</p>	A7NE (SW)	690	2	413840 416130
10	<p>Discharge Consents</p> <p>Operator: Yorkshire Water Services Ltd Property Type: STORM TANK/CSO ON SEWERAGE NETWORK (WATER COMPANY) Location: Tingley Cso Thorpe Lane, Tingley, Wakefield, South Yorkshire, Wf3 1qy Authority: Environment Agency, North East Region Catchment Area: Calder Reference: S/Cb/51 Permit Version: 2 Effective Date: 2nd July 1993 Issued Date: 2nd July 1993 Revocation Date: 24th January 1995 Discharge Type: Sewage Discharges - Stw Storm Overflow/Storm Tank - Water Company Discharge: Freshwater Stream/River Environment: Receiving Water: Varies With Outlet Status: Revised by Notice, at direction of Secretary of State (Section 37(2)) Positional Accuracy: Located by supplier to within 10m</p>	A7NE (SW)	690	2	413840 416130

Map ID	Details	Quadrant Reference (Compass Direction)	Estimated Distance From Site	Contact	NGR
10	<p>Discharge Consents</p> <p>Operator: Yorkshire Water Services Ltd Property Type: STORM TANK/CSO ON SEWERAGE NETWORK (WATER COMPANY) Location: Tingley Cso Thorpe Lane, Tingley, Wakefield, South Yorkshire, Wf3 1qy Authority: Environment Agency, North East Region Catchment Area: Calder Reference: S/Cb/51 Permit Version: 1 Effective Date: 27th May 1963 Issued Date: 27th May 1963 Revocation Date: 1st July 1993 Discharge Type: Sewage Discharges - Stw Storm Overflow/Storm Tank - Water Company Discharge: Freshwater Stream/River Environment: Receiving Water: Varies With Outlet Status: Transferred from Rivers (Prevention of Pollution) Act 1951-1961 Positional Accuracy: Located by supplier to within 10m</p>	A7NE (SW)	690	2	413840 416130
10	<p>Discharge Consents</p> <p>Operator: Yorkshire Water Services Ltd Property Type: STORM TANK/CSO ON SEWERAGE NETWORK (WATER COMPANY) Location: Brook Motors Cso Off Manchester Road, Longroyd Bridge, Huddersfield, West Yorkshire Authority: Environment Agency, North East Region Catchment Area: Calder Reference: Wra9175 Permit Version: 1 Effective Date: 22nd August 2007 Issued Date: 22nd August 2007 Revocation Date: Not Supplied Discharge Type: Sewage Discharges - Stw Storm Overflow/Storm Tank - Water Company Discharge: Freshwater Stream/River Environment: Receiving Water: River Colne Status: New Consent (Water Resources Act 1991, Section 88 & Schedule 10 as amended by Environment Act 1995) Positional Accuracy: Located by supplier to within 10m</p>	A7NE (SW)	695	2	413840 416120
10	<p>Discharge Consents</p> <p>Operator: Yorkshire Water Services Ltd Property Type: STORM TANK/CSO ON SEWERAGE NETWORK (WATER COMPANY) Location: Tingley Cso Thorpe Lane, Tingley, Wakefield, South Yorkshire, Wf3 1qy Authority: Environment Agency, North East Region Catchment Area: Calder Reference: S/Cb/51 Permit Version: 3 Effective Date: 25th January 1995 Issued Date: 25th January 1995 Revocation Date: 5th March 1995 Discharge Type: Sewage Discharges - Stw Storm Overflow/Storm Tank - Water Company Discharge: Freshwater Stream/River Environment: Receiving Water: Varies With Outlet Status: Revised by Notice, at direction of Secretary of State (Section 37(2)) Positional Accuracy: Located by supplier to within 10m</p>	A7NE (SW)	700	2	413840 416110
10	<p>Discharge Consents</p> <p>Operator: Yorkshire Water Services Ltd Property Type: Sewerage Network - Sewers - Water Company Location: Darnall Road Cso, Darnall Road, Sheffield, S9 5ah Authority: Environment Agency, North East Region Catchment Area: Calder Reference: S/Cb/51 Permit Version: 4 Effective Date: 6th March 1995 Issued Date: 25th January 1995 Revocation Date: Not Supplied Discharge Type: Sewage Discharges - Stw Storm Overflow/Storm Tank - Water Company Discharge: Freshwater Stream/River Environment: Receiving Water: Varies With Outlet Status: Revised by Notice, at direction of Secretary of State (Section 37(2)) Positional Accuracy: Located by supplier to within 10m</p>	A7NE (SW)	700	2	413840 416110

Map ID	Details	Quadrant Reference (Compass Direction)	Estimated Distance From Site	Contact	NGR
10	<p>Discharge Consents</p> <p>Operator: Yorkshire Water Services Ltd Property Type: STORM TANK/CSO ON SEWERAGE NETWORK (WATER COMPANY) Location: Tingley Cso Thorpe Lane, Tingley, Wakefield, South Yorkshire, Wf3 1qy Authority: Environment Agency, North East Region Catchment Area: Calder Reference: S/Cb/51 Permit Version: 2 Effective Date: 2nd July 1993 Issued Date: 2nd July 1993 Revocation Date: 24th January 1995 Discharge Type: Sewage Discharges - Stw Storm Overflow/Storm Tank - Water Company Discharge: Freshwater Stream/River Environment: Receiving Water: Varies With Outlet Status: Revised by Notice, at direction of Secretary of State (Section 37(2)) Positional Accuracy: Located by supplier to within 10m</p>	A7NE (SW)	700	2	413840 416110
10	<p>Discharge Consents</p> <p>Operator: Yorkshire Water Services Ltd Property Type: STORM TANK/CSO ON SEWERAGE NETWORK (WATER COMPANY) Location: Tingley Cso Thorpe Lane, Tingley, Wakefield, South Yorkshire, Wf3 1qy Authority: Environment Agency, North East Region Catchment Area: Calder Reference: S/Cb/51 Permit Version: 1 Effective Date: 27th May 1963 Issued Date: 27th May 1963 Revocation Date: 1st July 1993 Discharge Type: Sewage Discharges - Stw Storm Overflow/Storm Tank - Water Company Discharge: Freshwater Stream/River Environment: Receiving Water: Varies With Outlet Status: Transferred from Rivers (Prevention of Pollution) Act 1951-1961 Positional Accuracy: Located by supplier to within 10m</p>	A7NE (SW)	700	2	413840 416110
11	<p>Discharge Consents</p> <p>Operator: Rashcliffe Mill Co Ltd, Property Type: Undefined Or Other Location: Rashcliffe Mills Primrose Hill, Huddersfield, West Yorkshire, UK Authority: Environment Agency, North East Region Catchment Area: Calder Reference: E845 Permit Version: 2 Effective Date: 20th June 1996 Issued Date: 20th June 1996 Revocation Date: 30th November 2008 Discharge Type: Trade Discharge - Process Water Discharge: Freshwater Stream/River Environment: Receiving Water: River Holme Status: Revoked under EPR 2010 Positional Accuracy: Located by supplier to within 100m</p>	A8SW (S)	691	2	414300 415800
12	<p>Discharge Consents</p> <p>Operator: Yorkshire Water Services Ltd Property Type: STORM TANK/CSO ON SEWERAGE NETWORK (WATER COMPANY) Location: Newsome Road Cso, Newsome Road (Opp No.16), Huddersfield, West Yorkshire, Hd4 6ny Authority: Environment Agency, North East Region Catchment Area: Calder Reference: Wra9170 Permit Version: 1 Effective Date: 22nd August 2007 Issued Date: 22nd August 2007 Revocation Date: 27th June 2019 Discharge Type: Sewage Discharges - Stw Storm Overflow/Storm Tank - Water Company Discharge: Freshwater Stream/River Environment: Receiving Water: River Colne Status: New Consent (Water Resources Act 1991, Section 88 & Schedule 10 as amended by Environment Act 1995) Positional Accuracy: Located by supplier to within 10m</p>	A8NE (S)	696	2	414700 415810

Map ID	Details	Quadrant Reference (Compass Direction)	Estimated Distance From Site	Contact	NGR
12	<p>Discharge Consents</p> <p>Operator: Yorkshire Water Services Ltd Property Type: STORM TANK/CSO ON SEWERAGE NETWORK (WATER COMPANY) Location: Newsome Road Cso, Newsome Road (Opp No.16), Huddersfield, West Yorkshire, Hd4 6ny Authority: Environment Agency, North East Region Catchment Area: Calder Reference: Wra9170 Permit Version: 2 Effective Date: 28th June 2019 Issued Date: 28th June 2019 Revocation Date: Not Supplied Discharge Type: Sewage Discharges - Stw Storm Overflow/Storm Tank - Water Company Discharge: Freshwater Stream/River Environment: Receiving Water: River Colne Status: Varied under EPR 2010 Positional Accuracy: Located by supplier to within 10m</p>	A8NE (S)	698	2	414706 415810
12	<p>Discharge Consents</p> <p>Operator: Yorkshire Water Services Ltd Property Type: STORM TANK/CSO ON SEWERAGE NETWORK (WATER COMPANY) Location: Bent Street Cso Bent Street, Opposite No.4 Permain Court, Huddersfield, West Yorkshire Authority: Environment Agency, North East Region Catchment Area: Calder Reference: Wra9174 Permit Version: 1 Effective Date: 22nd August 2007 Issued Date: 22nd August 2007 Revocation Date: Not Supplied Discharge Type: Sewage Discharges - Stw Storm Overflow/Storm Tank - Water Company Discharge: Freshwater Stream/River Environment: Receiving Water: River Colne Status: New Consent (Water Resources Act 1991, Section 88 & Schedule 10 as amended by Environment Act 1995) Positional Accuracy: Located by supplier to within 10m</p>	A8NE (SE)	700	2	414740 415820
12	<p>Discharge Consents</p> <p>Operator: Yorkshire Water Services Ltd Property Type: STORM TANK/CSO ON SEWERAGE NETWORK (WATER COMPANY) Location: Tingley Cso Thorpe Lane, Tingley, Wakefield, South Yorkshire, Wf3 1qy Authority: Environment Agency, North East Region Catchment Area: Calder Reference: S/Cb/51 Permit Version: 3 Effective Date: 25th January 1995 Issued Date: 25th January 1995 Revocation Date: 5th March 1995 Discharge Type: Sewage Discharges - Stw Storm Overflow/Storm Tank - Water Company Discharge: Freshwater Stream/River Environment: Receiving Water: Varies With Outlet Status: Revised by Notice, at direction of Secretary of State (Section 37(2)) Positional Accuracy: Located by supplier to within 10m</p>	A8SE (S)	719	2	414740 415800
12	<p>Discharge Consents</p> <p>Operator: Yorkshire Water Services Ltd Property Type: Sewerage Network - Sewers - Water Company Location: Darnall Road Cso, Darnall Road, Sheffield, S9 5ah Authority: Environment Agency, North East Region Catchment Area: Calder Reference: S/Cb/51 Permit Version: 4 Effective Date: 6th March 1995 Issued Date: 25th January 1995 Revocation Date: Not Supplied Discharge Type: Sewage Discharges - Stw Storm Overflow/Storm Tank - Water Company Discharge: Freshwater Stream/River Environment: Receiving Water: Varies With Outlet Status: Revised by Notice, at direction of Secretary of State (Section 37(2)) Positional Accuracy: Located by supplier to within 10m</p>	A8SE (S)	719	2	414740 415800

Map ID	Details	Quadrant Reference (Compass Direction)	Estimated Distance From Site	Contact	NGR
12	<p>Discharge Consents</p> <p>Operator: Yorkshire Water Services Ltd Property Type: STORM TANK/CSO ON SEWERAGE NETWORK (WATER COMPANY) Location: Tingley Cso Thorpe Lane, Tingley, Wakefield, South Yorkshire, Wf3 1qy Authority: Environment Agency, North East Region Catchment Area: Calder Reference: S/Cb/51 Permit Version: 2 Effective Date: 2nd July 1993 Issued Date: 2nd July 1993 Revocation Date: 24th January 1995 Discharge Type: Sewage Discharges - Stw Storm Overflow/Storm Tank - Water Company Discharge: Freshwater Stream/River Environment: Receiving Water: Varies With Outlet Status: Revised by Notice, at direction of Secretary of State (Section 37(2)) Positional Accuracy: Located by supplier to within 10m</p>	A8SE (S)	719	2	414740 415800
12	<p>Discharge Consents</p> <p>Operator: Yorkshire Water Services Ltd Property Type: STORM TANK/CSO ON SEWERAGE NETWORK (WATER COMPANY) Location: Tingley Cso Thorpe Lane, Tingley, Wakefield, South Yorkshire, Wf3 1qy Authority: Environment Agency, North East Region Catchment Area: Calder Reference: S/Cb/51 Permit Version: 1 Effective Date: 27th May 1963 Issued Date: 27th May 1963 Revocation Date: 1st July 1993 Discharge Type: Sewage Discharges - Stw Storm Overflow/Storm Tank - Water Company Discharge: Freshwater Stream/River Environment: Receiving Water: Varies With Outlet Status: Transferred from Rivers (Prevention of Pollution) Act 1951-1961 Positional Accuracy: Located by supplier to within 10m</p>	A8SE (S)	719	2	414740 415800
13	<p>Discharge Consents</p> <p>Operator: Yorkshire Water Services Ltd Property Type: STORM TANK/CSO ON SEWERAGE NETWORK (WATER COMPANY) Location: Daisy Street Cso, Off St Andrews Road, Huddersfield, West Yorkshire, Hd1 6sb Authority: Environment Agency, North East Region Catchment Area: Calder Reference: Wra9171 Permit Version: 1 Effective Date: 22nd August 2007 Issued Date: 22nd August 2007 Revocation Date: 27th June 2019 Discharge Type: Sewage Discharges - Stw Storm Overflow/Storm Tank - Water Company Discharge: Freshwater Stream/River Environment: Receiving Water: River Colne Status: New Consent (Water Resources Act 1991, Section 88 & Schedule 10 as amended by Environment Act 1995) Positional Accuracy: Located by supplier to within 10m</p>	A14NE (E)	706	2	415160 416660
13	<p>Discharge Consents</p> <p>Operator: Yorkshire Water Services Ltd Property Type: STORM TANK/CSO ON SEWERAGE NETWORK (WATER COMPANY) Location: Daisy Street Cso, Off St Andrews Road, Huddersfield, West Yorkshire, Hd1 6sb Authority: Environment Agency, North East Region Catchment Area: Calder Reference: Wra9171 Permit Version: 2 Effective Date: 28th June 2019 Issued Date: 28th June 2019 Revocation Date: Not Supplied Discharge Type: Sewage Discharges - Stw Storm Overflow/Storm Tank - Water Company Discharge: Freshwater Stream/River Environment: Receiving Water: River Colne Status: Varied under EPR 2010 Positional Accuracy: Located by supplier to within 10m</p>	A14NE (E)	710	2	415163 416663

Map ID	Details	Quadrant Reference (Compass Direction)	Estimated Distance From Site	Contact	NGR
14	<p>Discharge Consents</p> <p>Operator: Rashcliffe Mill Co Ltd, Property Type: Undefined Or Other Location: Rashcliffe Mills Primrose Hill, Huddersfield, West Yorkshire, Uk Authority: Environment Agency, North East Region Catchment Area: Calder Reference: E845 Permit Version: 1 Effective Date: 14th January 1983 Issued Date: 14th January 1983 Revocation Date: 19th June 1996 Discharge Type: Trade Discharge - Process Water Discharge: Freshwater Stream/River Environment: Receiving Water: River Holme Status: Transferred from Rivers (Prevention of Pollution) Act 1951-1961 Positional Accuracy: Located by supplier to within 100m</p>	A8SW (S)	718	2	414200 415800
15	<p>Discharge Consents</p> <p>Operator: Yorkshire Water Services Ltd Property Type: STORM TANK/CSO ON SEWERAGE NETWORK (WATER COMPANY) Location: Tingley Cso Thorpe Lane, Tingley, Wakefield, South Yorkshire, Wf3 1qy Authority: Environment Agency, North East Region Catchment Area: Calder Reference: S/Cb/51 Permit Version: 3 Effective Date: 25th January 1995 Issued Date: 25th January 1995 Revocation Date: 5th March 1995 Discharge Type: Sewage Discharges - Stw Storm Overflow/Storm Tank - Water Company Discharge: Freshwater Stream/River Environment: Receiving Water: Varies With Outlet Status: Revised by Notice, at direction of Secretary of State (Section 37(2)) Positional Accuracy: Located by supplier to within 10m</p>	A14NE (E)	733	2	415210 416490
15	<p>Discharge Consents</p> <p>Operator: Yorkshire Water Services Ltd Property Type: Sewerage Network - Sewers - Water Company Location: Darnall Road Cso, Darnall Road, Sheffield, S9 5ah Authority: Environment Agency, North East Region Catchment Area: Calder Reference: S/Cb/51 Permit Version: 4 Effective Date: 6th March 1995 Issued Date: 25th January 1995 Revocation Date: Not Supplied Discharge Type: Sewage Discharges - Stw Storm Overflow/Storm Tank - Water Company Discharge: Freshwater Stream/River Environment: Receiving Water: Varies With Outlet Status: Revised by Notice, at direction of Secretary of State (Section 37(2)) Positional Accuracy: Located by supplier to within 10m</p>	A14NE (E)	733	2	415210 416490
15	<p>Discharge Consents</p> <p>Operator: Yorkshire Water Services Ltd Property Type: STORM TANK/CSO ON SEWERAGE NETWORK (WATER COMPANY) Location: Tingley Cso Thorpe Lane, Tingley, Wakefield, South Yorkshire, Wf3 1qy Authority: Environment Agency, North East Region Catchment Area: Calder Reference: S/Cb/51 Permit Version: 2 Effective Date: 2nd July 1993 Issued Date: 2nd July 1993 Revocation Date: 24th January 1995 Discharge Type: Sewage Discharges - Stw Storm Overflow/Storm Tank - Water Company Discharge: Freshwater Stream/River Environment: Receiving Water: Varies With Outlet Status: Revised by Notice, at direction of Secretary of State (Section 37(2)) Positional Accuracy: Located by supplier to within 10m</p>	A14NE (E)	733	2	415210 416490

Map ID	Details	Quadrant Reference (Compass Direction)	Estimated Distance From Site	Contact	NGR
15	<p>Discharge Consents</p> <p>Operator: Yorkshire Water Services Ltd Property Type: STORM TANK/CSO ON SEWERAGE NETWORK (WATER COMPANY) Location: Tingley Cso Thorpe Lane, Tingley, Wakefield, South Yorkshire, Wf3 1qy Authority: Environment Agency, North East Region Catchment Area: Calder Reference: S/Cb/51 Permit Version: 1 Effective Date: 27th May 1963 Issued Date: 27th May 1963 Revocation Date: 1st July 1993 Discharge Type: Sewage Discharges - Stw Storm Overflow/Storm Tank - Water Company Discharge: Freshwater Stream/River Environment: Receiving Water: Varies With Outlet Status: Transferred from Rivers (Prevention of Pollution) Act 1951-1961 Positional Accuracy: Located by supplier to within 10m</p>	A14NE (E)	733	2	415210 416490
16	<p>Discharge Consents</p> <p>Operator: Yorkshire Water Services Ltd Property Type: PUMPING STATION ON SEWERAGE NETWORK (WATER COMPANY) Location: Castlegate Bradford Cso, Castlegate, Huddersfield, West Yorkshire, Hd1 5an Authority: Environment Agency, North East Region Catchment Area: Calder Reference: Wadc805 Permit Version: 2 Effective Date: 14th April 2009 Issued Date: 14th April 2009 Revocation Date: 8th June 2017 Discharge Type: Sewage Discharges - Stw Storm Overflow/Storm Tank - Water Company Discharge: Freshwater Stream/River Environment: Receiving Water: Hebble Beck Status: Transferred from Water Act 1989 Positional Accuracy: Located by supplier to within 10m</p>	A18NW (N)	743	2	414390 417240
16	<p>Discharge Consents</p> <p>Operator: Yorkshire Water Services Ltd Property Type: PUMPING STATION ON SEWERAGE NETWORK (WATER COMPANY) Location: Castlegate Bradford Cso, Castlegate, Huddersfield, West Yorkshire, Hd1 5an Authority: Environment Agency, North East Region Catchment Area: Calder Reference: Wadc805 Permit Version: 1 Effective Date: 18th September 1989 Issued Date: 18th September 1989 Revocation Date: 13th April 2009 Discharge Type: Sewage Discharges - Stw Storm Overflow/Storm Tank - Water Company Discharge: Freshwater Stream/River Environment: Receiving Water: Hebble Beck Status: Transferred from Water Act 1989 Positional Accuracy: Located by supplier to within 100m</p>	A18NW (N)	743	2	414390 417240
17	<p>Discharge Consents</p> <p>Operator: Yorkshire Water Services Ltd Property Type: STORM TANK/CSO ON SEWERAGE NETWORK (WATER COMPANY) Location: Tingley Cso Thorpe Lane, Tingley, Wakefield, South Yorkshire, Wf3 1qy Authority: Environment Agency, North East Region Catchment Area: Calder Reference: S/Cb/51 Permit Version: 3 Effective Date: 25th January 1995 Issued Date: 25th January 1995 Revocation Date: 5th March 1995 Discharge Type: Sewage Discharges - Stw Storm Overflow/Storm Tank - Water Company Discharge: Freshwater Stream/River Environment: Receiving Water: Varies With Outlet Status: Revised by Notice, at direction of Secretary of State (Section 37(2)) Positional Accuracy: Located by supplier to within 10m</p>	A8SE (S)	753	2	414700 415750

Map ID	Details	Quadrant Reference (Compass Direction)	Estimated Distance From Site	Contact	NGR
17	<p>Discharge Consents</p> <p>Operator: Yorkshire Water Services Ltd Property Type: Sewerage Network - Sewers - Water Company Location: Damall Road Cso, Darnall Road, Sheffield, S9 5ah Authority: Environment Agency, North East Region Catchment Area: Calder Reference: S/Cb/51 Permit Version: 4 Effective Date: 6th March 1995 Issued Date: 25th January 1995 Revocation Date: Not Supplied Discharge Type: Sewage Discharges - Stw Storm Overflow/Storm Tank - Water Company Discharge: Freshwater Stream/River Environment: Receiving Water: Varies With Outlet Status: Revised by Notice, at direction of Secretary of State (Section 37(2)) Positional Accuracy: Located by supplier to within 10m</p>	A8SE (S)	753	2	414700 415750
17	<p>Discharge Consents</p> <p>Operator: Yorkshire Water Services Ltd Property Type: STORM TANK/CSO ON SEWERAGE NETWORK (WATER COMPANY) Location: Tingley Cso Thorpe Lane, Tingley, Wakefield, South Yorkshire, Wf3 1qy Authority: Environment Agency, North East Region Catchment Area: Calder Reference: S/Cb/51 Permit Version: 2 Effective Date: 2nd July 1993 Issued Date: 2nd July 1993 Revocation Date: 24th January 1995 Discharge Type: Sewage Discharges - Stw Storm Overflow/Storm Tank - Water Company Discharge: Freshwater Stream/River Environment: Receiving Water: Varies With Outlet Status: Revised by Notice, at direction of Secretary of State (Section 37(2)) Positional Accuracy: Located by supplier to within 10m</p>	A8SE (S)	753	2	414700 415750
17	<p>Discharge Consents</p> <p>Operator: Yorkshire Water Services Ltd Property Type: STORM TANK/CSO ON SEWERAGE NETWORK (WATER COMPANY) Location: Tingley Cso Thorpe Lane, Tingley, Wakefield, South Yorkshire, Wf3 1qy Authority: Environment Agency, North East Region Catchment Area: Calder Reference: S/Cb/51 Permit Version: 1 Effective Date: 27th May 1963 Issued Date: 27th May 1963 Revocation Date: 1st July 1993 Discharge Type: Sewage Discharges - Stw Storm Overflow/Storm Tank - Water Company Discharge: Freshwater Stream/River Environment: Receiving Water: Varies With Outlet Status: Transferred from Rivers (Prevention of Pollution) Act 1951-1961 Positional Accuracy: Located by supplier to within 10m</p>	A8SE (S)	753	2	414700 415750
18	<p>Discharge Consents</p> <p>Operator: Yorkshire Water Services Ltd Property Type: STORM TANK/CSO ON SEWERAGE NETWORK (WATER COMPANY) Location: Tingley Cso Thorpe Lane, Tingley, Wakefield, South Yorkshire, Wf3 1qy Authority: Environment Agency, North East Region Catchment Area: Calder Reference: S/Cb/51 Permit Version: 3 Effective Date: 25th January 1995 Issued Date: 25th January 1995 Revocation Date: 5th March 1995 Discharge Type: Sewage Discharges - Stw Storm Overflow/Storm Tank - Water Company Discharge: Freshwater Stream/River Environment: Receiving Water: Varies With Outlet Status: Revised by Notice, at direction of Secretary of State (Section 37(2)) Positional Accuracy: Located by supplier to within 10m</p>	A9NW (SE)	768	2	415050 415960

Map ID	Details	Quadrant Reference (Compass Direction)	Estimated Distance From Site	Contact	NGR
18	<p>Discharge Consents</p> <p>Operator: Yorkshire Water Services Ltd Property Type: Sewerage Network - Sewers - Water Company Location: Damall Road Cso, Darnall Road, Sheffield, S9 5ah Authority: Environment Agency, North East Region Catchment Area: Calder Reference: S/Cb/51 Permit Version: 4 Effective Date: 6th March 1995 Issued Date: 25th January 1995 Revocation Date: Not Supplied Discharge Type: Sewage Discharges - Stw Storm Overflow/Storm Tank - Water Company Discharge: Freshwater Stream/River Environment: Receiving Water: Varies With Outlet Status: Revised by Notice, at direction of Secretary of State (Section 37(2)) Positional Accuracy: Located by supplier to within 10m</p>	A9NW (SE)	768	2	415050 415960
18	<p>Discharge Consents</p> <p>Operator: Yorkshire Water Services Ltd Property Type: STORM TANK/CSO ON SEWERAGE NETWORK (WATER COMPANY) Location: Tingley Cso Thorpe Lane, Tingley, Wakefield, South Yorkshire, Wf3 1qy Authority: Environment Agency, North East Region Catchment Area: Calder Reference: S/Cb/51 Permit Version: 2 Effective Date: 2nd July 1993 Issued Date: 2nd July 1993 Revocation Date: 24th January 1995 Discharge Type: Sewage Discharges - Stw Storm Overflow/Storm Tank - Water Company Discharge: Freshwater Stream/River Environment: Receiving Water: Varies With Outlet Status: Revised by Notice, at direction of Secretary of State (Section 37(2)) Positional Accuracy: Located by supplier to within 10m</p>	A9NW (SE)	768	2	415050 415960
18	<p>Discharge Consents</p> <p>Operator: Yorkshire Water Services Ltd Property Type: STORM TANK/CSO ON SEWERAGE NETWORK (WATER COMPANY) Location: Tingley Cso Thorpe Lane, Tingley, Wakefield, South Yorkshire, Wf3 1qy Authority: Environment Agency, North East Region Catchment Area: Calder Reference: S/Cb/51 Permit Version: 1 Effective Date: 27th May 1963 Issued Date: 27th May 1963 Revocation Date: 1st July 1993 Discharge Type: Sewage Discharges - Stw Storm Overflow/Storm Tank - Water Company Discharge: Freshwater Stream/River Environment: Receiving Water: Varies With Outlet Status: Transferred from Rivers (Prevention of Pollution) Act 1951-1961 Positional Accuracy: Located by supplier to within 10m</p>	A9NW (SE)	768	2	415050 415960
19	<p>Discharge Consents</p> <p>Operator: Yorkshire Water Services Ltd Property Type: STORM TANK/CSO ON SEWERAGE NETWORK (WATER COMPANY) Location: Tingley Cso Thorpe Lane, Tingley, Wakefield, South Yorkshire, Wf3 1qy Authority: Environment Agency, North East Region Catchment Area: Calder Reference: S/Cb/51 Permit Version: 3 Effective Date: 25th January 1995 Issued Date: 25th January 1995 Revocation Date: 5th March 1995 Discharge Type: Sewage Discharges - Stw Storm Overflow/Storm Tank - Water Company Discharge: Freshwater Stream/River Environment: Receiving Water: Varies With Outlet Status: Revised by Notice, at direction of Secretary of State (Section 37(2)) Positional Accuracy: Located by supplier to within 10m</p>	A19SW (NE)	820	2	415040 417080

Map ID	Details	Quadrant Reference (Compass Direction)	Estimated Distance From Site	Contact	NGR
19	<p>Discharge Consents</p> <p>Operator: Yorkshire Water Services Ltd Property Type: Sewerage Network - Sewers - Water Company Location: Damall Road Cso, Damall Road, Sheffield, S9 5ah Authority: Environment Agency, North East Region Catchment Area: Calder Reference: S/Cb/51 Permit Version: 4 Effective Date: 6th March 1995 Issued Date: 25th January 1995 Revocation Date: Not Supplied Discharge Type: Sewage Discharges - Stw Storm Overflow/Storm Tank - Water Company Discharge: Freshwater Stream/River Environment: Receiving Water: Varies With Outlet Status: Revised by Notice, at direction of Secretary of State (Section 37(2)) Positional Accuracy: Located by supplier to within 10m</p>	A19SW (NE)	820	2	415040 417080
19	<p>Discharge Consents</p> <p>Operator: Yorkshire Water Services Ltd Property Type: STORM TANK/CSO ON SEWERAGE NETWORK (WATER COMPANY) Location: Tingley Cso Thorpe Lane, Tingley, Wakefield, South Yorkshire, Wf3 1qy Authority: Environment Agency, North East Region Catchment Area: Calder Reference: S/Cb/51 Permit Version: 2 Effective Date: 2nd July 1993 Issued Date: 2nd July 1993 Revocation Date: 24th January 1995 Discharge Type: Sewage Discharges - Stw Storm Overflow/Storm Tank - Water Company Discharge: Freshwater Stream/River Environment: Receiving Water: Varies With Outlet Status: Revised by Notice, at direction of Secretary of State (Section 37(2)) Positional Accuracy: Located by supplier to within 10m</p>	A19SW (NE)	820	2	415040 417080
19	<p>Discharge Consents</p> <p>Operator: Yorkshire Water Services Ltd Property Type: STORM TANK/CSO ON SEWERAGE NETWORK (WATER COMPANY) Location: Tingley Cso Thorpe Lane, Tingley, Wakefield, South Yorkshire, Wf3 1qy Authority: Environment Agency, North East Region Catchment Area: Calder Reference: S/Cb/51 Permit Version: 1 Effective Date: 27th May 1963 Issued Date: 27th May 1963 Revocation Date: 1st July 1993 Discharge Type: Sewage Discharges - Stw Storm Overflow/Storm Tank - Water Company Discharge: Freshwater Stream/River Environment: Receiving Water: Varies With Outlet Status: Transferred from Rivers (Prevention of Pollution) Act 1951-1961 Positional Accuracy: Located by supplier to within 10m</p>	A19SW (NE)	820	2	415040 417080
20	<p>Discharge Consents</p> <p>Operator: Yorkshire Water Services Ltd Property Type: STORM TANK/CSO ON SEWERAGE NETWORK (WATER COMPANY) Location: Queens Mill Road (Off), Huddersfield, West Yorkshire, Hd4 6af Authority: Environment Agency, North East Region Catchment Area: Calder Reference: Wra8679 Permit Version: 3 Effective Date: 28th August 2020 Issued Date: 28th August 2020 Revocation Date: Not Supplied Discharge Type: Sewage Discharges - Stw Storm Overflow/Storm Tank - Water Company Discharge: Freshwater Stream/River Environment: Receiving Water: River Holme Status: Varied under EPR 2010 Positional Accuracy: Located by supplier to within 10m</p>	A8SW (S)	896	2	414131 415635

Map ID	Details	Quadrant Reference (Compass Direction)	Estimated Distance From Site	Contact	NGR
20	<p>Discharge Consents</p> <p>Operator: Yorkshire Water Services Ltd Property Type: STORM TANK/CSO ON SEWERAGE NETWORK (WATER COMPANY) Location: Queens Mill Road (Off), Huddersfield, West Yorkshire, Hd4 6af Authority: Environment Agency, North East Region Catchment Area: Calder Reference: Wra8679 Permit Version: 2 Effective Date: 10th March 2010 Issued Date: 10th March 2010 Revocation Date: 27th August 2020 Discharge Type: Sewage Discharges - Stw Storm Overflow/Storm Tank - Water Company Discharge: Freshwater Stream/River Environment: Receiving Water: River Holme Status: Modified (Water Resources Act 1991, Schedule 10 as amended by Environment Act 1995) Positional Accuracy: Located by supplier to within 10m</p>	A8SW (S)	901	2	414130 415630
20	<p>Discharge Consents</p> <p>Operator: Yorkshire Water Services Ltd Property Type: STORM TANK/CSO ON SEWERAGE NETWORK (WATER COMPANY) Location: Queens Mill Road (Off), Huddersfield, West Yorkshire, Hd4 6af Authority: Environment Agency, North East Region Catchment Area: Calder Reference: Wra8679 Permit Version: 1 Effective Date: 1st April 2005 Issued Date: 11th March 2005 Revocation Date: 9th March 2010 Discharge Type: Sewage Discharges - Stw Storm Overflow/Storm Tank - Water Company Discharge: Freshwater Stream/River Environment: Receiving Water: River Holme Status: New Consent (Water Resources Act 1991, Section 88 & Schedule 10 as amended by Environment Act 1995) Positional Accuracy: Located by supplier to within 10m</p>	A8SW (S)	901	2	414130 415630
21	<p>Discharge Consents</p> <p>Operator: Yorkshire Water Services Ltd Property Type: STORM TANK/CSO ON SEWERAGE NETWORK (WATER COMPANY) Location: St Thomas Road Cso St Thomas' Road, Longroyd Bridge, Huddersfield, West Yorkshire, Hd1 3jb Authority: Environment Agency, North East Region Catchment Area: Calder Reference: Wra9177 Permit Version: 2 Effective Date: 28th August 2020 Issued Date: 28th August 2020 Revocation Date: Not Supplied Discharge Type: Sewage Discharges - Stw Storm Overflow/Storm Tank - Water Company Discharge: Freshwater Stream/River Environment: Receiving Water: River Colne Status: Varied under EPR 2010 Positional Accuracy: Located by supplier to within 10m</p>	A7NW (SW)	922	2	413602 416085
21	<p>Discharge Consents</p> <p>Operator: Yorkshire Water Services Ltd Property Type: STORM TANK/CSO ON SEWERAGE NETWORK (WATER COMPANY) Location: St Thomas Road Cso St Thomas' Road, Longroyd Bridge, Huddersfield, West Yorkshire, Hd1 3jb Authority: Environment Agency, North East Region Catchment Area: Calder Reference: Wra9177 Permit Version: 1 Effective Date: 23rd August 2007 Issued Date: 23rd August 2007 Revocation Date: 27th August 2020 Discharge Type: Sewage Discharges - Stw Storm Overflow/Storm Tank - Water Company Discharge: Freshwater Stream/River Environment: Receiving Water: River Colne Status: New Consent (Water Resources Act 1991, Section 88 & Schedule 10 as amended by Environment Act 1995) Positional Accuracy: Located by supplier to within 10m</p>	A7NW (SW)	926	2	413600 416080

Map ID	Details	Quadrant Reference (Compass Direction)	Estimated Distance From Site	Contact	NGR
22	<p>Discharge Consents</p> <p>Operator: Yorkshire Water Services Ltd Property Type: STORM TANK/CSO ON SEWERAGE NETWORK (WATER COMPANY) Location: Aspley Wakefield Road Cso Wakefield Road (Opp No.145), Aspley, Huddersfield, West Yorkshire Authority: Environment Agency, North East Region Catchment Area: Calder Reference: Wra9173 Permit Version: 1 Effective Date: 22nd August 2007 Issued Date: 22nd August 2007 Revocation Date: Not Supplied Discharge Type: Sewage Discharges - Stw Storm Overflow/Storm Tank - Water Company Discharge: Freshwater Stream/River Environment: Receiving Water: Penny Dike Status: New Consent (Water Resources Act 1991, Section 88 & Schedule 10 as amended by Environment Act 1995) Positional Accuracy: Located by supplier to within 10m</p>	A14SE (E)	924	2	415380 416280
22	<p>Discharge Consents</p> <p>Operator: Yorkshire Water Services Ltd Property Type: STORM TANK/CSO ON SEWERAGE NETWORK (WATER COMPANY) Location: Tingley Cso Thorpe Lane, Tingley, Wakefield, South Yorkshire, Wf3 1qy Authority: Environment Agency, North East Region Catchment Area: Calder Reference: S/Cb/51 Permit Version: 3 Effective Date: 25th January 1995 Issued Date: 25th January 1995 Revocation Date: 5th March 1995 Discharge Type: Sewage Discharges - Stw Storm Overflow/Storm Tank - Water Company Discharge: Freshwater Stream/River Environment: Receiving Water: Varies With Outlet Status: Revised by Notice, at direction of Secretary of State (Section 37(2)) Positional Accuracy: Located by supplier to within 10m</p>	A14SE (E)	924	2	415380 416280
22	<p>Discharge Consents</p> <p>Operator: Yorkshire Water Services Ltd Property Type: Sewerage Network - Sewers - Water Company Location: Darnall Road Cso, Darnall Road, Sheffield, S9 5ah Authority: Environment Agency, North East Region Catchment Area: Calder Reference: S/Cb/51 Permit Version: 4 Effective Date: 6th March 1995 Issued Date: 25th January 1995 Revocation Date: Not Supplied Discharge Type: Sewage Discharges - Stw Storm Overflow/Storm Tank - Water Company Discharge: Freshwater Stream/River Environment: Receiving Water: Varies With Outlet Status: Revised by Notice, at direction of Secretary of State (Section 37(2)) Positional Accuracy: Located by supplier to within 10m</p>	A14SE (E)	924	2	415380 416280
22	<p>Discharge Consents</p> <p>Operator: Yorkshire Water Services Ltd Property Type: STORM TANK/CSO ON SEWERAGE NETWORK (WATER COMPANY) Location: Tingley Cso Thorpe Lane, Tingley, Wakefield, South Yorkshire, Wf3 1qy Authority: Environment Agency, North East Region Catchment Area: Calder Reference: S/Cb/51 Permit Version: 2 Effective Date: 2nd July 1993 Issued Date: 2nd July 1993 Revocation Date: 24th January 1995 Discharge Type: Sewage Discharges - Stw Storm Overflow/Storm Tank - Water Company Discharge: Freshwater Stream/River Environment: Receiving Water: Varies With Outlet Status: Revised by Notice, at direction of Secretary of State (Section 37(2)) Positional Accuracy: Located by supplier to within 10m</p>	A14SE (E)	924	2	415380 416280

Map ID	Details	Quadrant Reference (Compass Direction)	Estimated Distance From Site	Contact	NGR
22	<p>Discharge Consents</p> <p>Operator: Yorkshire Water Services Ltd Property Type: STORM TANK/CSO ON SEWERAGE NETWORK (WATER COMPANY) Location: Tingley Cso Thorpe Lane, Tingley, Wakefield, South Yorkshire, Wf3 1qy Authority: Environment Agency, North East Region Catchment Area: Calder Reference: S/Cb/51 Permit Version: 1 Effective Date: 27th May 1963 Issued Date: 27th May 1963 Revocation Date: 1st July 1993 Discharge Type: Sewage Discharges - Stw Storm Overflow/Storm Tank - Water Company Discharge: Freshwater Stream/River Environment: Receiving Water: Varies With Outlet Status: Transferred from Rivers (Prevention of Pollution) Act 1951-1961 Positional Accuracy: Located by supplier to within 10m</p>	A14SE (E)	924	2	415380 416280
23	<p>Discharge Consents</p> <p>Operator: Yorkshire Water Services Ltd Property Type: STORM TANK/CSO ON SEWERAGE NETWORK (WATER COMPANY) Location: Tingley Cso Thorpe Lane, Tingley, Wakefield, South Yorkshire, Wf3 1qy Authority: Environment Agency, North East Region Catchment Area: Calder Reference: S/Cb/51 Permit Version: 3 Effective Date: 25th January 1995 Issued Date: 25th January 1995 Revocation Date: 5th March 1995 Discharge Type: Sewage Discharges - Stw Storm Overflow/Storm Tank - Water Company Discharge: Freshwater Stream/River Environment: Receiving Water: Varies With Outlet Status: Revised by Notice, at direction of Secretary of State (Section 37(2)) Positional Accuracy: Located by supplier to within 10m</p>	A8SW (S)	927	2	414170 415590
23	<p>Discharge Consents</p> <p>Operator: Yorkshire Water Services Ltd Property Type: Sewerage Network - Sewers - Water Company Location: Darnall Road Cso, Darnall Road, Sheffield, S9 5ah Authority: Environment Agency, North East Region Catchment Area: Calder Reference: S/Cb/51 Permit Version: 4 Effective Date: 6th March 1995 Issued Date: 25th January 1995 Revocation Date: Not Supplied Discharge Type: Sewage Discharges - Stw Storm Overflow/Storm Tank - Water Company Discharge: Freshwater Stream/River Environment: Receiving Water: Varies With Outlet Status: Revised by Notice, at direction of Secretary of State (Section 37(2)) Positional Accuracy: Located by supplier to within 10m</p>	A8SW (S)	927	2	414170 415590
23	<p>Discharge Consents</p> <p>Operator: Yorkshire Water Services Ltd Property Type: STORM TANK/CSO ON SEWERAGE NETWORK (WATER COMPANY) Location: Tingley Cso Thorpe Lane, Tingley, Wakefield, South Yorkshire, Wf3 1qy Authority: Environment Agency, North East Region Catchment Area: Calder Reference: S/Cb/51 Permit Version: 2 Effective Date: 2nd July 1993 Issued Date: 2nd July 1993 Revocation Date: 24th January 1995 Discharge Type: Sewage Discharges - Stw Storm Overflow/Storm Tank - Water Company Discharge: Freshwater Stream/River Environment: Receiving Water: Varies With Outlet Status: Revised by Notice, at direction of Secretary of State (Section 37(2)) Positional Accuracy: Located by supplier to within 10m</p>	A8SW (S)	927	2	414170 415590

Map ID	Details	Quadrant Reference (Compass Direction)	Estimated Distance From Site	Contact	NGR
23	<p>Discharge Consents</p> <p>Operator: Yorkshire Water Services Ltd Property Type: STORM TANK/CSO ON SEWERAGE NETWORK (WATER COMPANY) Location: Tingley Cso Thorpe Lane, Tingley, Wakefield, South Yorkshire, Wf3 1qy Authority: Environment Agency, North East Region Catchment Area: Calder Reference: S/Cb/51 Permit Version: 1 Effective Date: 27th May 1963 Issued Date: 27th May 1963 Revocation Date: 1st July 1993 Discharge Type: Sewage Discharges - Stw Storm Overflow/Storm Tank - Water Company Discharge: Freshwater Stream/River Environment: Receiving Water: Varies With Outlet Status: Transferred from Rivers (Prevention of Pollution) Act 1951-1961 Positional Accuracy: Located by supplier to within 10m</p>	A8SW (S)	927	2	414170 415590
24	<p>Discharge Consents</p> <p>Operator: Yorkshire Water Services Ltd Property Type: STORM TANK/CSO ON SEWERAGE NETWORK (WATER COMPANY) Location: Tingley Cso Thorpe Lane, Tingley, Wakefield, South Yorkshire, Wf3 1qy Authority: Environment Agency, North East Region Catchment Area: Calder Reference: S/Cb/51 Permit Version: 3 Effective Date: 25th January 1995 Issued Date: 25th January 1995 Revocation Date: 5th March 1995 Discharge Type: Sewage Discharges - Stw Storm Overflow/Storm Tank - Water Company Discharge: Freshwater Stream/River Environment: Receiving Water: Varies With Outlet Status: Revised by Notice, at direction of Secretary of State (Section 37(2)) Positional Accuracy: Located by supplier to within 10m</p>	A7NW (SW)	953	2	413580 416060
24	<p>Discharge Consents</p> <p>Operator: Yorkshire Water Services Ltd Property Type: Sewerage Network - Sewers - Water Company Location: Darnall Road Cso, Darnall Road, Sheffield, S9 5ah Authority: Environment Agency, North East Region Catchment Area: Calder Reference: S/Cb/51 Permit Version: 4 Effective Date: 6th March 1995 Issued Date: 25th January 1995 Revocation Date: Not Supplied Discharge Type: Sewage Discharges - Stw Storm Overflow/Storm Tank - Water Company Discharge: Freshwater Stream/River Environment: Receiving Water: Varies With Outlet Status: Revised by Notice, at direction of Secretary of State (Section 37(2)) Positional Accuracy: Located by supplier to within 10m</p>	A7NW (SW)	953	2	413580 416060
24	<p>Discharge Consents</p> <p>Operator: Yorkshire Water Services Ltd Property Type: STORM TANK/CSO ON SEWERAGE NETWORK (WATER COMPANY) Location: Tingley Cso Thorpe Lane, Tingley, Wakefield, South Yorkshire, Wf3 1qy Authority: Environment Agency, North East Region Catchment Area: Calder Reference: S/Cb/51 Permit Version: 2 Effective Date: 2nd July 1993 Issued Date: 2nd July 1993 Revocation Date: 24th January 1995 Discharge Type: Sewage Discharges - Stw Storm Overflow/Storm Tank - Water Company Discharge: Freshwater Stream/River Environment: Receiving Water: Varies With Outlet Status: Revised by Notice, at direction of Secretary of State (Section 37(2)) Positional Accuracy: Located by supplier to within 10m</p>	A7NW (SW)	953	2	413580 416060

Map ID	Details	Quadrant Reference (Compass Direction)	Estimated Distance From Site	Contact	NGR
24	<p>Discharge Consents</p> <p>Operator: Yorkshire Water Services Ltd Property Type: STORM TANK/CSO ON SEWERAGE NETWORK (WATER COMPANY) Location: Tingley Cso Thorpe Lane, Tingley, Wakefield, South Yorkshire, Wf3 1qy Authority: Environment Agency, North East Region Catchment Area: Calder Reference: S/Cb/51 Permit Version: 1 Effective Date: 27th May 1963 Issued Date: 27th May 1963 Revocation Date: 1st July 1993 Discharge Type: Sewage Discharges - Stw Storm Overflow/Storm Tank - Water Company Discharge: Freshwater Stream/River Environment: Receiving Water: Varies With Outlet Status: Transferred from Rivers (Prevention of Pollution) Act 1951-1961 Positional Accuracy: Located by supplier to within 10m</p>	A7NW (SW)	953	2	413580 416060
24	<p>Discharge Consents</p> <p>Operator: Yorkshire Water Services Ltd Property Type: STORM TANK/CSO ON SEWERAGE NETWORK (WATER COMPANY) Location: Longroyd Manch Road Cso, Longroyd Brg/Manchester Road, Huddersfield, West Yorkshire, Hd1 3jb Authority: Environment Agency, North East Region Catchment Area: Calder Reference: Wra9301 Permit Version: 2 Effective Date: 31st March 2018 Issued Date: 26th February 2018 Revocation Date: Not Supplied Discharge Type: Sewage Discharges - Stw Storm Overflow/Storm Tank - Water Company Discharge: Freshwater Stream/River Environment: Receiving Water: River Colne Status: Varied under EPR 2010 Positional Accuracy: Located by supplier to within 10m</p>	A7NW (SW)	959	2	413567 416072
24	<p>Discharge Consents</p> <p>Operator: Yorkshire Water Services Ltd Property Type: STORM TANK/CSO ON SEWERAGE NETWORK (WATER COMPANY) Location: Longroyd Manch Road Cso, Longroyd Brg/Manchester Road, Huddersfield, West Yorkshire, Hd1 3jb Authority: Environment Agency, North East Region Catchment Area: Calder Reference: Wra9302 Permit Version: 2 Effective Date: 28th August 2020 Issued Date: 28th August 2020 Revocation Date: Not Supplied Discharge Type: Sewage Discharges - Stw Storm Overflow/Storm Tank - Water Company Discharge: Freshwater Stream/River Environment: Receiving Water: River Colne Status: Varied under EPR 2010 Positional Accuracy: Located by supplier to within 10m</p>	A7NW (SW)	960	2	413566 416073
24	<p>Discharge Consents</p> <p>Operator: Yorkshire Water Services Ltd Property Type: STORM TANK/CSO ON SEWERAGE NETWORK (WATER COMPANY) Location: Longroyd Manch Road Cso, Longroyd Brg/Manchester Road, Huddersfield, West Yorkshire, Hd1 3jb Authority: Environment Agency, North East Region Catchment Area: Calder Reference: Wra9301 Permit Version: 1 Effective Date: 2nd January 2008 Issued Date: 2nd January 2008 Revocation Date: 30th March 2018 Discharge Type: Sewage Discharges - Stw Storm Overflow/Storm Tank - Water Company Discharge: Freshwater Stream/River Environment: Receiving Water: River Colne Status: New Consent (Water Resources Act 1991, Section 88 & Schedule 10 as amended by Environment Act 1995) Positional Accuracy: Located by supplier to within 10m</p>	A7NW (SW)	966	2	413560 416070

Map ID	Details	Quadrant Reference (Compass Direction)	Estimated Distance From Site	Contact	NGR
24	<p>Discharge Consents</p> <p>Operator: Yorkshire Water Services Ltd Property Type: STORM TANK/CSO ON SEWERAGE NETWORK (WATER COMPANY) Location: Longroyd Manch Road Cso, Longroyd Brg/Manchester Road, Huddersfield, West Yorkshire, Hd1 3jb Authority: Environment Agency, North East Region Catchment Area: Calder Reference: Wra9302 Permit Version: 1 Effective Date: 2nd January 2008 Issued Date: 2nd January 2008 Revocation Date: 27th August 2020 Discharge Type: Sewage Discharges - Stw Storm Overflow/Storm Tank - Water Company Discharge: Freshwater Stream/River Environment: Receiving Water: River Colne Status: New Consent (Water Resources Act 1991, Section 88 & Schedule 10 as amended by Environment Act 1995) Positional Accuracy: Located by supplier to within 10m</p>	A7NW (SW)	966	2	413560 416070
24	<p>Discharge Consents</p> <p>Operator: Yorkshire Water Services Ltd Property Type: STORM TANK/CSO ON SEWERAGE NETWORK (WATER COMPANY) Location: Tingley Cso Thorpe Lane, Tingley, Wakefield, South Yorkshire, Wf3 1qy Authority: Environment Agency, North East Region Catchment Area: Calder Reference: S/Cb/51 Permit Version: 3 Effective Date: 25th January 1995 Issued Date: 25th January 1995 Revocation Date: 5th March 1995 Discharge Type: Sewage Discharges - Stw Storm Overflow/Storm Tank - Water Company Discharge: Freshwater Stream/River Environment: Receiving Water: Varies With Outlet Status: Revised by Notice, at direction of Secretary of State (Section 37(2)) Positional Accuracy: Located by supplier to within 10m</p>	A7NW (SW)	971	2	413560 416060
24	<p>Discharge Consents</p> <p>Operator: Yorkshire Water Services Ltd Property Type: STORM TANK/CSO ON SEWERAGE NETWORK (WATER COMPANY) Location: Tingley Cso Thorpe Lane, Tingley, Wakefield, South Yorkshire, Wf3 1qy Authority: Environment Agency, North East Region Catchment Area: Calder Reference: S/Cb/51 Permit Version: 4 Effective Date: 6th March 1995 Issued Date: 25th January 1995 Revocation Date: Not Supplied Discharge Type: Sewage Discharges - Stw Storm Overflow/Storm Tank - Water Company Discharge: Freshwater Stream/River Environment: Receiving Water: Varies With Outlet Status: Revised by Notice, at direction of Secretary of State (Section 37(2)) Positional Accuracy: Located by supplier to within 10m</p>	A7NW (SW)	971	2	413560 416060
24	<p>Discharge Consents</p> <p>Operator: Yorkshire Water Services Ltd Property Type: STORM TANK/CSO ON SEWERAGE NETWORK (WATER COMPANY) Location: Tingley Cso Thorpe Lane, Tingley, Wakefield, South Yorkshire, Wf3 1qy Authority: Environment Agency, North East Region Catchment Area: Calder Reference: S/Cb/51 Permit Version: 2 Effective Date: 2nd July 1993 Issued Date: 2nd July 1993 Revocation Date: 24th January 1995 Discharge Type: Sewage Discharges - Stw Storm Overflow/Storm Tank - Water Company Discharge: Freshwater Stream/River Environment: Receiving Water: Varies With Outlet Status: Revised by Notice, at direction of Secretary of State (Section 37(2)) Positional Accuracy: Located by supplier to within 10m</p>	A7NW (SW)	971	2	413560 416060

Map ID	Details	Quadrant Reference (Compass Direction)	Estimated Distance From Site	Contact	NGR
24	<p>Discharge Consents</p> <p>Operator: Yorkshire Water Services Ltd Property Type: STORM TANK/CSO ON SEWERAGE NETWORK (WATER COMPANY) Location: Tingley Cso Thorpe Lane, Tingley, Wakefield, South Yorkshire, Wf3 1qy Authority: Environment Agency, North East Region Catchment Area: Calder Reference: S/Cb/51 Permit Version: 1 Effective Date: 27th May 1963 Issued Date: 27th May 1963 Revocation Date: 1st July 1993 Discharge Type: Sewage Discharges - Stw Storm Overflow/Storm Tank - Water Company Discharge: Freshwater Stream/River Environment: Receiving Water: Varies With Outlet Status: Transferred from Rivers (Prevention of Pollution) Act 1951-1961 Positional Accuracy: Located by supplier to within 10m</p>	A7NW (SW)	971	2	413560 416060
24	<p>Discharge Consents</p> <p>Operator: Yorkshire Water Services Ltd Property Type: STORM TANK/CSO ON SEWERAGE NETWORK (WATER COMPANY) Location: Tingley Cso Thorpe Lane, Tingley, Wakefield, South Yorkshire, Wf3 1qy Authority: Environment Agency, North East Region Catchment Area: Calder Reference: S/Cb/51 Permit Version: 3 Effective Date: 25th January 1995 Issued Date: 25th January 1995 Revocation Date: 5th March 1995 Discharge Type: Sewage Discharges - Stw Storm Overflow/Storm Tank - Water Company Discharge: Freshwater Stream/River Environment: Receiving Water: Varies With Outlet Status: Revised by Notice, at direction of Secretary of State (Section 37(2)) Positional Accuracy: Located by supplier to within 10m</p>	A7NW (SW)	975	2	413560 416050
24	<p>Discharge Consents</p> <p>Operator: Yorkshire Water Services Ltd Property Type: STORM TANK/CSO ON SEWERAGE NETWORK (WATER COMPANY) Location: Tingley Cso Thorpe Lane, Tingley, Wakefield, South Yorkshire, Wf3 1qy Authority: Environment Agency, North East Region Catchment Area: Calder Reference: S/Cb/51 Permit Version: 4 Effective Date: 6th March 1995 Issued Date: 25th January 1995 Revocation Date: Not Supplied Discharge Type: Sewage Discharges - Stw Storm Overflow/Storm Tank - Water Company Discharge: Freshwater Stream/River Environment: Receiving Water: Varies With Outlet Status: Revised by Notice, at direction of Secretary of State (Section 37(2)) Positional Accuracy: Located by supplier to within 10m</p>	A7NW (SW)	975	2	413560 416050
24	<p>Discharge Consents</p> <p>Operator: Yorkshire Water Services Ltd Property Type: STORM TANK/CSO ON SEWERAGE NETWORK (WATER COMPANY) Location: Tingley Cso Thorpe Lane, Tingley, Wakefield, South Yorkshire, Wf3 1qy Authority: Environment Agency, North East Region Catchment Area: Calder Reference: S/Cb/51 Permit Version: 2 Effective Date: 2nd July 1993 Issued Date: 2nd July 1993 Revocation Date: 24th January 1995 Discharge Type: Sewage Discharges - Stw Storm Overflow/Storm Tank - Water Company Discharge: Freshwater Stream/River Environment: Receiving Water: Varies With Outlet Status: Revised by Notice, at direction of Secretary of State (Section 37(2)) Positional Accuracy: Located by supplier to within 10m</p>	A7NW (SW)	975	2	413560 416050

Map ID	Details	Quadrant Reference (Compass Direction)	Estimated Distance From Site	Contact	NGR
24	<p>Discharge Consents</p> <p>Operator: Yorkshire Water Services Ltd Property Type: STORM TANK/CSO ON SEWERAGE NETWORK (WATER COMPANY) Location: Tingley Cso Thorpe Lane, Tingley, Wakefield, South Yorkshire, Wf3 1qy Authority: Environment Agency, North East Region Catchment Area: Calder Reference: S/Cb/51 Permit Version: 1 Effective Date: 27th May 1963 Issued Date: 27th May 1963 Revocation Date: 1st July 1993 Discharge Type: Sewage Discharges - Stw Storm Overflow/Storm Tank - Water Company Discharge: Freshwater Stream/River Environment: Receiving Water: Varies With Outlet Status: Transferred from Rivers (Prevention of Pollution) Act 1951-1961 Positional Accuracy: Located by supplier to within 10m</p>	A7NW (SW)	975	2	413560 416050
24	<p>Discharge Consents</p> <p>Operator: Yorkshire Water Services Ltd Property Type: STORM TANK/CSO ON SEWERAGE NETWORK (WATER COMPANY) Location: Longroyd Bridge Cso Longroyd Bridge, Lockwood, Huddersfield, West Yorkshire Authority: Environment Agency, North East Region Catchment Area: Calder Reference: Ywuccd2/60 Permit Version: 1 Effective Date: 12th November 1997 Issued Date: 12th November 1997 Revocation Date: Not Supplied Discharge Type: Sewage Discharges - Stw Storm Overflow/Storm Tank - Water Company Discharge: Freshwater Stream/River Environment: Receiving Water: River Colne Status: New Consent (Water Resources Act 1991, Section 88 & Schedule 10 as amended by Environment Act 1995) Positional Accuracy: Located by supplier to within 10m</p>	A7NW (SW)	980	2	413546 416069
24	<p>Discharge Consents</p> <p>Operator: Yorkshire Water Services Ltd Property Type: STORM TANK/CSO ON SEWERAGE NETWORK (WATER COMPANY) Location: Charlie Browns Cso Longroyd Bridge/Manchester Road, Longroyd Bridge, Huddersfield, West Yorkshire Authority: Environment Agency, North East Region Catchment Area: Calder Reference: Wra9179 Permit Version: 1 Effective Date: 23rd August 2007 Issued Date: 23rd August 2007 Revocation Date: Not Supplied Discharge Type: Sewage Discharges - Stw Storm Overflow/Storm Tank - Water Company Discharge: Freshwater Stream/River Environment: Receiving Water: River Colne Status: New Consent (Water Resources Act 1991, Section 88 & Schedule 10 as amended by Environment Act 1995) Positional Accuracy: Located by supplier to within 10m</p>	A7NW (SW)	986	2	413530 416090
24	<p>Discharge Consents</p> <p>Operator: Yorkshire Water Services Ltd Property Type: STORM TANK/CSO ON SEWERAGE NETWORK (WATER COMPANY) Location: Tingley Cso Thorpe Lane, Tingley, Wakefield, South Yorkshire, Wf3 1qy Authority: Environment Agency, North East Region Catchment Area: Calder Reference: S/Cb/51 Permit Version: 3 Effective Date: 25th January 1995 Issued Date: 25th January 1995 Revocation Date: 5th March 1995 Discharge Type: Sewage Discharges - Stw Storm Overflow/Storm Tank - Water Company Discharge: Freshwater Stream/River Environment: Receiving Water: Varies With Outlet Status: Revised by Notice, at direction of Secretary of State (Section 37(2)) Positional Accuracy: Located by supplier to within 10m</p>	A7NW (SW)	986	2	413530 416090

Map ID	Details	Quadrant Reference (Compass Direction)	Estimated Distance From Site	Contact	NGR
24	<p>Discharge Consents</p> <p>Operator: Yorkshire Water Services Ltd Property Type: Sewerage Network - Sewers - Water Company Location: Damall Road Cso, Damall Road, Sheffield, S9 5ah Authority: Environment Agency, North East Region Catchment Area: Calder Reference: S/Cb/51 Permit Version: 4 Effective Date: 6th March 1995 Issued Date: 25th January 1995 Revocation Date: Not Supplied Discharge Type: Sewage Discharges - Stw Storm Overflow/Storm Tank - Water Company Discharge: Freshwater Stream/River Environment: Receiving Water: Varies With Outlet Status: Revised by Notice, at direction of Secretary of State (Section 37(2)) Positional Accuracy: Located by supplier to within 10m</p>	A7NW (SW)	986	2	413530 416090
24	<p>Discharge Consents</p> <p>Operator: Yorkshire Water Services Ltd Property Type: STORM TANK/CSO ON SEWERAGE NETWORK (WATER COMPANY) Location: Tingley Cso Thorpe Lane, Tingley, Wakefield, South Yorkshire, Wf3 1qy Authority: Environment Agency, North East Region Catchment Area: Calder Reference: S/Cb/51 Permit Version: 2 Effective Date: 2nd July 1993 Issued Date: 2nd July 1993 Revocation Date: 24th January 1995 Discharge Type: Sewage Discharges - Stw Storm Overflow/Storm Tank - Water Company Discharge: Freshwater Stream/River Environment: Receiving Water: Varies With Outlet Status: Revised by Notice, at direction of Secretary of State (Section 37(2)) Positional Accuracy: Located by supplier to within 10m</p>	A7NW (SW)	986	2	413530 416090
24	<p>Discharge Consents</p> <p>Operator: Yorkshire Water Services Ltd Property Type: STORM TANK/CSO ON SEWERAGE NETWORK (WATER COMPANY) Location: Tingley Cso Thorpe Lane, Tingley, Wakefield, South Yorkshire, Wf3 1qy Authority: Environment Agency, North East Region Catchment Area: Calder Reference: S/Cb/51 Permit Version: 1 Effective Date: 27th May 1963 Issued Date: 27th May 1963 Revocation Date: 1st July 1993 Discharge Type: Sewage Discharges - Stw Storm Overflow/Storm Tank - Water Company Discharge: Freshwater Stream/River Environment: Receiving Water: Varies With Outlet Status: Transferred from Rivers (Prevention of Pollution) Act 1951-1961 Positional Accuracy: Located by supplier to within 10m</p>	A7NW (SW)	986	2	413530 416090
25	<p>Discharge Consents</p> <p>Operator: Yorkshire Water Services Ltd Property Type: STORM TANK/CSO ON SEWERAGE NETWORK (WATER COMPANY) Location: Anchor Street Cso, St Andrews Road (Off), Huddersfield, West Yorkshire, Hd1 6ra Authority: Environment Agency, North East Region Catchment Area: Calder Reference: Wra9172 Permit Version: 1 Effective Date: 22nd August 2007 Issued Date: 22nd August 2007 Revocation Date: 8th August 2019 Discharge Type: Sewage Discharges - Stw Storm Overflow/Storm Tank - Water Company Discharge: Freshwater Stream/River Environment: Receiving Water: River Colne Status: New Consent (Water Resources Act 1991, Section 88 & Schedule 10 as amended by Environment Act 1995) Positional Accuracy: Located by supplier to within 10m</p>	A19SE (NE)	963	2	415200 417120

Map ID	Details	Quadrant Reference (Compass Direction)	Estimated Distance From Site	Contact	NGR
25	<p>Discharge Consents</p> <p>Operator: Yorkshire Water Services Ltd Property Type: STORM TANK/CSO ON SEWERAGE NETWORK (WATER COMPANY) Location: Anchor Street Cso, St Andrews Road (Off), Huddersfield, West Yorkshire, Hd1 6ra Authority: Environment Agency, North East Region Catchment Area: Calder Reference: Wra9172 Permit Version: 2 Effective Date: 9th August 2019 Issued Date: 9th August 2019 Revocation Date: Not Supplied Discharge Type: Sewage Discharges - Stw Storm Overflow/Storm Tank - Water Company Discharge: Freshwater Stream/River Environment: Receiving Water: River Colne Status: Varied under EPR 2010 Positional Accuracy: Located by supplier to within 10m</p>	A19SE (NE)	975	2	415208 417129
26	<p>Discharge Consents</p> <p>Operator: Yorkshire Water Services Ltd Property Type: STORM TANK/CSO ON SEWERAGE NETWORK (WATER COMPANY) Location: Tingley Cso Thorpe Lane, Tingley, Wakefield, South Yorkshire, Wf3 1qy Authority: Environment Agency, North East Region Catchment Area: Calder Reference: S/Cb/51 Permit Version: 3 Effective Date: 25th January 1995 Issued Date: 25th January 1995 Revocation Date: 5th March 1995 Discharge Type: Sewage Discharges - Stw Storm Overflow/Storm Tank - Water Company Discharge: Freshwater Stream/River Environment: Receiving Water: Varies With Outlet Status: Revised by Notice, at direction of Secretary of State (Section 37(2)) Positional Accuracy: Located by supplier to within 10m</p>	A19NW (NE)	983	2	415040 417290
26	<p>Discharge Consents</p> <p>Operator: Yorkshire Water Services Ltd Property Type: Sewerage Network - Sewers - Water Company Location: Darnall Road Cso, Darnall Road, Sheffield, S9 5ah Authority: Environment Agency, North East Region Catchment Area: Calder Reference: S/Cb/51 Permit Version: 4 Effective Date: 6th March 1995 Issued Date: 25th January 1995 Revocation Date: Not Supplied Discharge Type: Sewage Discharges - Stw Storm Overflow/Storm Tank - Water Company Discharge: Freshwater Stream/River Environment: Receiving Water: Varies With Outlet Status: Revised by Notice, at direction of Secretary of State (Section 37(2)) Positional Accuracy: Located by supplier to within 10m</p>	A19NW (NE)	983	2	415040 417290
26	<p>Discharge Consents</p> <p>Operator: Yorkshire Water Services Ltd Property Type: STORM TANK/CSO ON SEWERAGE NETWORK (WATER COMPANY) Location: Tingley Cso Thorpe Lane, Tingley, Wakefield, South Yorkshire, Wf3 1qy Authority: Environment Agency, North East Region Catchment Area: Calder Reference: S/Cb/51 Permit Version: 2 Effective Date: 2nd July 1993 Issued Date: 2nd July 1993 Revocation Date: 24th January 1995 Discharge Type: Sewage Discharges - Stw Storm Overflow/Storm Tank - Water Company Discharge: Freshwater Stream/River Environment: Receiving Water: Varies With Outlet Status: Revised by Notice, at direction of Secretary of State (Section 37(2)) Positional Accuracy: Located by supplier to within 10m</p>	A19NW (NE)	983	2	415040 417290

Map ID	Details	Quadrant Reference (Compass Direction)	Estimated Distance From Site	Contact	NGR
26	<p>Discharge Consents</p> <p>Operator: Yorkshire Water Services Ltd Property Type: STORM TANK/CSO ON SEWERAGE NETWORK (WATER COMPANY) Location: Tingley Cso Thorpe Lane, Tingley, Wakefield, South Yorkshire, Wf3 1qy Authority: Environment Agency, North East Region Catchment Area: Calder Reference: S/Cb/51 Permit Version: 1 Effective Date: 27th May 1963 Issued Date: 27th May 1963 Revocation Date: 1st July 1993 Discharge Type: Sewage Discharges - Stw Storm Overflow/Storm Tank - Water Company Discharge: Freshwater Stream/River Environment: Receiving Water: Varies With Outlet Status: Transferred from Rivers (Prevention of Pollution) Act 1951-1961 Positional Accuracy: Located by supplier to within 10m</p>	A19NW (NE)	983	2	415040 417290
27	<p>Discharge Consents</p> <p>Operator: Yorkshire Water Services Ltd Property Type: STORM TANK/CSO ON SEWERAGE NETWORK (WATER COMPANY) Location: Tingley Cso Thorpe Lane, Tingley, Wakefield, South Yorkshire, Wf3 1qy Authority: Environment Agency, North East Region Catchment Area: Calder Reference: S/Cb/51 Permit Version: 3 Effective Date: 25th January 1995 Issued Date: 25th January 1995 Revocation Date: 5th March 1995 Discharge Type: Sewage Discharges - Stw Storm Overflow/Storm Tank - Water Company Discharge: Freshwater Stream/River Environment: Receiving Water: Varies With Outlet Status: Revised by Notice, at direction of Secretary of State (Section 37(2)) Positional Accuracy: Located by supplier to within 10m</p>	A9NE (E)	991	2	415410 416140
27	<p>Discharge Consents</p> <p>Operator: Yorkshire Water Services Ltd Property Type: Sewerage Network - Sewers - Water Company Location: Darnall Road Cso, Darnall Road, Sheffield, S9 5ah Authority: Environment Agency, North East Region Catchment Area: Calder Reference: S/Cb/51 Permit Version: 4 Effective Date: 6th March 1995 Issued Date: 25th January 1995 Revocation Date: Not Supplied Discharge Type: Sewage Discharges - Stw Storm Overflow/Storm Tank - Water Company Discharge: Freshwater Stream/River Environment: Receiving Water: Varies With Outlet Status: Revised by Notice, at direction of Secretary of State (Section 37(2)) Positional Accuracy: Located by supplier to within 10m</p>	A9NE (E)	991	2	415410 416140
27	<p>Discharge Consents</p> <p>Operator: Yorkshire Water Services Ltd Property Type: STORM TANK/CSO ON SEWERAGE NETWORK (WATER COMPANY) Location: Tingley Cso Thorpe Lane, Tingley, Wakefield, South Yorkshire, Wf3 1qy Authority: Environment Agency, North East Region Catchment Area: Calder Reference: S/Cb/51 Permit Version: 2 Effective Date: 2nd July 1993 Issued Date: 2nd July 1993 Revocation Date: 24th January 1995 Discharge Type: Sewage Discharges - Stw Storm Overflow/Storm Tank - Water Company Discharge: Freshwater Stream/River Environment: Receiving Water: Varies With Outlet Status: Revised by Notice, at direction of Secretary of State (Section 37(2)) Positional Accuracy: Located by supplier to within 10m</p>	A9NE (E)	991	2	415410 416140

Map ID	Details	Quadrant Reference (Compass Direction)	Estimated Distance From Site	Contact	NGR
27	<p>Discharge Consents</p> <p>Operator: Yorkshire Water Services Ltd Property Type: STORM TANK/CSO ON SEWERAGE NETWORK (WATER COMPANY) Location: Tingley Cso Thorpe Lane, Tingley, Wakefield, South Yorkshire, Wf3 1qy Authority: Environment Agency, North East Region Catchment Area: Calder Reference: S/Cb/51 Permit Version: 1 Effective Date: 27th May 1963 Issued Date: 27th May 1963 Revocation Date: 1st July 1993 Discharge Type: Sewage Discharges - Stw Storm Overflow/Storm Tank - Water Company Discharge: Freshwater Stream/River Environment: Receiving Water: Varies With Outlet Status: Transferred from Rivers (Prevention of Pollution) Act 1951-1961 Positional Accuracy: Located by supplier to within 10m</p>	A9NE (E)	991	2	415410 416140
27	<p>Discharge Consents</p> <p>Operator: Yorkshire Water Services Ltd Property Type: STORM TANK/CSO ON SEWERAGE NETWORK (WATER COMPANY) Location: Tingley Cso Thorpe Lane, Tingley, Wakefield, South Yorkshire, Wf3 1qy Authority: Environment Agency, North East Region Catchment Area: Calder Reference: S/Cb/51 Permit Version: 3 Effective Date: 25th January 1995 Issued Date: 25th January 1995 Revocation Date: 5th March 1995 Discharge Type: Sewage Discharges - Stw Storm Overflow/Storm Tank - Water Company Discharge: Freshwater Stream/River Environment: Receiving Water: Varies With Outlet Status: Revised by Notice, at direction of Secretary of State (Section 37(2)) Positional Accuracy: Located by supplier to within 10m</p>	A14SE (E)	997	2	415420 416150
27	<p>Discharge Consents</p> <p>Operator: Yorkshire Water Services Ltd Property Type: Sewerage Network - Sewers - Water Company Location: Darnall Road Cso, Darnall Road, Sheffield, S9 5ah Authority: Environment Agency, North East Region Catchment Area: Calder Reference: S/Cb/51 Permit Version: 4 Effective Date: 6th March 1995 Issued Date: 25th January 1995 Revocation Date: Not Supplied Discharge Type: Sewage Discharges - Stw Storm Overflow/Storm Tank - Water Company Discharge: Freshwater Stream/River Environment: Receiving Water: Varies With Outlet Status: Revised by Notice, at direction of Secretary of State (Section 37(2)) Positional Accuracy: Located by supplier to within 10m</p>	A14SE (E)	997	2	415420 416150
27	<p>Discharge Consents</p> <p>Operator: Yorkshire Water Services Ltd Property Type: STORM TANK/CSO ON SEWERAGE NETWORK (WATER COMPANY) Location: Tingley Cso Thorpe Lane, Tingley, Wakefield, South Yorkshire, Wf3 1qy Authority: Environment Agency, North East Region Catchment Area: Calder Reference: S/Cb/51 Permit Version: 2 Effective Date: 2nd July 1993 Issued Date: 2nd July 1993 Revocation Date: 24th January 1995 Discharge Type: Sewage Discharges - Stw Storm Overflow/Storm Tank - Water Company Discharge: Freshwater Stream/River Environment: Receiving Water: Varies With Outlet Status: Revised by Notice, at direction of Secretary of State (Section 37(2)) Positional Accuracy: Located by supplier to within 10m</p>	A14SE (E)	997	2	415420 416150

Map ID	Details	Quadrant Reference (Compass Direction)	Estimated Distance From Site	Contact	NGR
27	<p>Discharge Consents</p> <p>Operator: Yorkshire Water Services Ltd Property Type: STORM TANK/CSO ON SEWERAGE NETWORK (WATER COMPANY) Location: Tingley Cso Thorpe Lane, Tingley, Wakefield, South Yorkshire, Wf3 1qy Authority: Environment Agency, North East Region Catchment Area: Calder Reference: S/Cb/51 Permit Version: 1 Effective Date: 27th May 1963 Issued Date: 27th May 1963 Revocation Date: 1st July 1993 Discharge Type: Sewage Discharges - Stw Storm Overflow/Storm Tank - Water Company Discharge: Freshwater Stream/River Environment: Receiving Water: Varies With Outlet Status: Transferred from Rivers (Prevention of Pollution) Act 1951-1961 Positional Accuracy: Located by supplier to within 10m</p>	A14SE (E)	997	2	415420 416150
28	<p>Enforcement and Prohibition Notices</p> <p>Location: St Andrews Road, HUDDERSFIELD, West Yorkshire, HD1 6NA Permit Reference: NOT GIVEN Enforcement Date: Not Supplied Details: EA Data 21/09/1999, Enforcement Notice served to ensure that the employee responsible for supervising the use of radioactive substances (used for improving paint spraying finishes) is sufficiently trained to comply with the certificate held by company. Positional Accuracy: Manually positioned to the address or location</p>	A19SW (NE)	768	2	415089 416946
29	<p>Enforcement and Prohibition Notices</p> <p>Location: Land Outside Scotland Yard, Lockwood, Huddersfield Permit Reference: Not Supplied Enforcement Date: Not Supplied Details: Notice Served To Prompt Removal Of Skips And Waste Positional Accuracy: Manually positioned within the geographical locality</p>	A8SW (S)	781	2	414244 415721
30	<p>Integrated Pollution Controls</p> <p>Name: Npil Pharmaceuticals (Uk) Ltd Location: PO Box 521, HUDDERSFIELD, West Yorkshire, HD2 1GA Authority: Environment Agency, North East Region Permit Reference: Bx1241 Dated: 12th December 2003 Process Type: IPC minor (non-substantial) variation to previous variation Description: 4.2 A (D) Manufacture and use of Organic Chemicals within the Chemical Industry Status: Authorisation superseded by a substantial or non substantial variation Positional Accuracy: Automatically positioned to the address</p>	A18SE (N)	381	2	414544 416866
30	<p>Integrated Pollution Controls</p> <p>Name: Npil Pharmaceuticals (Uk) Ltd Location: PO Box 521, HUDDERSFIELD, West Yorkshire, HD2 1GA Authority: Environment Agency, North East Region Permit Reference: Bw1467 Dated: 23rd October 2003 Process Type: IPC minor (non-substantial) variation to previous variation Description: 4.2 A (D) Manufacture and use of Organic Chemicals within the Chemical Industry Status: Authorisation superseded by a substantial or non substantial variation Positional Accuracy: Automatically positioned to the address</p>	A18SE (N)	381	2	414544 416866
30	<p>Integrated Pollution Controls</p> <p>Name: Npil Pharmaceuticals (Uk) Ltd Location: PO Box 521, HUDDERSFIELD, West Yorkshire, HD2 1GA Authority: Environment Agency, North East Region Permit Reference: Bv0660 Dated: 2nd June 2003 Process Type: IPC minor (non-substantial) variation to previous variation Description: 4.2 A (D) Manufacture and use of Organic Chemicals within the Chemical Industry Status: Authorisation superseded by a substantial or non substantial variation Positional Accuracy: Automatically positioned to the address</p>	A18SE (N)	381	2	414544 416866
30	<p>Integrated Pollution Controls</p> <p>Name: Npil Pharmaceuticals (Uk) Ltd Location: PO Box 521, HUDDERSFIELD, West Yorkshire, HD2 1GA Authority: Environment Agency, North East Region Permit Reference: Bu8568 Dated: 3rd May 2003 Process Type: IPC minor (non-substantial) variation to previous variation Description: 4.2 A (D) Manufacture and use of Organic Chemicals within the Chemical Industry Status: Authorisation superseded by a substantial or non substantial variation Positional Accuracy: Automatically positioned to the address</p>	A18SE (N)	381	2	414544 416866

Map ID	Details	Quadrant Reference (Compass Direction)	Estimated Distance From Site	Contact	NGR
30	<p>Integrated Pollution Controls</p> <p>Name: Npil Pharmaceuticals (Uk) Ltd Location: PO Box 521, HUDDERSFIELD, West Yorkshire, HD2 1GA Authority: Environment Agency, North East Region Permit Reference: Bu3019 Dated: 5th March 2003 Process Type: IPC minor (non-substantial) variation to previous variation Description: 4.2 A (D) Manufacture and use of Organic Chemicals within the Chemical Industry Status: Authorisation superseded by a substantial or non substantial variation Positional Accuracy: Automatically positioned to the address</p>	A18SE (N)	381	2	414544 416866
30	<p>Integrated Pollution Controls</p> <p>Name: Npil Pharmaceuticals (Uk) Ltd Location: PO Box 521, HUDDERSFIELD, West Yorkshire, HD2 1GA Authority: Environment Agency, North East Region Permit Reference: Bt3315 Dated: 15th October 2002 Process Type: IPC minor (non-substantial) variation to previous variation Description: 4.2 A (D) Manufacture and use of Organic Chemicals within the Chemical Industry Status: Authorisation superseded by a substantial or non substantial variation Positional Accuracy: Automatically positioned to the address</p>	A18SE (N)	381	2	414544 416866
30	<p>Integrated Pollution Controls</p> <p>Name: Npil Pharmaceuticals (Uk) Ltd Location: PO Box 521, HUDDERSFIELD, West Yorkshire, HD2 1GA Authority: Environment Agency, North East Region Permit Reference: Bs9342 Dated: 30th July 2002 Process Type: IPC minor (non-substantial) variation to previous variation Description: 4.2 A (D) Manufacture and use of Organic Chemicals within the Chemical Industry Status: Authorisation superseded by a substantial or non substantial variation Positional Accuracy: Automatically positioned to the address</p>	A18SE (N)	381	2	414544 416866
30	<p>Integrated Pollution Controls</p> <p>Name: Npil Pharmaceuticals (Uk) Ltd Location: PO Box 521, HUDDERSFIELD, West Yorkshire, HD2 1GA Authority: Environment Agency, North East Region Permit Reference: Bs3883 Dated: 3rd June 2002 Process Type: IPC minor (non-substantial) variation to previous variation Description: 4.2 A (D) Manufacture and use of Organic Chemicals within the Chemical Industry Status: Authorisation superseded by a substantial or non substantial variation Positional Accuracy: Automatically positioned to the address</p>	A18SE (N)	381	2	414544 416866
30	<p>Integrated Pollution Controls</p> <p>Name: Npil Pharmaceuticals (Uk) Ltd Location: PO Box 521, HUDDERSFIELD, West Yorkshire, HD2 1GA Authority: Environment Agency, North East Region Permit Reference: Bm7332 Dated: 10th April 2002 Process Type: IPC minor (non-substantial) variation to previous variation Description: 4.2 A (D) Manufacture and use of Organic Chemicals within the Chemical Industry Status: Authorisation superseded by a substantial or non substantial variation Positional Accuracy: Automatically positioned to the address</p>	A18SE (N)	381	2	414544 416866
30	<p>Integrated Pollution Controls</p> <p>Name: Npil Pharmaceuticals (Uk) Ltd Location: PO Box 521, HUDDERSFIELD, West Yorkshire, HD2 1GA Authority: Environment Agency, North East Region Permit Reference: Br8573 Dated: 28th March 2002 Process Type: IPC minor (non-substantial) variation to previous variation Description: 4.2 A (D) Manufacture and use of Organic Chemicals within the Chemical Industry Status: Authorisation superseded by a substantial or non substantial variation Positional Accuracy: Automatically positioned to the address</p>	A18SE (N)	381	2	414544 416866
30	<p>Integrated Pollution Controls</p> <p>Name: Npil Pharmaceuticals (Uk) Ltd Location: PO Box 521, HUDDERSFIELD, West Yorkshire, HD2 1GA Authority: Environment Agency, North East Region Permit Reference: Br6473 Dated: 7th March 2002 Process Type: IPC minor (non-substantial) variation to previous variation Description: 4.2 A (D) Manufacture and use of Organic Chemicals within the Chemical Industry Status: Authorisation superseded by a substantial or non substantial variation Positional Accuracy: Automatically positioned to the address</p>	A18SE (N)	381	2	414544 416866

Map ID	Details	Quadrant Reference (Compass Direction)	Estimated Distance From Site	Contact	NGR
30	<p>Integrated Pollution Controls</p> <p>Name: Npil Pharmaceuticals (Uk) Ltd Location: PO Box 521, HUDDERSFIELD, West Yorkshire, HD2 1GA Authority: Environment Agency, North East Region Permit Reference: Bq3886 Dated: 4th February 2002 Process Type: IPC minor (non-substantial) variation to previous variation Description: 4.2 A (D) Manufacture and use of Organic Chemicals within the Chemical Industry Status: Authorisation superseded by a substantial or non substantial variation Positional Accuracy: Automatically positioned to the address</p>	A18SE (N)	381	2	414544 416866
30	<p>Integrated Pollution Controls</p> <p>Name: Npil Pharmaceuticals (Uk) Ltd Location: PO Box 521, HUDDERSFIELD, West Yorkshire, HD2 1GA Authority: Environment Agency, North East Region Permit Reference: Bm5437 Dated: 21st November 2001 Process Type: IPC minor (non-substantial) variation to previous variation Description: 4.2 A (D) Manufacture and use of Organic Chemicals within the Chemical Industry Status: Authorisation superseded by a substantial or non substantial variation Positional Accuracy: Automatically positioned to the address</p>	A18SE (N)	381	2	414544 416866
30	<p>Integrated Pollution Controls</p> <p>Name: Npil Pharmaceuticals (Uk) Ltd Location: PO Box 521, HUDDERSFIELD, West Yorkshire, HD2 1GA Authority: Environment Agency, North East Region Permit Reference: Bm3183 Dated: 19th October 2001 Process Type: IPC minor (non-substantial) variation to previous variation Description: 4.2 A (D) Manufacture and use of Organic Chemicals within the Chemical Industry Status: Authorisation superseded by a substantial or non substantial variation Positional Accuracy: Automatically positioned to the address</p>	A18SE (N)	381	2	414544 416866
30	<p>Integrated Pollution Controls</p> <p>Name: Npil Pharmaceuticals (Uk) Ltd Location: PO Box 521, HUDDERSFIELD, West Yorkshire, HD2 1GA Authority: Environment Agency, North East Region Permit Reference: Bm0974 Dated: 18th September 2001 Process Type: IPC minor (non-substantial) variation to previous variation Description: 4.2 A (D) Manufacture and use of Organic Chemicals within the Chemical Industry Status: Authorisation superseded by a substantial or non substantial variation Positional Accuracy: Automatically positioned to the address</p>	A18SE (N)	381	2	414544 416866
30	<p>Integrated Pollution Controls</p> <p>Name: Npil Pharmaceuticals (Uk) Ltd Location: PO Box 521, HUDDERSFIELD, West Yorkshire, HD2 1GA Authority: Environment Agency, North East Region Permit Reference: B13013 Dated: 11th June 2001 Process Type: IPC minor (non-substantial) variation to previous variation Description: 4.2 A (D) Manufacture and use of Organic Chemicals within the Chemical Industry Status: Authorisation superseded by a substantial or non substantial variation Positional Accuracy: Automatically positioned to the address</p>	A18SE (N)	381	2	414544 416866
30	<p>Integrated Pollution Controls</p> <p>Name: Npil Pharmaceuticals (Uk) Ltd Location: PO Box 521, HUDDERSFIELD, West Yorkshire, HD2 1GA Authority: Environment Agency, North East Region Permit Reference: Bk8222 Dated: 30th March 2001 Process Type: IPC minor (non-substantial) variation to previous variation Description: 4.2 A (D) Manufacture and use of Organic Chemicals within the Chemical Industry Status: Authorisation superseded by a substantial or non substantial variation Positional Accuracy: Automatically positioned to the address</p>	A18SE (N)	381	2	414544 416866
30	<p>Integrated Pollution Controls</p> <p>Name: Npil Pharmaceuticals (Uk) Ltd Location: PO Box 521, HUDDERSFIELD, West Yorkshire, HD2 1GA Authority: Environment Agency, North East Region Permit Reference: Bk1996 Dated: 21st December 2000 Process Type: IPC minor (non-substantial) variation to previous variation Description: 4.2 A (D) Manufacture and use of Organic Chemicals within the Chemical Industry Status: Authorisation superseded by a substantial or non substantial variation Positional Accuracy: Automatically positioned to the address</p>	A18SE (N)	381	2	414544 416866

Map ID	Details	Quadrant Reference (Compass Direction)	Estimated Distance From Site	Contact	NGR
30	<p>Integrated Pollution Controls</p> <p>Name: Npil Pharmaceuticals (Uk) Ltd Location: PO Box 521, HUDDERSFIELD, West Yorkshire, HD2 1GA Authority: Environment Agency, North East Region Permit Reference: Bj5074 Dated: 6th October 2000 Process Type: IPC minor (non-substantial) variation to previous variation Description: 4.2 A (D) Manufacture and use of Organic Chemicals within the Chemical Industry Status: Authorisation superseded by a substantial or non substantial variation Positional Accuracy: Automatically positioned to the address</p>	A18SE (N)	381	2	414544 416866
30	<p>Integrated Pollution Controls</p> <p>Name: Npil Pharmaceuticals (Uk) Ltd Location: PO Box 521, HUDDERSFIELD, West Yorkshire, HD2 1GA Authority: Environment Agency, North East Region Permit Reference: Bj0269 Dated: 21st July 2000 Process Type: IPC minor (non-substantial) variation to previous variation Description: 4.2 A (D) Manufacture and use of Organic Chemicals within the Chemical Industry Status: Authorisation superseded by a substantial or non substantial variation Positional Accuracy: Automatically positioned to the address</p>	A18SE (N)	381	2	414544 416866
30	<p>Integrated Pollution Controls</p> <p>Name: Npil Pharmaceuticals (Uk) Ltd Location: PO Box 521, HUDDERSFIELD, West Yorkshire, HD2 1GA Authority: Environment Agency, North East Region Permit Reference: Bi4667 Dated: 30th May 2000 Process Type: IPC minor (non-substantial) variation to previous variation Description: 4.2 A (D) Manufacture and use of Organic Chemicals within the Chemical Industry Status: Authorisation superseded by a substantial or non substantial variation Positional Accuracy: Automatically positioned to the address</p>	A18SE (N)	381	2	414544 416866
30	<p>Integrated Pollution Controls</p> <p>Name: Npil Pharmaceuticals (Uk) Ltd Location: PO Box 521, HUDDERSFIELD, West Yorkshire, HD2 1GA Authority: Environment Agency, North East Region Permit Reference: Bi4764 Dated: 26th May 2000 Process Type: IPC minor (non-substantial) variation to previous variation Description: 4.2 A (D) Manufacture and use of Organic Chemicals within the Chemical Industry Status: Authorisation superseded by a substantial or non substantial variation Positional Accuracy: Automatically positioned to the address</p>	A18SE (N)	381	2	414544 416866
30	<p>Integrated Pollution Controls</p> <p>Name: Npil Pharmaceuticals (Uk) Ltd Location: PO Box 521, HUDDERSFIELD, West Yorkshire, HD2 1GA Authority: Environment Agency, North East Region Permit Reference: Bi1919 Dated: 4th April 2000 Process Type: IPC minor (non-substantial) variation to previous variation Description: 4.2 A (D) Manufacture and use of Organic Chemicals within the Chemical Industry Status: Authorisation superseded by a substantial or non substantial variation Positional Accuracy: Automatically positioned to the address</p>	A18SE (N)	381	2	414544 416866
30	<p>Integrated Pollution Controls</p> <p>Name: Npil Pharmaceuticals (Uk) Ltd Location: PO Box 521, HUDDERSFIELD, West Yorkshire, HD2 1GA Authority: Environment Agency, North East Region Permit Reference: BH9086 Dated: 25th February 2000 Process Type: IPC minor (non-substantial) variation to previous variation Description: 4.2 A (D) Manufacture and use of Organic Chemicals within the Chemical Industry Status: Authorisation superseded by a substantial or non substantial variation Positional Accuracy: Automatically positioned to the address</p>	A18SE (N)	381	2	414544 416866
30	<p>Integrated Pollution Controls</p> <p>Name: Npil Pharmaceuticals (Uk) Ltd Location: PO Box 521, HUDDERSFIELD, West Yorkshire, HD2 1GA Authority: Environment Agency, North East Region Permit Reference: BH4203 Dated: 29th November 1999 Process Type: IPC minor (non-substantial) variation to previous variation Description: 4.2 A (D) Manufacture and use of Organic Chemicals within the Chemical Industry Status: Authorisation superseded by a substantial or non substantial variation Positional Accuracy: Automatically positioned to the address</p>	A18SE (N)	381	2	414544 416866

Map ID	Details	Quadrant Reference (Compass Direction)	Estimated Distance From Site	Contact	NGR
30	<p>Integrated Pollution Controls</p> <p>Name: Npil Pharmaceuticals (Uk) Ltd Location: PO Box 521, HUDDERSFIELD, West Yorkshire, HD2 1GA Authority: Environment Agency, North East Region Permit Reference: BH2251 Dated: 20th October 1999 Process Type: IPC minor (non-substantial) variation to previous variation Description: 4.2 A (D) Manufacture and use of Organic Chemicals within the Chemical Industry Status: Authorisation superseded by a substantial or non substantial variation Positional Accuracy: Automatically positioned to the address</p>	A18SE (N)	381	2	414544 416866
30	<p>Integrated Pollution Controls</p> <p>Name: Npil Pharmaceuticals (Uk) Ltd Location: PO Box 521, HUDDERSFIELD, West Yorkshire, HD2 1GA Authority: Environment Agency, North East Region Permit Reference: BG2108 Dated: 1st October 1999 Process Type: IPC major (substantial) variation Description: 4.2 A (D) Manufacture and use of Organic Chemicals within the Chemical Industry Status: Authorisation superseded by a substantial or non substantial variation Positional Accuracy: Automatically positioned to the address</p>	A18SE (N)	381	2	414544 416866
30	<p>Integrated Pollution Controls</p> <p>Name: Npil Pharmaceuticals (Uk) Ltd Location: PO Box 521, HUDDERSFIELD, West Yorkshire, HD2 1GA Authority: Environment Agency, North East Region Permit Reference: BG7908 Dated: 10th August 1999 Process Type: IPC minor (non-substantial) variation to previous variation Description: 4.2 A (D) Manufacture and use of Organic Chemicals within the Chemical Industry Status: Authorisation superseded by a substantial or non substantial variation Positional Accuracy: Automatically positioned to the address</p>	A18SE (N)	381	2	414544 416866
30	<p>Integrated Pollution Controls</p> <p>Name: Npil Pharmaceuticals (Uk) Ltd Location: PO Box 521, HUDDERSFIELD, West Yorkshire, HD2 1GA Authority: Environment Agency, North East Region Permit Reference: BE2905 Dated: 24th November 1998 Process Type: IPC minor (non-substantial) variation to previous variation Description: 4.2 A (D) Manufacture and use of Organic Chemicals within the Chemical Industry Status: Authorisation superseded by a substantial or non substantial variation Positional Accuracy: Automatically positioned to the address</p>	A18SE (N)	381	2	414544 416866
30	<p>Integrated Pollution Controls</p> <p>Name: Npil Pharmaceuticals (Uk) Ltd Location: PO Box 521, HUDDERSFIELD, West Yorkshire, HD2 1GA Authority: Environment Agency, North East Region Permit Reference: BA4701 Dated: 26th January 1998 Process Type: IPC minor (non-substantial) variation to previous variation Description: 4.2 A (D) Manufacture and use of Organic Chemicals within the Chemical Industry Status: Authorisation superseded by a substantial or non substantial variation Positional Accuracy: Automatically positioned to the address</p>	A18SE (N)	381	2	414544 416866
30	<p>Integrated Pollution Controls</p> <p>Name: Npil Pharmaceuticals (Uk) Ltd Location: PO Box 521, HUDDERSFIELD, West Yorkshire, HD2 1GA Authority: Environment Agency, North East Region Permit Reference: AZ5006 Dated: 18th August 1997 Process Type: IPC minor (non-substantial) variation to previous variation Description: 4.2 A (D) Manufacture and use of Organic Chemicals within the Chemical Industry Status: Authorisation superseded by a substantial or non substantial variation Positional Accuracy: Automatically positioned to the address</p>	A18SE (N)	381	2	414544 416866
30	<p>Integrated Pollution Controls</p> <p>Name: Npil Pharmaceuticals (Uk) Ltd Location: PO Box 521, HUDDERSFIELD, West Yorkshire, HD2 1GA Authority: Environment Agency, North East Region Permit Reference: AX7776 Dated: 27th March 1997 Process Type: IPC new application Description: 4.2 A (D) Manufacture and use of Organic Chemicals within the Chemical Industry Status: Authorisation superseded by a substantial or non substantial variation Positional Accuracy: Automatically positioned to the address</p>	A18SE (N)	381	2	414544 416866

Map ID	Details	Quadrant Reference (Compass Direction)	Estimated Distance From Site	Contact	NGR
31	<p>Integrated Pollution Prevention And Control</p> <p>Name: Piramal Healthcare Uk Limited Location: Huddersfield Chemical Industry, Po Box 521, Piramal Healthcare Uk Limited, Leeds Road,, HUDDERSFIELD, West Yorkshire, HD1 9GA Authority: Environment Agency, North East Region Permit Reference: VP3033KY Original Permit Ref: Up3738ly Effective Date: 30th September 2009 Status: Surrender Effective Application Type: Surrender App. Sub Type: Whole Positional Accuracy: Automatically positioned to the address Activity Code: 4.1 A(1) (A) (II) Activity Description: Organic Chemicals; Oxygen Containing Compounds Eg Alcohols Primary Activity: N Activity Code: 4.1 A(1) (A) (IV) Activity Description: Organic Chemicals; Nitrogen Containing Compounds Eg Amines Primary Activity: N Activity Code: 7 B Activity Description: Solvent Emissions Directive; Activities exceeding solvent threshold Primary Activity: N Activity Code: 4.4 A(1) (B) Activity Description: Plant Health & Biocides; Formulating Products If Release To Water Of Prescribed Substances Primary Activity: N Activity Code: 4.5 A(1) (A) Activity Description: Pharmaceuticals; Producing Pharmaceuticals Using Chemical/Biological Processes Primary Activity: Y Activity Code: 4.1 A(1) (A) (III) Activity Description: Organic Chemicals; Sulphur Containing Compounds Eg Sulphides Primary Activity: N Activity Code: 4.4 A(1) (A) Activity Description: Plant Health & Biocides; Producing Plant Health Products/Biocides Primary Activity: N Activity Code: 4.1 A(1) (A) (VI) Activity Description: Organic Chemicals; Halogen Containing Compounds Eg Halocarbons Primary Activity: N Activity Code: 1.1 A(1) (A) Activity Description: Combustion; Any Fuel Greater Or Equal To 50Mw Primary Activity: N Activity Code: 5.3 A(1) (C) (II) Activity Description: Other Waste Disposal; Non-Hazardous Waste >50T/D By Physico-Chemical Treatment Primary Activity: N Activity Code: 0.0 Associated Process Activity Description: Associated Process Primary Activity: N</p>	A18SE (N)	381	2	414544 416866
31	<p>Integrated Pollution Prevention And Control</p> <p>Name: Syngenta Ltd Location: Bradley Park Landfill Site, Lower Quarry Road, Huddersfield,, WEST YORKSHIRE, HD2 1FF Authority: Environment Agency, North East Region Permit Reference: Bu2390in Original Permit Ref: Bu2390in Effective Date: Not Supplied Status: Application refused Application Type: Application App. Sub Type: New Positional Accuracy: Automatically positioned to the address Activity Code: 5.2 A(1) (A) Activity Description: Waste Landfilling; Greater Than 10 T/D With Capacity Greater Than 25,000T Excluding Inert Waste Primary Activity: Y</p>	A18SE (N)	381	2	414544 416866

Map ID	Details	Quadrant Reference (Compass Direction)	Estimated Distance From Site	Contact	NGR
31	<p>Integrated Pollution Prevention And Control</p> <p>Name: Syngenta Ltd Location: Bradley Park Landfill Site, Lower Quarry Road, Huddersfield,, WEST YORKSHIRE, HD2 1FF Authority: Environment Agency, North East Region Permit Reference: Fp3930bk Original Permit Ref: Fp3930bk Effective Date: Not Supplied Status: Valid Application Type: Application App. Sub Type: New Positional Accuracy: Automatically positioned to the address Activity Code: 5.3 A(1) (A) Activity Description: Other Waste Disposal; Hazardous Waste Greater Than 10T/D Primary Activity: N Activity Code: 5.2 A(1) (A) Activity Description: Waste Landfilling; Greater Than 10 T/D With Capacity Greater Than 25,000T Excluding Inert Waste Primary Activity: Y</p>	A18SE (N)	381	2	414544 416866
31	<p>Integrated Pollution Prevention And Control</p> <p>Name: Dalkia Utilities Services Plc Location: Huddersfield Manufacturing Centre, Leeds Road, HUDDERSFIELD, HD2 1FF Authority: Environment Agency, North East Region Permit Reference: UP3638LR Original Permit Ref: Up3638lr Effective Date: 22nd Decemer 2006 Status: Superseded By Variation Application Type: Application App. Sub Type: New Positional Accuracy: Automatically positioned to the address Activity Code: 1.1 A(1) (A) Activity Description: Combustion; Any Fuel Greater Or Equal To 50Mw Primary Activity: Y Activity Code: 0.0 Associated Process Activity Description: Associated Process Primary Activity: N</p>	A18SE (N)	406	2	414541 416892

Map ID	Details	Quadrant Reference (Compass Direction)	Estimated Distance From Site	Contact	NGR
31	<p>Integrated Pollution Prevention And Control</p> <p>Name: Syngenta Ltd Location: Leeds Road, HUDDERSFIELD, West Yorkshire, HD2 1FF Authority: Environment Agency, North East Region Permit Reference: UP3138LT Original Permit Ref: Up3138lt Effective Date: 6th December 2006 Status: Superseded By Variation Application Type: Application App. Sub Type: New Positional Accuracy: Automatically positioned to the address Activity Code: 4.4 A(1) (B) Activity Description: Plant Health & Biocides; Formulating Products If Release To Water Of Prescribed Substances</p> <p>Primary Activity: N Activity Code: 4.1 A(1) (A) (VI) Activity Description: Organic Chemicals; Halogen Containg Compounds Eg Halocarbons</p> <p>Primary Activity: N Activity Code: 4.1 A(1) (A) (VIII) Activity Description: Organic Chemicals; Plastic Materials Eg Polymers</p> <p>Primary Activity: N Activity Code: 4.4 A(1) (A) Activity Description: Plant Health & Biocides; Producing Plant Health Products/Biocides</p> <p>Primary Activity: N Activity Code: 4.5 A(1) (A) Activity Description: Pharmaceuticals; Producing Pharmaceuticals Using Chemical/Biological Processes</p> <p>Primary Activity: N Activity Code: 4.1 A(1) (A) (II) Activity Description: Organic Chemicals; Oxygen Containing Compounds Eg Alcohols</p> <p>Primary Activity: N Activity Code: 4.1 A(1) (A) (III) Activity Description: Organic Chemicals; Sulphur Containing Compounds Eg Sulphides</p> <p>Primary Activity: N Activity Code: 4.1 A(1) (A) (IV) Activity Description: Organic Chemicals; Nitrogen Containing Compounds Eg Amines</p> <p>Primary Activity: N Activity Code: 0.0 Associated Process Activity Description: Associated Process</p> <p>Primary Activity: N Activity Code: 5.3 A(1) (C) (II) Activity Description: Other Waste Disposal; Non-Hazardous Waste >50T/D By Physico-Chemical Treatment</p> <p>Primary Activity: N Activity Code: 1.1 A(1) (A) Activity Description: Combustion; Any Fuel Greater Or Equal To 50Mw</p> <p>Primary Activity: N Activity Code: 4.4 A(1) (A) Activity Description: Plant Health & Biocides; Producing Plant Health Products/Biocides</p> <p>Primary Activity: Y</p>	A18SE (N)	406	2	414541 416892
32	<p>Local Authority Pollution Prevention and Controls</p> <p>Name: Johnson Cleaners Uk Location: 6 Market Place, Huddersfield, HD1 2AN Authority: Kirklees Metropolitan Borough Council, Environmental Health Department Permit Reference: PPC W 174 Dated: Not Supplied Process Type: Local Authority Pollution Prevention and Control Description: PG6/46 Dry cleaning Status: Permitted Positional Accuracy: Manually positioned to the address or location</p>	A13NE (N)	206	3	414462 416703
33	<p>Local Authority Pollution Prevention and Controls</p> <p>Name: Shell Southgate Service Station Location: Southgate, HUDDERSFIELD, HD1 6QP Authority: Kirklees Metropolitan Borough Council, Environmental Health Department Permit Reference: Not Supplied Dated: Not Supplied Process Type: Local Authority Air Pollution Control Description: PG1/14 Petrol filling station Status: Authorisation revoked Positional Accuracy: Manually positioned to the road within the address or location</p>	A13NE (NE)	369	3	414782 416690
34	<p>Local Authority Pollution Prevention and Controls</p> <p>Name: Thomas Broadbent & Sons Ltd Location: Queen Street South, Huddersfield, HD1 3EA Authority: Kirklees Metropolitan Borough Council, Environmental Health Department Permit Reference: Ppc W 23 Dated: 30th July 1992 Process Type: Local Authority Pollution Prevention and Control Description: PG2/4 Iron, steel and non-ferrous metal foundry processes Status: Permitted Positional Accuracy: Manually positioned to the road within the address or location</p>	A8NE (S)	386	3	414552 416090

Map ID	Details	Quadrant Reference (Compass Direction)	Estimated Distance From Site	Contact	NGR
34	<p>Local Authority Pollution Prevention and Controls</p> <p>Name: Thomas Broadbent & Sons Ltd Location: Queen Street South, Huddersfield, HD1 3EA Authority: Kirklees Metropolitan Borough Council, Environmental Health Department Permit Reference: Epa W 23 Dated: Not Supplied Process Type: Local Authority Air Pollution Control Description: PG2/4 Iron, steel and non-ferrous metal foundry processes Status: Not Supplied Positional Accuracy: Manually positioned to the road within the address or location</p>	A8NE (S)	395	3	414552 416081
35	<p>Local Authority Pollution Prevention and Controls</p> <p>Name: Sainsbury'S Petrol Station Location: Shorehead, Southgate, Huddersfield, Hd1 6qr Authority: Kirklees Metropolitan Borough Council, Environmental Health Department Permit Reference: PPC W 182 Dated: Not Supplied Process Type: Local Authority Pollution Prevention and Control Description: PG1/14 Petrol filling station Status: Permitted Positional Accuracy: Manually positioned to the address or location</p>	A14NW (NE)	387	3	414801 416694
35	<p>Local Authority Pollution Prevention and Controls</p> <p>Name: Sainsburys Supermarkets Location: Quay Street, Huddersfield, HUDDERSFIELD, HD1 6QX Authority: Kirklees Metropolitan Borough Council, Environmental Health Department Permit Reference: PPC W 98 Dated: Not Supplied Process Type: Local Authority Pollution Prevention and Control Description: PG1/14 Petrol filling station Status: Permitted Positional Accuracy: Manually positioned to the address or location</p>	A14NW (NE)	423	3	414831 416714
35	<p>Local Authority Pollution Prevention and Controls</p> <p>Name: Johnson Cleaners Uk Location: Sainsburys, Shorehead, Huddersfield, HD1 6QR Authority: Kirklees Metropolitan Borough Council, Environmental Health Department Permit Reference: PPC W 173 Dated: Not Supplied Process Type: Local Authority Pollution Prevention and Control Description: PG6/46 Dry cleaning Status: Permitted Positional Accuracy: Manually positioned to the address or location</p>	A14NW (NE)	426	3	414834 416714
36	<p>Local Authority Pollution Prevention and Controls</p> <p>Name: Esteem Dry Cleaners Location: 36 St Peters Street, Huddersfield, HD1 1RA Authority: Kirklees Metropolitan Borough Council, Environmental Health Department Permit Reference: PPC W 175 Dated: Not Supplied Process Type: Local Authority Pollution Prevention and Control Description: PG6/46 Dry cleaning Status: Permitted Positional Accuracy: Manually positioned to the address or location</p>	A18SE (NE)	454	3	414666 416898
37	<p>Local Authority Pollution Prevention and Controls</p> <p>Name: Barrie K Ellis Location: Firth Street, Huddersfield Authority: Kirklees Metropolitan Borough Council, Environmental Health Department Permit Reference: Not Given Dated: Not Supplied Process Type: Local Authority Air Pollution Control Description: PG2/1Furnaces for the extraction of non-ferrous metal from scrap Status: Authorisation revoked Positional Accuracy: Manually positioned to the road within the address or location</p>	A8NE (SE)	529	3	414679 415980
38	<p>Local Authority Pollution Prevention and Controls</p> <p>Name: Roberts' Castings Ltd Location: Iron Foundry, Colne Road, HUDDERSFIELD, West Yorkshire, HD1 3AT Authority: Kirklees Metropolitan Borough Council, Environmental Health Department Permit Reference: Not Given Dated: 27th March 1992 Process Type: Local Authority Air Pollution Control Description: PG2/4 Iron, steel and non-ferrous metal foundry processes Status: Authorised Positional Accuracy: Manually positioned to the road within the address or location</p>	A8NE (S)	590	3	414502 415879

Map ID	Details	Quadrant Reference (Compass Direction)	Estimated Distance From Site	Contact	NGR
39	<p>Local Authority Pollution Prevention and Controls</p> <p>Name: Roberts Castings Ltd Location: Colne Road, Huddersfield, HD1 3AT Authority: Kirklees Metropolitan Borough Council, Environmental Health Department Permit Reference: Ppc W 38 Dated: Not Supplied Process Type: Local Authority Pollution Prevention and Control Description: PG2/4 Iron, steel and non-ferrous metal foundry processes Status: Permitted Positional Accuracy: Manually positioned to the road within the address or location</p>	A8NE (S)	606	3	414555 415868
40	<p>Local Authority Pollution Prevention and Controls</p> <p>Name: Tesco Stores Ltd Location: Viaduct Street, HUDDERSFIELD, West Yorkshire, HD1 1RW Authority: Kirklees Metropolitan Borough Council, Environmental Health Department Permit Reference: PPC W 103 Dated: Not Supplied Process Type: Local Authority Pollution Prevention and Control Description: PG1/14 Petrol filling station Status: Permitted Positional Accuracy: Automatically positioned to the address</p>	A18SE (N)	614	3	414472 417111
41	<p>Local Authority Pollution Prevention and Controls</p> <p>Name: Huddersfield Accident Repair Centre Location: 9 St Andrews Road, Aspley, Huddersfield, Hd1 6sb Authority: Kirklees Metropolitan Borough Council, Environmental Health Department Permit Reference: Ppc W 91 Dated: Not Supplied Process Type: Local Authority Pollution Prevention and Control Description: PG6/34 Respraying of road vehicles Status: Permitted Positional Accuracy: Manually positioned to the address or location</p>	A14NW (E)	622	3	415081 416631
42	<p>Local Authority Pollution Prevention and Controls</p> <p>Name: Messrs Wooler, Mrs Wooler & Mrs MaddiganT/A G W Bodyshop Ltd Location: Carrier Works, Nile Street, Huddersfield, HD1 3LP Authority: Kirklees Metropolitan Borough Council, Environmental Health Department Permit Reference: Ppc W 152 Dated: Not Supplied Process Type: Local Authority Pollution Prevention and Control Description: PG6/34 Respraying of road vehicles Status: Permitted Positional Accuracy: Manually positioned to the address or location</p>	A7NE (SW)	624	3	413994 416038
43	<p>Local Authority Pollution Prevention and Controls</p> <p>Name: Holset Engineering Co Ltd Location: St Andrews Road, HUDDERSFIELD, West Yorkshire, HD1 6RA Authority: Kirklees Metropolitan Borough Council, Environmental Health Department Permit Reference: Not Given Dated: Not Supplied Process Type: Local Authority Air Pollution Control Description: PG6/28 Rubber processes Status: Authorisation revoked Positional Accuracy: Automatically positioned to the address</p>	A19SW (NE)	661	3	415019 416860
44	<p>Local Authority Pollution Prevention and Controls</p> <p>Name: Francis W. Birkett & Sons Location: Lincoln Street, St Andrews Road, HUDDERSFIELD, West Yorkshire, HD1 6RT Authority: Kirklees Metropolitan Borough Council, Environmental Health Department Permit Reference: EPA W 25 Dated: Not Supplied Process Type: Local Authority Air Pollution Control Description: PG2/4 Iron, steel and non-ferrous metal foundry processes Status: Authorisation revoked Positional Accuracy: Manually positioned to the road within the address or location</p>	A14NE (E)	704	3	415137 416726
45	<p>Local Authority Pollution Prevention and Controls</p> <p>Name: A Roberts Packaging Ltd Location: Waterloo Mills, Old Leeds Road, Huddersfield, West Yorkshire, HD1 1SE Authority: Kirklees Metropolitan Borough Council, Environmental Health Department Permit Reference: Not Given Dated: Not Supplied Process Type: Local Authority Air Pollution Control Description: PG6/8 Textile and fabric coating of finishing processes Status: Authorisation revoked Positional Accuracy: Automatically positioned to the address</p>	A19SW (NE)	714	3	414860 417087

Map ID	Details	Quadrant Reference (Compass Direction)	Estimated Distance From Site	Contact	NGR
45	<p>Local Authority Pollution Prevention and Controls</p> <p>Name: A Roberts Ltd (T/A Cockins) Location: Waterloo Mills, Old Leeds Road, Huddersfield, West Yorkshire, HD1 1SE Authority: Kirklees Metropolitan Borough Council, Environmental Health Department Permit Reference: Not Given Dated: Not Supplied Process Type: Local Authority Air Pollution Control Description: PG3/13 Asbestos processes Status: Authorisation revoked Positional Accuracy: Automatically positioned to the address</p>	A19SW (NE)	714	3	414860 417087
46	<p>Local Authority Pollution Prevention and Controls</p> <p>Name: Huddersfield Polymeric Products Ltd Location: Lincoln Street, HUDDERSFIELD, West Yorkshire, HD1 6RX Authority: Kirklees Metropolitan Borough Council, Environmental Health Department Permit Reference: Not Given Dated: Not Supplied Process Type: Local Authority Air Pollution Control Description: PG6/23 Coating of metal and plastic Status: Authorisation revoked Positional Accuracy: Automatically positioned to the address</p>	A14NE (E)	715	3	415164 416679
47	<p>Local Authority Pollution Prevention and Controls</p> <p>Name: J T Ellis & Co Ltd Location: Silver Street, Aspley, HUDDERSFIELD, West Yorkshire, HD5 9BA Authority: Kirklees Metropolitan Borough Council, Environmental Health Department Permit Reference: Ppc W 58 Dated: Not Supplied Process Type: Local Authority Air Pollution Control Description: PG6/2 Manufacture of timber and wood-based products Status: Not Supplied Positional Accuracy: Automatically positioned to the address</p>	A14NE (E)	737	3	415214 416503
47	<p>Local Authority Pollution Prevention and Controls</p> <p>Name: J T Ellis & Co Ltd Location: Silver Street, Aspley, HUDDERSFIELD, West Yorkshire, HD5 9BA Authority: Kirklees Metropolitan Borough Council, Environmental Health Department Permit Reference: Ppc W 1 Dated: Not Supplied Process Type: Local Authority Pollution Prevention and Control Description: PG6/2 Manufacture of timber and wood-based products Status: Permitted Positional Accuracy: Automatically positioned to the address</p>	A14NE (E)	742	3	415219 416498
48	<p>Local Authority Pollution Prevention and Controls</p> <p>Name: Francis W Birkett & Sons Ltd Location: Aspley Works, Lincoln Street, St Andrews Rd, HUDDERSFIELD, West Yorkshire, HD1 6RT Authority: Kirklees Metropolitan Borough Council, Environmental Health Department Permit Reference: Not Given Dated: Not Supplied Process Type: Local Authority Air Pollution Control Description: PG2/4 Iron, steel and non-ferrous metal foundry processes Status: Authorisation revoked Positional Accuracy: Manually positioned to the address or location</p>	A14NE (E)	749	3	415170 416765
49	<p>Local Authority Pollution Prevention and Controls</p> <p>Name: Trust Motors / Brown & White (Huddersfield) Ltd Location: Northgate, Huddersfield, HD1 6AB Authority: Kirklees Metropolitan Borough Council, Environmental Health Department Permit Reference: Not Supplied Dated: Not Supplied Process Type: Local Authority Air Pollution Control Description: PG6/34 Respraying of road vehicles Status: Authorisation revoked Positional Accuracy: Manually positioned to the road within the address or location</p>	A18NE (N)	769	3	414572 417256
50	<p>Local Authority Pollution Prevention and Controls</p> <p>Name: Brook Motors Ltd Location: St Thomas's Road, HUDDERSFIELD, West Yorkshire, HD1 Authority: Kirklees Metropolitan Borough Council, Environmental Health Department Permit Reference: Not Given Dated: Not Supplied Process Type: Local Authority Air Pollution Control Description: PG2/4 Iron, steel and non-ferrous metal foundry processes Status: Authorisation revoked Positional Accuracy: Manually positioned to the address or location</p>	A7NE (SW)	793	3	413851 415942

Map ID	Details	Quadrant Reference (Compass Direction)	Estimated Distance From Site	Contact	NGR
51	<p>Local Authority Pollution Prevention and Controls</p> <p>Name: Hindle Brothers (Coachbuilders) Ltd Location: Albion Garage, William Street, HUDDERSFIELD, West Yorkshire, HD1 6BG Authority: Kirklees Metropolitan Borough Council, Environmental Health Department Permit Reference: Not Given Dated: Not Supplied Process Type: Local Authority Air Pollution Control Description: PG6/34 Respraying of road vehicles Status: Authorisation revoked Positional Accuracy: Manually positioned to the address or location</p>	A18NE (N)	819	3	414603 417301
52	<p>Local Authority Pollution Prevention and Controls</p> <p>Name: Smithy Garage Location: Smithy Garage, 23 Viaduct Street, HUDDERSFIELD, West Authority: Kirklees Metropolitan Borough Council, Environmental Health Department Permit Reference: Not Given Dated: Not Supplied Process Type: Local Authority Air Pollution Control Description: PG1/1Waste oil burners, less than 0.4MW net rated thermal input Status: Authorised Positional Accuracy: Manually positioned to the road within the address or location</p>	A18NE (N)	841	3	414526 417335
53	<p>Local Authority Pollution Prevention and Controls</p> <p>Name: Daval Furniture Ltd Location: Queens Mill Road, HUDDERSFIELD, West Yorkshire, HD1 3PG Authority: Kirklees Metropolitan Borough Council, Environmental Health Department Permit Reference: Not Given Dated: Not Supplied Process Type: Local Authority Air Pollution Control Description: PG6/2 Manufacture of timber and wood-based products Status: Authorisation revoked Positional Accuracy: Automatically positioned to the address</p>	A8SW (S)	844	3	414192 415670
54	<p>Local Authority Pollution Prevention and Controls</p> <p>Name: Mr I RoperS Greenwood & Sons Location: Victoria Garage, Albert Street, Huddersfield Authority: Kirklees Metropolitan Borough Council, Environmental Health Department Permit Reference: Ppc W 90 Dated: Not Supplied Process Type: Local Authority Pollution Prevention and Control Description: PG1/1Waste oil burners, less than 0.4MW net rated thermal input Status: Permitted Positional Accuracy: Manually positioned to the address or location</p>	A8SW (SW)	850	3	414122 415688
55	<p>Local Authority Pollution Prevention and Controls</p> <p>Name: Invensys Brook Crompton Location: St. Thomas's Road, HUDDERSFIELD, West Yorkshire, HD1 3LG Authority: Kirklees Metropolitan Borough Council, Environmental Health Department Permit Reference: Epa W 49 Dated: Not Supplied Process Type: Local Authority Air Pollution Control Description: PG6/23 Coating of metal and plastic Status: Not Supplied Positional Accuracy: Automatically positioned to the address</p>	A7NW (SW)	856	3	413778 415931
56	<p>Local Authority Pollution Prevention and Controls</p> <p>Name: Adams Fire Surrounds Ltd Location: St Thomas Road, Longwood, Huddersfield Authority: Kirklees Metropolitan Borough Council, Environmental Health Department Permit Reference: PPC W 183 Dated: Not Supplied Process Type: Local Authority Pollution Prevention and Control Description: PG6/2 Manufacture of timber and wood-based products Status: Permitted Positional Accuracy: Manually positioned to the address or location</p>	A7NW (SW)	858	3	413708 416024
57	<p>Local Authority Pollution Prevention and Controls</p> <p>Name: Johnsons Toyota Location: Smithy Lane, Huddersfield, HD5 9AP Authority: Kirklees Metropolitan Borough Council, Environmental Health Department Permit Reference: Not Supplied Dated: Not Supplied Process Type: Local Authority Air Pollution Control Description: PG6/34 Respraying of road vehicles Status: Authorised Positional Accuracy: Manually positioned to the road within the address or location</p>	A14SE (E)	984	3	415428 416226

Map ID	Details	Quadrant Reference (Compass Direction)	Estimated Distance From Site	Contact	NGR
58	<p>Local Authority Pollution Prevention and Controls</p> <p>Name: Gothards Ltd Location: 8 Myrtle Street, HUDDERSFIELD, West Yorkshire, HD1 6BP Authority: Kirklees Metropolitan Borough Council, Environmental Health Department Permit Reference: Not Given Dated: Not Supplied Process Type: Local Authority Air Pollution Control Description: PG6/12 Production of natural sausage casings, tripe, chitterlings and other boiled green offal products Status: Authorisation revoked Positional Accuracy: Automatically positioned to the address</p>	A18NE (N)	997	3	414614 417480
	<p>Nearest Surface Water Feature</p>	A8NE (SE)	434	-	414738 416123
59	<p>Pollution Incidents to Controlled Waters</p> <p>Property Type: Industrial Premises Location: Market Place Authority: Environment Agency, North East Region Pollutant: Chemicals - Other Organic Note: Not Supplied Incident Date: 18th February 1989 Incident Reference: 8607 Catchment Area: Not Given Receiving Water: No Pollution Cause of Incident: Not Given Incident Severity: Category 3 - Minor Incident Positional Accuracy: Located by supplier to within 100m</p>	A13NW (N)	206	2	414400 416700
60	<p>Pollution Incidents to Controlled Waters</p> <p>Property Type: Industrial Premises Location: Mouth/Huddersfld Colne Afl Authority: Environment Agency, North East Region Pollutant: Unknown Note: Not Supplied Incident Date: 29th March 1990 Incident Reference: 109167 Catchment Area: Not Given Receiving Water: Freshwater Stream/River Cause of Incident: Not Given Incident Severity: Category 3 - Minor Incident Positional Accuracy: Located by supplier to within 100m</p>	A13SW (SW)	309	2	414300 416200
61	<p>Pollution Incidents to Controlled Waters</p> <p>Property Type: Miscellaneous Premises: Unknown Location: Gledholt Road Authority: Environment Agency, North East Region Pollutant: Unknown Note: Not Supplied Incident Date: 3rd February 1989 Incident Reference: 8551 Catchment Area: Not Given Receiving Water: Freshwater Stream/River Cause of Incident: Not Given Incident Severity: Category 3 - Minor Incident Positional Accuracy: Located by supplier to within 100m</p>	A14SW (SE)	366	2	414800 416300
61	<p>Pollution Incidents to Controlled Waters</p> <p>Property Type: Miscellaneous Premises: Unknown Location: Huddersfield Narrow Canal Authority: Environment Agency, North East Region Pollutant: Unknown Note: Not Supplied Incident Date: 26th June 1991 Incident Reference: 123843 Catchment Area: Not Given Receiving Water: Freshwater Stream/River Cause of Incident: Not Given Incident Severity: Category 3 - Minor Incident Positional Accuracy: Located by supplier to within 100m</p>	A14SW (SE)	368	2	414800 416295

Map ID	Details	Quadrant Reference (Compass Direction)	Estimated Distance From Site	Contact	NGR
61	Pollution Incidents to Controlled Waters Property Type: Industrial Premises Location: Wakefield Road Authority: Environment Agency, North East Region Pollutant: Unknown Note: Not Supplied Incident Date: 3rd February 1989 Incident Reference: 8538 Catchment Area: Not Given Receiving Water: Freshwater Stream/River Cause of Incident: Not Given Incident Severity: Category 3 - Minor Incident Positional Accuracy: Located by supplier to within 100m	A14SW (SE)	373	2	414805 416295
62	Pollution Incidents to Controlled Waters Property Type: Textile industry Location: Huddersfield Canal, HUDDERSFIELD Authority: Environment Agency, North East Region Pollutant: Chemicals - Unknown Note: No Fish Killed Incident Date: 4th April 1997 Incident Reference: SL970326 Catchment Area: Huddesfield Narrow Canal Receiving Water: Freshwater Stream/River Cause of Incident: Not Given Incident Severity: Category 3 - Minor Incident Positional Accuracy: Located by supplier to within 100m	A8NE (S)	369	2	414500 416100
63	Pollution Incidents to Controlled Waters Property Type: Highway/Car Park Location: Mouth/Huddersfld Colne Afl Authority: Environment Agency, North East Region Pollutant: Unknown Note: Not Supplied Incident Date: 16th March 1993 Incident Reference: 141462 Catchment Area: Not Given Receiving Water: Not Given Cause of Incident: Not Given Incident Severity: Category 3 - Minor Incident Positional Accuracy: Located by supplier to within 100m	A13NE (NE)	386	2	414700 416800
64	Pollution Incidents to Controlled Waters Property Type: Other General Premises Location: Huddersfield Narrow Canal Authority: Environment Agency, North East Region Pollutant: Unknown Note: Not Supplied Incident Date: 3rd July 1991 Incident Reference: 123937 Catchment Area: Not Given Receiving Water: Freshwater Stream/River Cause of Incident: Not Given Incident Severity: Category 3 - Minor Incident Positional Accuracy: Located by supplier to within 100m	A8NW (S)	402	2	414300 416100
64	Pollution Incidents to Controlled Waters Property Type: Miscellaneous Premises: Unknown Location: Mouth/Huddersfld Colne Afl Authority: Environment Agency, North East Region Pollutant: Chemicals - Detergents/Surfactant Note: Not Supplied Incident Date: 19th April 1991 Incident Reference: 121619 Catchment Area: Not Given Receiving Water: Freshwater Stream/River Cause of Incident: Not Given Incident Severity: Category 2 - Significant Incident Positional Accuracy: Located by supplier to within 100m	A8NW (S)	406	2	414300 416095
65	Pollution Incidents to Controlled Waters Property Type: Industrial: Other Location: Colne Afl Authority: Environment Agency, North East Region Pollutant: Unknown Note: Fish Killed: No Information; Colne Afl Incident Date: 16th June 1995 Incident Reference: SL950668 Catchment Area: Calder Tributaries Receiving Water: Freshwater Stream/River Cause of Incident: Not Given Incident Severity: Category 3 - Minor Incident Positional Accuracy: Located by supplier to within 100m	A14SW (SE)	429	2	414805 416195

Map ID	Details	Quadrant Reference (Compass Direction)	Estimated Distance From Site	Contact	NGR
66	<p>Pollution Incidents to Controlled Waters</p> <p>Property Type: Ships/Boats Location: Huddersfield Broad Canal Authority: Environment Agency, North East Region Pollutant: Miscellaneous - Other Note: Biology Affected; Fish Killed: No Information Incident Date: 28th July 1997 Incident Reference: SL970755 Catchment Area: Huddesfield Narrow Canal Receiving Water: Canal Cause of Incident: Not Given Incident Severity: Category 3 - Minor Incident Positional Accuracy: Located by supplier to within 100m</p>	A14SW (E)	430	2	414900 416400
67	<p>Pollution Incidents to Controlled Waters</p> <p>Property Type: Industrial Premises Location: Huddersfld/Source Colne Afu Authority: Environment Agency, North East Region Pollutant: Oils - Unknown Note: Not Supplied Incident Date: 11th January 1994 Incident Reference: 149628 Catchment Area: Not Given Receiving Water: Freshwater Stream/River Cause of Incident: Not Given Incident Severity: Category 3 - Minor Incident Positional Accuracy: Located by supplier to within 100m</p>	A14SW (E)	457	2	414900 416300
68	<p>Pollution Incidents to Controlled Waters</p> <p>Property Type: Construction/Demolition Location: Mouth/Huddersfld Colne Afl Authority: Environment Agency, North East Region Pollutant: Construction Materials Note: Not Supplied Incident Date: 20th January 1994 Incident Reference: 149686 Catchment Area: Not Given Receiving Water: Freshwater Stream/River Cause of Incident: Not Given Incident Severity: Category 3 - Minor Incident Positional Accuracy: Located by supplier to within 100m</p>	A8NE (S)	469	2	414500 416000
69	<p>Pollution Incidents to Controlled Waters</p> <p>Property Type: Industrial Premises Location: Huddersfld/Source Colne Afu Authority: Environment Agency, North East Region Pollutant: Unknown Note: Not Supplied Incident Date: 3rd July 1989 Incident Reference: 101066 Catchment Area: Not Given Receiving Water: Freshwater Stream/River Cause of Incident: Not Given Incident Severity: Category 2 - Significant Incident Positional Accuracy: Located by supplier to within 100m</p>	A8NW (S)	497	2	414300 416000
70	<p>Pollution Incidents to Controlled Waters</p> <p>Property Type: Other General Premises Location: Brook Street Authority: Environment Agency, North East Region Pollutant: Unknown Note: Not Supplied Incident Date: 10th March 1989 Incident Reference: 8689 Catchment Area: Not Given Receiving Water: Not Given Cause of Incident: Not Given Incident Severity: Category 3 - Minor Incident Positional Accuracy: Located by supplier to within 100m</p>	A18SW (N)	503	2	414400 417000
71	<p>Pollution Incidents to Controlled Waters</p> <p>Property Type: Industrial Premises Location: Mouth/Huddersfld Colne Afl Authority: Environment Agency, North East Region Pollutant: Unknown Note: Not Supplied Incident Date: 29th March 1990 Incident Reference: 109060 Catchment Area: Not Given Receiving Water: Freshwater Stream/River Cause of Incident: Not Given Incident Severity: Category 3 - Minor Incident Positional Accuracy: Located by supplier to within 100m</p>	A12SE (SW)	517	2	414000 416200

Map ID	Details	Quadrant Reference (Compass Direction)	Estimated Distance From Site	Contact	NGR
72	Pollution Incidents to Controlled Waters Property Type: Construction/Demolition Location: Huddersfield Narrow Canal Authority: Environment Agency, North East Region Pollutant: Cement/Mortar Note: Not Supplied Incident Date: 27th October 1994 Incident Reference: 153371 Catchment Area: Not Given Receiving Water: Freshwater Stream/River Cause of Incident: Not Given Incident Severity: Category 3 - Minor Incident Positional Accuracy: Located by supplier to within 100m	A14NW (E)	524	2	415001 416501
73	Pollution Incidents to Controlled Waters Property Type: Miscellaneous Premises: Unknown Location: Mouth/Huddersfld Colne Afl Authority: Environment Agency, North East Region Pollutant: Miscellaneous - No Visible Pollution/Nothing Found Note: Not Supplied Incident Date: 10th June 1992 Incident Reference: 133959 Catchment Area: Not Given Receiving Water: Freshwater Stream/River Cause of Incident: Not Given Incident Severity: Category 2 - Significant Incident Positional Accuracy: Located by supplier to within 100m	A8NW (SW)	533	2	414200 416000
74	Pollution Incidents to Controlled Waters Property Type: Engineering Location: COLNE Authority: Environment Agency, North East Region Pollutant: Oils - Other Oil Note: Fish Killed: No Information; Colne Incident Date: 4th April 1995 Incident Reference: SL950443 Catchment Area: Calder Tributaries Receiving Water: Freshwater Stream/River Cause of Incident: Not Given Incident Severity: Category 3 - Minor Incident Positional Accuracy: Located by supplier to within 100m	A8NE (S)	569	2	414500 415900
75	Pollution Incidents to Controlled Waters Property Type: Industrial Premises Location: Huddersfld/Source Colne Afu Authority: Environment Agency, North East Region Pollutant: Rubbish Note: Not Supplied Incident Date: 18th March 1992 Incident Reference: 131361 Catchment Area: Not Given Receiving Water: No Pollution Cause of Incident: Not Given Incident Severity: Category 2 - Significant Incident Positional Accuracy: Located by supplier to within 100m	A9NW (SE)	570	2	414800 416000
76	Pollution Incidents to Controlled Waters Property Type: Industrial Premises Location: Mouth/Huddersfld Colne Afl Authority: Environment Agency, North East Region Pollutant: Rubbish Note: Not Supplied Incident Date: 21st April 1993 Incident Reference: 143341 Catchment Area: Not Given Receiving Water: Freshwater Stream/River Cause of Incident: Not Given Incident Severity: Category 3 - Minor Incident Positional Accuracy: Located by supplier to within 100m	A8NW (S)	573	2	414400 415900
77	Pollution Incidents to Controlled Waters Property Type: Water Company Sewage: Foul Sewer Location: Huddersfld/Source Colne Afu Authority: Environment Agency, North East Region Pollutant: Unknown Note: Not Supplied Incident Date: 1st September 1989 Incident Reference: 102915 Catchment Area: Not Given Receiving Water: Freshwater Stream/River Cause of Incident: Not Given Incident Severity: Category 3 - Minor Incident Positional Accuracy: Located by supplier to within 100m	A8NW (S)	592	2	414305 415900

Map ID	Details	Quadrant Reference (Compass Direction)	Estimated Distance From Site	Contact	NGR
77	Pollution Incidents to Controlled Waters Property Type: Industrial Premises Location: Huddersfld/Source Colne Afu Authority: Environment Agency, North East Region Pollutant: Industrial Effluent Note: Not Supplied Incident Date: 3rd July 1989 Incident Reference: 100919 Catchment Area: Not Given Receiving Water: Freshwater Stream/River Cause of Incident: Not Given Incident Severity: Category 2 - Significant Incident Positional Accuracy: Located by supplier to within 100m	A8NW (S)	597	2	414305 415895
77	Pollution Incidents to Controlled Waters Property Type: Oil Storage Depot Location: Huddersfld/Source Colne Afu Authority: Environment Agency, North East Region Pollutant: Oils - Unknown Note: Not Supplied Incident Date: 1st March 1994 Incident Reference: 150071 Catchment Area: Not Given Receiving Water: Freshwater Stream/River Cause of Incident: Not Given Incident Severity: Category 3 - Minor Incident Positional Accuracy: Located by supplier to within 100m	A8NW (S)	598	2	414300 415895
78	Pollution Incidents to Controlled Waters Property Type: Other General Premises Location: Huddersfield Narrow Canal Authority: Environment Agency, North East Region Pollutant: Oils - Unknown Note: Not Supplied Incident Date: 9th November 1994 Incident Reference: 153489 Catchment Area: Not Given Receiving Water: Freshwater Stream/River Cause of Incident: Not Given Incident Severity: Category 3 - Minor Incident Positional Accuracy: Located by supplier to within 100m	A12SE (SW)	606	2	413900 416195
79	Pollution Incidents to Controlled Waters Property Type: Miscellaneous Premises: Unknown Location: Ribblesdale Estate Authority: Environment Agency, North East Region Pollutant: Unknown Note: Not Supplied Incident Date: 6th February 1994 Incident Reference: 149849 Catchment Area: Not Given Receiving Water: Freshwater Stream/River Cause of Incident: Not Given Incident Severity: Category 3 - Minor Incident Positional Accuracy: Located by supplier to within 100m	A18SE (N)	622	2	414600 417100
80	Pollution Incidents to Controlled Waters Property Type: Water Company Sewage: Foul Sewer Location: Mouth/Huddersfld Colne Afl Authority: Environment Agency, North East Region Pollutant: Unknown Sewage Note: Not Supplied Incident Date: 10th February 1994 Incident Reference: 149879 Catchment Area: Not Given Receiving Water: Freshwater Stream/River Cause of Incident: Not Given Incident Severity: Category 2 - Significant Incident Positional Accuracy: Located by supplier to within 100m	A14SW (E)	628	2	415100 416400
81	Pollution Incidents to Controlled Waters Property Type: Water Company Sewage: Foul Sewer Location: Mouth/Huddersfld Colne Afl Authority: Environment Agency, North East Region Pollutant: Unknown Sewage Note: Not Supplied Incident Date: 29th March 1991 Incident Reference: 121069 Catchment Area: Not Given Receiving Water: Freshwater Stream/River Cause of Incident: Not Given Incident Severity: Category 2 - Significant Incident Positional Accuracy: Located by supplier to within 100m	A14NW (E)	634	2	415100 416600

Map ID	Details	Quadrant Reference (Compass Direction)	Estimated Distance From Site	Contact	NGR
82	<p>Pollution Incidents to Controlled Waters</p> <p>Property Type: Miscellaneous Premises: Unknown Location: Huddersfld/Source Colne Afu Authority: Environment Agency, North East Region Pollutant: Unknown Note: Not Supplied Incident Date: 4th July 1994 Incident Reference: 152419 Catchment Area: Not Given Receiving Water: Freshwater Stream/River Cause of Incident: Not Given Incident Severity: Category 3 - Minor Incident Positional Accuracy: Located by supplier to within 100m</p>	A14SW (E)	648	2	415100 416300
83	<p>Pollution Incidents to Controlled Waters</p> <p>Property Type: Water Company Sewage: Foul Sewer Location: Huddersfld/Source Colne Afu Authority: Environment Agency, North East Region Pollutant: Crude Sewage Note: Not Supplied Incident Date: 19th March 1991 Incident Reference: 120795 Catchment Area: Not Given Receiving Water: Freshwater Stream/River Cause of Incident: Not Given Incident Severity: Category 3 - Minor Incident Positional Accuracy: Located by supplier to within 100m</p>	A14SW (SE)	680	2	415100 416200
84	<p>Pollution Incidents to Controlled Waters</p> <p>Property Type: Water Company Sewage: Sewage Treatment Works Location: Mouth/Source Holme Af Authority: Environment Agency, North East Region Pollutant: Sewage - Septic Tank Effluent Note: Not Supplied Incident Date: 31st January 1992 Incident Reference: 130182 Catchment Area: Not Given Receiving Water: Freshwater Stream/River Cause of Incident: Not Given Incident Severity: Category 2 - Significant Incident Positional Accuracy: Located by supplier to within 100m</p>	A8SW (S)	685	2	414305 415805
84	<p>Pollution Incidents to Controlled Waters</p> <p>Property Type: Industrial Premises Location: Mouth/Source Holme Af Authority: Environment Agency, North East Region Pollutant: Chemicals - Acid Note: Not Supplied Incident Date: 16th July 1989 Incident Reference: 101423 Catchment Area: Not Given Receiving Water: Freshwater Stream/River Cause of Incident: Not Given Incident Severity: Category 1 - Major Incident Positional Accuracy: Located by supplier to within 100m</p>	A8SW (S)	690	2	414305 415800
84	<p>Pollution Incidents to Controlled Waters</p> <p>Property Type: Industrial Premises Location: Mouth/Source Holme Af Authority: Environment Agency, North East Region Pollutant: Oils - Diesel (Including Agricultural) Note: Not Supplied Incident Date: 4th April 1994 Incident Reference: 152133 Catchment Area: Not Given Receiving Water: Freshwater Stream/River Cause of Incident: Not Given Incident Severity: Category 3 - Minor Incident Positional Accuracy: Located by supplier to within 100m</p>	A8SW (S)	691	2	414300 415800
84	<p>Pollution Incidents to Controlled Waters</p> <p>Property Type: Farm Location: Mouth/Source Holme Af Authority: Environment Agency, North East Region Pollutant: Agricultural: Yard Run Off (Dirty Water) Note: Not Supplied Incident Date: 21st August 1989 Incident Reference: 102646 Catchment Area: Not Given Receiving Water: Freshwater Stream/River Cause of Incident: Not Given Incident Severity: Category 3 - Minor Incident Positional Accuracy: Located by supplier to within 100m</p>	A8SW (S)	694	2	414305 415795

Map ID	Details	Quadrant Reference (Compass Direction)	Estimated Distance From Site	Contact	NGR
84	Pollution Incidents to Controlled Waters Property Type: Water Company Sewage: Foul Sewer Location: Mouth/Source Holme Af Authority: Environment Agency, North East Region Pollutant: Sewage - Treated Effluent Note: Not Supplied Incident Date: 3rd May 1994 Incident Reference: 150834 Catchment Area: Not Given Receiving Water: Freshwater Stream/River Cause of Incident: Not Given Incident Severity: Category 2 - Significant Incident Positional Accuracy: Located by supplier to within 100m	A8SW (S)	696	2	414300 415795
85	Pollution Incidents to Controlled Waters Property Type: Industrial Premises Location: Leeds Road Authority: Environment Agency, North East Region Pollutant: Unknown Note: Not Supplied Incident Date: 15th February 1989 Incident Reference: 8576 Catchment Area: Not Given Receiving Water: Not Given Cause of Incident: Not Given Incident Severity: Category 3 - Minor Incident Positional Accuracy: Located by supplier to within 100m	A19SW (NE)	690	2	414800 417095
85	Pollution Incidents to Controlled Waters Property Type: Industrial Premises Location: Leeds Road Authority: Environment Agency, North East Region Pollutant: Unknown Note: Not Supplied Incident Date: 1st February 1989 Incident Reference: 8511 Catchment Area: Not Given Receiving Water: Not Given Cause of Incident: Not Given Incident Severity: Category 3 - Minor Incident Positional Accuracy: Located by supplier to within 100m	A19SW (NE)	693	2	414805 417095
85	Pollution Incidents to Controlled Waters Property Type: Industrial Premises Location: Leeds Road Authority: Environment Agency, North East Region Pollutant: Chemicals - Detergents/Surfactant Note: Not Supplied Incident Date: 8th April 1989 Incident Reference: 8816 Catchment Area: Not Given Receiving Water: Freshwater Stream/River Cause of Incident: Not Given Incident Severity: Category 3 - Minor Incident Positional Accuracy: Located by supplier to within 100m	A19SW (NE)	695	2	414800 417100
85	Pollution Incidents to Controlled Waters Property Type: Industrial Premises Location: Leeds Road Authority: Environment Agency, North East Region Pollutant: Unknown Note: Not Supplied Incident Date: 19th April 1989 Incident Reference: 8904 Catchment Area: Not Given Receiving Water: Not Given Cause of Incident: Not Given Incident Severity: Category 2 - Significant Incident Positional Accuracy: Located by supplier to within 100m	A19SW (NE)	697	2	414805 417100
86	Pollution Incidents to Controlled Waters Property Type: Not Given Location: River Colne, Wakefield Road Authority: Environment Agency, North East Region Pollutant: Chemicals - Detergents/Surfactant Note: Pollution Found; No Fish Killed Incident Date: 10th January 1996 Incident Reference: SL960016 Catchment Area: Calder Tributaries Receiving Water: Freshwater Stream/River Cause of Incident: Unknown Incident Severity: Category 3 - Minor Incident Positional Accuracy: Located by supplier to within 100m	A9NW (SE)	693	2	415020 416040

Map ID	Details	Quadrant Reference (Compass Direction)	Estimated Distance From Site	Contact	NGR
86	<p>Pollution Incidents to Controlled Waters</p> <p>Property Type: Other General Premises Location: Wakefield Road, COLNE Authority: Environment Agency, North East Region Pollutant: Chemicals - Detergents/Surfactant Note: No Fish Killed Incident Date: 10th January 1996 Incident Reference: SL960016 Catchment Area: Calder Tributaries Receiving Water: Freshwater Stream/River Cause of Incident: Not Given Incident Severity: Category 3 - Minor Incident Positional Accuracy: Located by supplier to within 100m</p>	A9NW (SE)	696	2	415020 416035
87	<p>Pollution Incidents to Controlled Waters</p> <p>Property Type: Miscellaneous Premises: Unknown Location: Huddersfld/Source Colne Afu Authority: Environment Agency, North East Region Pollutant: Unknown Note: Not Supplied Incident Date: 25th May 1994 Incident Reference: 152010 Catchment Area: Not Given Receiving Water: Freshwater Stream/River Cause of Incident: Not Given Incident Severity: Category 3 - Minor Incident Positional Accuracy: Located by supplier to within 100m</p>	A8SE (S)	705	2	414700 415800
87	<p>Pollution Incidents to Controlled Waters</p> <p>Property Type: Abandoned mine Location: River Colne, HUDDERSFIELD Authority: Environment Agency, North East Region Pollutant: Miscellaneous - Other Note: Watercourse :River Colne; From Bradley Weir To River Calder Incident Date: Not Supplied Incident Reference: SL980133 Catchment Area: Calder Tributaries Receiving Water: Freshwater Stream/River Cause of Incident: Unknown Incident Severity: Category 3 - Minor Incident Positional Accuracy: Located by supplier to within 100m</p>	A8SE (S)	710	2	414700 415795
87	<p>Pollution Incidents to Controlled Waters</p> <p>Property Type: Water Company Sewage: Storm Overflow Location: Colne Afl Authority: Environment Agency, North East Region Pollutant: Sewage - Storm Overflow Note: Fish Killed: No Information; Colne Afl Incident Date: 12th June 1995 Incident Reference: SL950649 Catchment Area: Calder Tributaries Receiving Water: Freshwater Stream/River Cause of Incident: Not Given Incident Severity: Category 3 - Minor Incident Positional Accuracy: Located by supplier to within 100m</p>	A8SE (S)	711	2	414705 415795
88	<p>Pollution Incidents to Controlled Waters</p> <p>Property Type: Industrial: Other Location: River Holme, HUDDERSFIELD Authority: Environment Agency, North East Region Pollutant: Oils - Kerosene Fuel Oil Note: No Fish Killed Incident Date: 22nd November 1995 Incident Reference: SL950768 Catchment Area: Calder Tributaries Receiving Water: Freshwater Stream/River Cause of Incident: Not Given Incident Severity: Category 3 - Minor Incident Positional Accuracy: Located by supplier to within 100m</p>	A8SW (S)	716	2	414205 415800
88	<p>Pollution Incidents to Controlled Waters</p> <p>Property Type: Industrial Premises Location: Queens Mill Road Authority: Environment Agency, North East Region Pollutant: Oils - Unknown Note: Not Supplied Incident Date: 31st March 1989 Incident Reference: 8784 Catchment Area: Not Given Receiving Water: Freshwater Stream/River Cause of Incident: Not Given Incident Severity: Category 2 - Significant Incident Positional Accuracy: Located by supplier to within 100m</p>	A8SW (S)	721	2	414205 415795

Map ID	Details	Quadrant Reference (Compass Direction)	Estimated Distance From Site	Contact	NGR
89	Pollution Incidents to Controlled Waters Property Type: Water Company Sewage: Foul Sewer Location: Huddersfld/Source Colne Afu Authority: Environment Agency, North East Region Pollutant: Unknown Sewage Note: Not Supplied Incident Date: 13th July 1994 Incident Reference: 152534 Catchment Area: Not Given Receiving Water: Freshwater Stream/River Cause of Incident: Not Given Incident Severity: Category 2 - Significant Incident Positional Accuracy: Located by supplier to within 100m	A14SE (E)	727	2	415200 416395
89	Pollution Incidents to Controlled Waters Property Type: Industrial Premises Location: Huddersfld/Source Colne Afu Authority: Environment Agency, North East Region Pollutant: Miscellaneous - Vehicles Note: Not Supplied Incident Date: 14th June 1994 Incident Reference: 152217 Catchment Area: Not Given Receiving Water: Freshwater Stream/River Cause of Incident: Not Given Incident Severity: Category 3 - Minor Incident Positional Accuracy: Located by supplier to within 100m	A14SE (E)	727	2	415200 416400
89	Pollution Incidents to Controlled Waters Property Type: Water Company Sewage: Foul Sewer Location: Mouth/Huddersfld Colne Afl Authority: Environment Agency, North East Region Pollutant: Unknown Sewage Note: Not Supplied Incident Date: 12th July 1994 Incident Reference: 152504 Catchment Area: Not Given Receiving Water: Freshwater Stream/River Cause of Incident: Not Given Incident Severity: Category 1 - Major Incident Positional Accuracy: Located by supplier to within 100m	A14SE (E)	731	2	415205 416405
89	Pollution Incidents to Controlled Waters Property Type: Water Company Sewage: Foul Sewer Location: Huddersfld/Source Colne Afu Authority: Environment Agency, North East Region Pollutant: Unknown Sewage Note: Not Supplied Incident Date: 13th July 1994 Incident Reference: 152535 Catchment Area: Not Given Receiving Water: Freshwater Stream/River Cause of Incident: Not Given Incident Severity: Category 2 - Significant Incident Positional Accuracy: Located by supplier to within 100m	A14SE (E)	732	2	415205 416395
89	Pollution Incidents to Controlled Waters Property Type: Water Company Sewage: Foul Sewer Location: Mouth/Huddersfld Colne Afl Authority: Environment Agency, North East Region Pollutant: Unknown Sewage Note: Not Supplied Incident Date: 11th July 1994 Incident Reference: 152489 Catchment Area: Not Given Receiving Water: Freshwater Stream/River Cause of Incident: Not Given Incident Severity: Category 2 - Significant Incident Positional Accuracy: Located by supplier to within 100m	A14SE (E)	732	2	415205 416400
90	Pollution Incidents to Controlled Waters Property Type: Water Company Sewage: Foul Sewer Location: Mouth/Huddersfld Colne Afl Authority: Environment Agency, North East Region Pollutant: Unknown Sewage Note: Not Supplied Incident Date: 3rd April 1991 Incident Reference: 121098 Catchment Area: Not Given Receiving Water: Freshwater Stream/River Cause of Incident: Not Given Incident Severity: Category 3 - Minor Incident Positional Accuracy: Located by supplier to within 100m	A14NE (E)	733	2	415200 416600

Map ID	Details	Quadrant Reference (Compass Direction)	Estimated Distance From Site	Contact	NGR
91	Pollution Incidents to Controlled Waters Property Type: Industrial Premises Location: Mouth/Huddersfld Colne Afl Authority: Environment Agency, North East Region Pollutant: Oils - Cutting Oils Note: Not Supplied Incident Date: 28th May 1993 Incident Reference: 144776 Catchment Area: Not Given Receiving Water: Freshwater Stream/River Cause of Incident: Not Given Incident Severity: Category 3 - Minor Incident Positional Accuracy: Located by supplier to within 100m	A7NE (SW)	740	2	413800 416100
92	Pollution Incidents to Controlled Waters Property Type: Water Company Sewage: Foul Sewer Location: Huddersfld/Source Colne Afu Authority: Environment Agency, North East Region Pollutant: Unknown Sewage Note: Not Supplied Incident Date: 21st July 1994 Incident Reference: 152654 Catchment Area: Not Given Receiving Water: Freshwater Stream/River Cause of Incident: Not Given Incident Severity: Category 2 - Significant Incident Positional Accuracy: Located by supplier to within 100m	A14SE (E)	745	2	415200 416300
92	Pollution Incidents to Controlled Waters Property Type: Water Company Sewage: Foul Sewer Location: Mouth/Huddersfld Colne Afl Authority: Environment Agency, North East Region Pollutant: Unknown Sewage Note: Not Supplied Incident Date: 6th May 1993 Incident Reference: 144173 Catchment Area: Not Given Receiving Water: Freshwater Stream/River Cause of Incident: Not Given Incident Severity: Category 3 - Minor Incident Positional Accuracy: Located by supplier to within 100m	A14SE (E)	746	2	415200 416295
92	Pollution Incidents to Controlled Waters Property Type: Industrial Premises Location: Mouth/Huddersfld Colne Afl Authority: Environment Agency, North East Region Pollutant: Rubbish Note: Not Supplied Incident Date: 12th November 1992 Incident Reference: 138618 Catchment Area: Not Given Receiving Water: Freshwater Stream/River Cause of Incident: Not Given Incident Severity: Category 3 - Minor Incident Positional Accuracy: Located by supplier to within 100m	A14SE (E)	751	2	415205 416295
93	Pollution Incidents to Controlled Waters Property Type: Highway/Car Park Location: Mouth/Huddersfld Colne Afl Authority: Environment Agency, North East Region Pollutant: Miscellaneous - Vehicles Note: Not Supplied Incident Date: 9th November 1994 Incident Reference: 153494 Catchment Area: Not Given Receiving Water: Freshwater Stream/River Cause of Incident: Not Given Incident Severity: Category 3 - Minor Incident Positional Accuracy: Located by supplier to within 100m	A8SE (S)	769	2	414500 415700
94	Pollution Incidents to Controlled Waters Property Type: Other General Premises Location: Mouth/Huddersfld Colne Afl Authority: Environment Agency, North East Region Pollutant: Miscellaneous - Inert Suspended Solids Note: Not Supplied Incident Date: 14th September 1989 Incident Reference: 103292 Catchment Area: Not Given Receiving Water: Freshwater Stream/River Cause of Incident: Not Given Incident Severity: Category 3 - Minor Incident Positional Accuracy: Located by supplier to within 100m	A19NW (NE)	872	2	414800 417295

Map ID	Details	Quadrant Reference (Compass Direction)	Estimated Distance From Site	Contact	NGR
94	Pollution Incidents to Controlled Waters Property Type: Other General Premises Location: Huddersfield Narrow Canal Authority: Environment Agency, North East Region Pollutant: Unknown Note: Not Supplied Incident Date: 16th May 1994 Incident Reference: 151012 Catchment Area: Not Given Receiving Water: Freshwater Stream/River Cause of Incident: Not Given Incident Severity: Category 3 - Minor Incident Positional Accuracy: Located by supplier to within 100m	A19NW (NE)	876	2	414800 417300
95	Pollution Incidents to Controlled Waters Property Type: Other General Premises Location: Mouth/Huddersfld Colne Afl Authority: Environment Agency, North East Region Pollutant: Rubbish Note: Not Supplied Incident Date: 5th September 1991 Incident Reference: 125916 Catchment Area: Not Given Receiving Water: Freshwater Stream/River Cause of Incident: Not Given Incident Severity: Category 3 - Minor Incident Positional Accuracy: Located by supplier to within 100m	A12SW (W)	881	2	413600 416200
95	Pollution Incidents to Controlled Waters Property Type: Miscellaneous Premises: Unknown Location: Mouth/Huddersfld Colne Afl Authority: Environment Agency, North East Region Pollutant: Unknown Note: Not Supplied Incident Date: 18th November 1991 Incident Reference: 128325 Catchment Area: Not Given Receiving Water: Freshwater Stream/River Cause of Incident: Not Given Incident Severity: Category 2 - Significant Incident Positional Accuracy: Located by supplier to within 100m	A12SW (W)	883	2	413600 416195
96	Pollution Incidents to Controlled Waters Property Type: Miscellaneous Premises: Unknown Location: Gaspipe Riv Cross/Brdge A642 Colne 07 Authority: Environment Agency, North East Region Pollutant: Unknown Note: Not Supplied Incident Date: 12th April 1990 Incident Reference: 109719 Catchment Area: Not Given Receiving Water: No Pollution Cause of Incident: Not Given Incident Severity: Category 3 - Minor Incident Positional Accuracy: Located by supplier to within 100m	A7NW (SW)	915	2	413605 416095
96	Pollution Incidents to Controlled Waters Property Type: Miscellaneous Premises: Unknown Location: Huddersfld/Source Colne Afu Authority: Environment Agency, North East Region Pollutant: Oils - Unknown Note: Not Supplied Incident Date: 3rd June 1994 Incident Reference: 152134 Catchment Area: Not Given Receiving Water: Freshwater Stream/River Cause of Incident: Not Given Incident Severity: Category 3 - Minor Incident Positional Accuracy: Located by supplier to within 100m	A7NW (SW)	918	2	413600 416100
96	Pollution Incidents to Controlled Waters Property Type: Miscellaneous Premises: Unknown Location: Mouth/Huddersfld Colne Afl Authority: Environment Agency, North East Region Pollutant: Miscellaneous - No Visible Pollution/Nothing Found Note: Not Supplied Incident Date: 19th August 1991 Incident Reference: 125360 Catchment Area: Not Given Receiving Water: Freshwater Stream/River Cause of Incident: Not Given Incident Severity: Category 3 - Minor Incident Positional Accuracy: Located by supplier to within 100m	A7NW (SW)	920	2	413600 416095

Map ID	Details	Quadrant Reference (Compass Direction)	Estimated Distance From Site	Contact	NGR
97	<p>Pollution Incidents to Controlled Waters</p> <p>Property Type: Miscellaneous Premises: Unknown Location: Huddersfield Narrow Canal Authority: Environment Agency, North East Region Pollutant: Unknown Note: Not Supplied Incident Date: 28th June 1992 Incident Reference: 134340 Catchment Area: Not Given Receiving Water: Freshwater Stream/River Cause of Incident: Not Given Incident Severity: Category 3 - Minor Incident Positional Accuracy: Located by supplier to within 100m</p>	A12SW (W)	953	2	413500 416300
98	<p>Pollution Incidents to Controlled Waters</p> <p>Property Type: Other General Premises Location: Colne Afu Authority: Environment Agency, North East Region Pollutant: Oils - Other Oil Note: Fish Killed: No Information; Colne Afu Incident Date: 12th July 1995 Incident Reference: SL950734 Catchment Area: Calder Tributaries Receiving Water: Canal Cause of Incident: Not Given Incident Severity: Category 3 - Minor Incident Positional Accuracy: Located by supplier to within 100m</p>	A19NW (N)	965	2	414800 417395
98	<p>Pollution Incidents to Controlled Waters</p> <p>Property Type: Industrial Premises Location: Bridge On B6118/Colne Bridge Calder 40 Authority: Environment Agency, North East Region Pollutant: Not Given Note: Not Supplied Incident Date: 31st October 1990 Incident Reference: 116339 Catchment Area: Not Given Receiving Water: Freshwater Stream/River Cause of Incident: Not Given Incident Severity: Category 3 - Minor Incident Positional Accuracy: Located by supplier to within 100m</p>	A19NW (N)	969	2	414800 417400
99	<p>Pollution Incidents to Controlled Waters</p> <p>Property Type: Other General Premises Location: Huddersfld/Source Colne Afu Authority: Environment Agency, North East Region Pollutant: Unknown Note: Not Supplied Incident Date: 27th June 1990 Incident Reference: 112475 Catchment Area: Not Given Receiving Water: Freshwater Stream/River Cause of Incident: Not Given Incident Severity: Category 3 - Minor Incident Positional Accuracy: Located by supplier to within 100m</p>	A12SW (W)	970	2	413505 416205
99	<p>Pollution Incidents to Controlled Waters</p> <p>Property Type: Other General Premises Location: COLNE Authority: Environment Agency, North East Region Pollutant: Unknown Note: Fish Killed: No Information; Colne Incident Date: 10th April 1995 Incident Reference: SL950463 Catchment Area: Calder Tributaries Receiving Water: Freshwater Stream/River Cause of Incident: Not Given Incident Severity: Category 3 - Minor Incident Positional Accuracy: Located by supplier to within 100m</p>	A12SW (W)	972	2	413505 416200
99	<p>Pollution Incidents to Controlled Waters</p> <p>Property Type: Other General Premises Location: Manchester Road, HUDDERSFIELD Authority: Environment Agency, North East Region Pollutant: Other Sewage Note: Fish Killed: No Information; Colne Incident Date: 9th February 1995 Incident Reference: SL950260 Catchment Area: Calder Tributaries Receiving Water: Freshwater Stream/River Cause of Incident: Not Given Incident Severity: Category 3 - Minor Incident Positional Accuracy: Located by supplier to within 100m</p>	A12SW (W)	973	2	413505 416195

Map ID	Details	Quadrant Reference (Compass Direction)	Estimated Distance From Site	Contact	NGR
99	<p>Pollution Incidents to Controlled Waters</p> <p>Property Type: Industrial Premises Location: Huddersfld/Source Colne Afu Authority: Environment Agency, North East Region Pollutant: Unknown Note: Not Supplied Incident Date: 3rd July 1989 Incident Reference: 101079 Catchment Area: Not Given Receiving Water: Freshwater Stream/River Cause of Incident: Not Given Incident Severity: Category 2 - Significant Incident Positional Accuracy: Located by supplier to within 100m</p>	A12SW (W)	975	2	413500 416205
99	<p>Pollution Incidents to Controlled Waters</p> <p>Property Type: Fire Water Location: River Colne, Brook, HUDDERSFIELD Authority: Environment Agency, North East Region Pollutant: Miscellaneous - Foam Note: Watercourse :River Colne; From Longwood Beck To River Holme Incident Date: Not Supplied Incident Reference: SL980474 Catchment Area: Calder Tributaries Receiving Water: Freshwater Stream/River Cause of Incident: Unknown Incident Severity: Category 3 - Minor Incident Positional Accuracy: Located by supplier to within 100m</p>	A12SW (W)	977	2	413500 416200
99	<p>Pollution Incidents to Controlled Waters</p> <p>Property Type: Water Company Sewage: Foul Sewer Location: Huddersfield Narrow Canal Authority: Environment Agency, North East Region Pollutant: Other Sewage Note: Fish Killed: No Information Incident Date: 8th February 1995 Incident Reference: SL950254 Catchment Area: Huddesfield Narrow Canal Receiving Water: Canal Cause of Incident: Not Given Incident Severity: Category 3 - Minor Incident Positional Accuracy: Located by supplier to within 100m</p>	A12SW (W)	978	2	413500 416195
100	<p>Prosecutions Relating to Authorised Processes</p> <p>Location: Land Outside Scotland Yard, Lockwood, Huddersfield Prosecution Text: Storing waste illegally Prosecution Act: Epr10 Hearing Date: 27th October 2011 Verdict: Guilty Fine: 8000 Costs: 3257 Positional Accuracy: Manually positioned within the geographical locality</p>	A8SW (S)	781	2	414244 415721
101	<p>Registered Radioactive Substances</p> <p>Name: University Of Huddersfield Location: Queensgate, HUDDERSFIELD, West Yorkshire, HD1 3DH Authority: Environment Agency, North East Region Permit Reference: AE9387 Dated: 31st March 1991 Process Type: Registration under S7 RSA for the keeping and use of Radioactive materials (was RSA60 S1) Description: Registration under the Act of an open source which is also the subject of an authorisation Status: Authorisation superseded by a substantial or non substantial variation Positional Accuracy: Unknown</p>	A13SE (E)	326	2	414788 416379
101	<p>Registered Radioactive Substances</p> <p>Name: University Of Huddersfield Location: Queensgate, HUDDERSFIELD, HD1 3DH Authority: Environment Agency, North East Region Permit Reference: Bz9685 Dated: 13th December 2005 Process Type: Authorisation under S13 RSA for the disposal of Radioactive waste (was RSA60 S7) Description: Minor variation to authorisation under RSA Status: Authorisation either revoked or cancelled Positional Accuracy: Automatically positioned to the address</p>	A13SE (E)	331	2	414793 416379

Map ID	Details	Quadrant Reference (Compass Direction)	Estimated Distance From Site	Contact	NGR
101	<p>Registered Radioactive Substances</p> <p>Name: University Of Huddersfield Location: Queensgate, HUDDERSFIELD, West Yorkshire, HD1 3DH Authority: Environment Agency, North East Region Permit Reference: By8055 Dated: 20th December 2004 Process Type: Authorisation under S13 RSA for the disposal of Radioactive waste (was RSA60 S7) Description: Authorisation under RSA Status: Authorisation superseded by a substantial or non substantial variation Positional Accuracy: Automatically positioned to the address</p>	A13SE (E)	331	2	414793 416379
101	<p>Registered Radioactive Substances</p> <p>Name: University Of Huddersfield Location: Queensgate, HUDDERSFIELD, West Yorkshire, HD1 3DH Authority: Environment Agency, North East Region Permit Reference: BH4602 Dated: 4th January 2000 Process Type: Registration under S7 RSA for the keeping and use of Radioactive materials (was RSA60 S1) Description: Minor variation to a registration under the Act of an open source which is also the subject of an authorisation Status: Authorisation either revoked or cancelled Positional Accuracy: Automatically positioned to the address</p>	A13SE (E)	331	2	414793 416379
101	<p>Registered Radioactive Substances</p> <p>Name: University Of Huddersfield Location: Queensgate, HUDDERSFIELD, West Yorkshire, HD1 3DH Authority: Environment Agency, North East Region Permit Reference: AC0923 Dated: 31st March 1991 Process Type: Registration under S7 RSA for the keeping and use of Radioactive materials (was RSA60 S1) Description: Registration under the Act of an open source which is also the subject of an authorisation Status: Authorisation superseded by a substantial or non substantial variation Positional Accuracy: Automatically positioned to the address</p>	A13SE (E)	331	2	414793 416379
102	<p>Registered Radioactive Substances</p> <p>Name: Huddersfield University Location: Queensgate, HUDDERSFIELD, West Yorkshire, HD1 3DH Authority: Environment Agency, North East Region Permit Reference: AP3568 Dated: 7th December 1994 Process Type: Authorisation under S13 RSA for the disposal of Radioactive waste (was RSA60 S7) Description: Authorisation under RSA Status: Application made in error Positional Accuracy: Unknown</p>	A14SW (E)	334	2	414798 416384
102	<p>Registered Radioactive Substances</p> <p>Name: Huddersfield Polytechnic Location: Queensgate, HUDDERSFIELD, West Yorkshire, HD1 3DH Authority: Environment Agency, North East Region Permit Reference: AC0885 Dated: 31st March 1991 Process Type: Authorisation under S13 RSA for the disposal of Radioactive waste (was RSA60 S7) Description: Authorisation under RSA Status: Authorisation either revoked or cancelled Positional Accuracy: Unknown</p>	A14SW (E)	337	2	414798 416374
	<p>River Quality</p> <p>Name: Huddersfield_Narrow_Canal GQA Grade: River Quality B Reach: Milnsbridge_Universit Estimated Distance 3.8 (km): Flow Rate: Flow greater than 80 cumecs Flow Type: Canal Year: 2000</p>	A8NW (S)	385	2	414400 416090
	<p>River Quality</p> <p>Name: River_Colne GQA Grade: River Quality B Reach: Longwood_Beck_River_Holm Estimated Distance 3.1 (km): Flow Rate: Flow less than 1.25 cumecs Flow Type: River Year: 2000</p>	A8NW (SW)	461	2	414145 416120

Map ID	Details	Quadrant Reference (Compass Direction)	Estimated Distance From Site	Contact	NGR
	River Quality Name: Huddersfield_Narrow_Canal GQA Grade: River Quality B Reach: University_Asple Estimated Distance (km): .8 Flow Rate: Flow greater than 80 cumecs Flow Type: Canal Year: 2000	A14SW (SE)	494	2	414862 416161
	River Quality Name: River_Colne GQA Grade: River Quality B Reach: River_Holme_Sir_John_Ramsden_Ca Estimated Distance (km): 1 Flow Rate: Flow less than 2.5 cumecs Flow Type: River Year: 2000	A9NW (SE)	544	2	414835 416060
	River Quality Name: Huddersfield_Broad_Canal GQA Grade: River Quality B Reach: Aspley_Marina_Millhouse_Lan Estimated Distance (km): 1.3 Flow Rate: Flow greater than 80 cumecs Flow Type: Canal Year: 2000	A14NW (E)	557	2	415026 416575
	River Quality Name: River_Holme/Ramsden_Cloug GQA Grade: River Quality C Reach: Mag_Brook_River_Coln Estimated Distance (km): 5.1 Flow Rate: Flow less than 1.25 cumecs Flow Type: River Year: 2000	A8NW (S)	634	2	414296 415860
	River Quality Name: River_Colne GQA Grade: River Quality C Reach: Sir_John_Ramsden_Can_Hebble_Broo Estimated Distance (km): 1.4 Flow Rate: Flow less than 2.5 cumecs Flow Type: River Year: 2000	A14SW (SE)	653	2	415067 416191

Map ID	Details	Quadrant Reference (Compass Direction)	Estimated Distance From Site	Contact	NGR
103	<p>River Quality Chemistry Sampling Points</p> <p>Name: River Colne Reach: River Holme To Sir John Ramsden Canal Estimated Distance: 1.00 Objective: Not Supplied Positional Accuracy: Located by supplier to within 10m Year: 1990 GQA Grade: River Quality Chemistry GQA Grade B - Good Compliance: Not Supplied Year: 1993 GQA Grade: River Quality Chemistry GQA Grade A - Very Good Compliance: Not Supplied Year: 1994 GQA Grade: River Quality Chemistry GQA Grade A - Very Good Compliance: Not Supplied Year: 1995 GQA Grade: River Quality Chemistry GQA Grade B - Good Compliance: Not Supplied Year: 1996 GQA Grade: River Quality Chemistry GQA Grade B - Good Compliance: Not Supplied Year: 1997 GQA Grade: River Quality Chemistry GQA Grade B - Good Compliance: Not Supplied Year: 1998 GQA Grade: River Quality Chemistry GQA Grade A - Very Good Compliance: Not Supplied Year: 1999 GQA Grade: River Quality Chemistry GQA Grade A - Very Good Compliance: Not Supplied Year: 2000 GQA Grade: River Quality Chemistry GQA Grade A - Very Good Compliance: Not Supplied Year: 2001 GQA Grade: River Quality Chemistry GQA Grade B - Good Compliance: Not Supplied Year: 2002 GQA Grade: River Quality Chemistry GQA Grade B - Good Compliance: Not Supplied Year: 2003 GQA Grade: River Quality Chemistry GQA Grade A - Very Good Compliance: Not Supplied Year: 2004 GQA Grade: River Quality Chemistry GQA Grade A - Very Good Compliance: Not Supplied Year: 2005 GQA Grade: River Quality Chemistry GQA Grade A - Very Good Compliance: Not Supplied Year: 2006 GQA Grade: River Quality Chemistry GQA Grade A - Very Good Compliance: Not Supplied Year: 2007 GQA Grade: River Quality Chemistry GQA Grade A - Very Good Compliance: Not Supplied Year: 2008 GQA Grade: River Quality Chemistry GQA Grade A - Very Good Compliance: Not Supplied Year: 2009 GQA Grade: River Quality Chemistry GQA Grade A - Very Good Compliance: Not Supplied</p>	A8NE (S)	666	2	414695 415840

Map ID	Details	Quadrant Reference (Compass Direction)	Estimated Distance From Site	Contact	NGR
104	<p>River Quality Chemistry Sampling Points</p> <p>Name: River Holme/Ramsden Clough Reach: Mag Brook To River Colne Estimated Distance: 5.10 Objective: Not Supplied Positional Accuracy: Located by supplier to within 10m Year: 1990 GQA Grade: River Quality Chemistry GQA Grade B - Good Compliance: Not Supplied Year: 1993 GQA Grade: River Quality Chemistry GQA Grade B - Good Compliance: Not Supplied Year: 1994 GQA Grade: River Quality Chemistry GQA Grade B - Good Compliance: Not Supplied Year: 1995 GQA Grade: River Quality Chemistry GQA Grade B - Good Compliance: Not Supplied Year: 1996 GQA Grade: River Quality Chemistry GQA Grade B - Good Compliance: Not Supplied Year: 1997 GQA Grade: River Quality Chemistry GQA Grade B - Good Compliance: Not Supplied Year: 1998 GQA Grade: River Quality Chemistry GQA Grade B - Good Compliance: Not Supplied Year: 1999 GQA Grade: River Quality Chemistry GQA Grade B - Good Compliance: Not Supplied Year: 2000 GQA Grade: River Quality Chemistry GQA Grade B - Good Compliance: Not Supplied Year: 2001 GQA Grade: River Quality Chemistry GQA Grade B - Good Compliance: Not Supplied Year: 2002 GQA Grade: River Quality Chemistry GQA Grade B - Good Compliance: Not Supplied Year: 2003 GQA Grade: River Quality Chemistry GQA Grade B - Good Compliance: Not Supplied Year: 2004 GQA Grade: River Quality Chemistry GQA Grade B - Good Compliance: Not Supplied Year: 2005 GQA Grade: River Quality Chemistry GQA Grade B - Good Compliance: Not Supplied Year: 2006 GQA Grade: River Quality Chemistry GQA Grade B - Good Compliance: Not Supplied Year: 2007 GQA Grade: River Quality Chemistry GQA Grade B - Good Compliance: Not Supplied Year: 2008 GQA Grade: River Quality Chemistry GQA Grade A - Very Good Compliance: Not Supplied Year: 2009 GQA Grade: River Quality Chemistry GQA Grade A - Very Good Compliance: Not Supplied</p>	A8SW (S)	775	2	414194 415742
105	<p>Substantiated Pollution Incident Register</p> <p>Authority: Environment Agency - North East Region, Yorkshire Area Incident Date: 27th May 2007 Incident Reference: 498163 Water Impact: Category 2 - Significant Incident Air Impact: Category 4 - No Impact Land Impact: Category 4 - No Impact Positional Accuracy: Located by supplier to within 10m Pollutant: Pollutant Not Identified: Not Identified</p>	A8NW (SW)	511	2	414163 416046
106	<p>Substantiated Pollution Incident Register</p> <p>Authority: Environment Agency - North East Region, Yorkshire Area Incident Date: 20th March 2009 Incident Reference: 663022 Water Impact: Category 2 - Significant Incident Air Impact: Category 4 - No Impact Land Impact: Category 4 - No Impact Positional Accuracy: Located by supplier to within 10m Pollutant: Organic Chemicals/Products: Pesticides And Biocides</p>	A14SW (E)	555	2	415032 416449

Map ID	Details	Quadrant Reference (Compass Direction)	Estimated Distance From Site	Contact	NGR
107	<p>Substantiated Pollution Incident Register</p> <p>Authority: Environment Agency - North East Region, Yorkshire Area Incident Date: 24th November 2002 Incident Reference: 122711 Water Impact: Category 2 - Significant Incident Air Impact: Category 4 - No Impact Land Impact: Category 4 - No Impact Positional Accuracy: Located by supplier to within 10m Pollutant: Oils - Diesel (Including Agricultural)</p>	A8SE (S)	660	2	414494 415808
108	<p>Substantiated Pollution Incident Register</p> <p>Authority: Environment Agency - North East Region, Yorkshire Area Incident Date: 1st May 2020 Incident Reference: 1802794 Water Impact: Category 2 - Significant Incident Air Impact: Category 4 - No Impact Land Impact: Category 4 - No Impact Positional Accuracy: Located by supplier to within 10m Pollutant: Organic Chemicals : Paints / Varnishes</p>	A8SW (S)	690	2	414329 415794
108	<p>Substantiated Pollution Incident Register</p> <p>Authority: Environment Agency - North East Region, Yorkshire Area Incident Date: 11th December 2005 Incident Reference: 365413 Water Impact: Category 1 - Major Incident Air Impact: Category 4 - No Impact Land Impact: Category 4 - No Impact Positional Accuracy: Located by supplier to within 10m Pollutant: Organic Chemicals/Products: Surfactants And Detergents</p>	A8SW (S)	717	2	414312 415770
109	<p>Substantiated Pollution Incident Register</p> <p>Authority: Environment Agency - North East Region, Yorkshire Area Incident Date: 26th November 2004 Incident Reference: 279760 Water Impact: Category 2 - Significant Incident Air Impact: Category 4 - No Impact Land Impact: Category 4 - No Impact Positional Accuracy: Located by supplier to within 10m Pollutant: Oils - Diesel (Including Agricultural)</p>	A8SW (S)	842	2	414146 415687
110	<p>Substantiated Pollution Incident Register</p> <p>Authority: Environment Agency - North East Region, Yorkshire Area Incident Date: 23rd June 2011 Incident Reference: 896292 Water Impact: Category 4 - No Impact Air Impact: Category 4 - No Impact Land Impact: Category 2 - Significant Incident Positional Accuracy: Located by supplier to within 10m Pollutant: Inert : Construction / Demolition Material Pollutant: Specific Waste Materials: Commercial Waste Pollutant: Specific Waste Materials: Household Waste</p>	A8SW (S)	929	2	414151 415594
111	<p>Water Abstractions</p> <p>Operator: Bates & Company (Huddersfield) Ltd Licence Number: 2/27/11/025 Permit Version: Not Supplied Location: Location Description Not Available Authority: Environment Agency, North East Region Abstraction: General Industrial Abstraction Type: Not Supplied Source: Groundwater Daily Rate (m3): 136 Yearly Rate (m3): 31822 Details: Coal Measures Licence Revoked Authorised Start: Not Supplied Authorised End: Not Supplied Permit Start Date: Not Supplied Permit End Date: Not Supplied Positional Accuracy: Located by supplier to within 100m</p>	A13SW (S)	181	2	414400 416300

Map ID	Details	Quadrant Reference (Compass Direction)	Estimated Distance From Site	Contact	NGR
112	<p>Water Abstractions</p> <p>Operator: British Waterways Board Licence Number: 2/27/11/160 Permit Version: 100 Location: Huddersfield Canal Authority: Environment Agency, North East Region Abstraction: Research Non-University/College: General Cooling (Existing Licences Only) (Low Loss)</p> <p>Abstraction Type: Water may be abstracted from a single point Source: Surface Daily Rate (m3): 3600 Yearly Rate (m3): 700000 Details: Huddersfield Polytechnic, Central Services Building, Huddersfield Authorised Start: 01 January Authorised End: 31 December Permit Start Date: 17th November 1993 Permit End Date: Not Supplied Positional Accuracy: Located by supplier to within 100m</p>	A14SW (E)	332	2	414800 416400
113	<p>Water Abstractions</p> <p>Operator: Canal And River Trust Licence Number: 2/27/11/160 Permit Version: 102 Location: Huddersfield Canal Authority: Environment Agency, North East Region Abstraction: Research Non-University/College: General Cooling (Existing Licences Only) (Low Loss)</p> <p>Abstraction Type: Water may be abstracted from a single point Source: Surface Daily Rate (m3): Not Supplied Yearly Rate (m3): Not Supplied Details: Huddersfield Polytechnic, Central Services Building, Huddersfield Authorised Start: 01 January Authorised End: 31 December Permit Start Date: 21st January 2008 Permit End Date: Not Supplied Positional Accuracy: Located by supplier to within 10m</p>	A14SW (E)	410	2	414870 416360
113	<p>Water Abstractions</p> <p>Operator: British Waterways Licence Number: 2/27/11/160 Permit Version: 101 Location: Huddersfield Canal Authority: Environment Agency, North East Region Abstraction: Research Non-University/College: General Cooling (Existing Licences Only) (Low Loss)</p> <p>Abstraction Type: Water may be abstracted from a single point Source: Surface Daily Rate (m3): Not Supplied Yearly Rate (m3): Not Supplied Details: Huddersfield Polytechnic, Central Services Building, Huddersfield Authorised Start: 01 January Authorised End: 31 December Permit Start Date: 8th March 2004 Permit End Date: Not Supplied Positional Accuracy: Located by supplier to within 10m</p>	A14SW (E)	410	2	414870 416360
114	<p>Water Abstractions</p> <p>Operator: British Waterways Board; Licence Number: 2/27/11/134 Permit Version: Not Supplied Location: Location Description Not Available Authority: Environment Agency, North East Region Abstraction: General Industrial Abstraction Type: Not Supplied Source: Surface Daily Rate (m3): 0 Yearly Rate (m3): 455 Details: Licence Revoked Authorised Start: Not Supplied Authorised End: Not Supplied Permit Start Date: Not Supplied Permit End Date: Not Supplied Positional Accuracy: Located by supplier to within 100m</p>	A14SW (SE)	422	2	414800 416200

Map ID	Details	Quadrant Reference (Compass Direction)	Estimated Distance From Site	Contact	NGR
114	<p>Water Abstractions</p> <p>Operator: Larchfield Textiles Ltd Licence Number: 2/27/11/007 Permit Version: Not Supplied Location: Location Description Not Available Authority: Environment Agency, North East Region Abstraction: General Industrial Abstraction Type: Not Supplied Source: Groundwater Daily Rate (m3): 455 Yearly Rate (m3): 90920 Details: Millstone Grit Licence Lapsed Authorised Start: Not Supplied Authorised End: Not Supplied Permit Start Date: Not Supplied Permit End Date: Not Supplied Positional Accuracy: Located by supplier to within 100m</p>	A14SW (SE)	425	2	414800 416195
115	<p>Water Abstractions</p> <p>Operator: Walter Sykes Ltd Licence Number: 2/27/11/012 Permit Version: Not Supplied Location: Location Description Not Available Authority: Environment Agency, North East Region Abstraction: General Industrial Abstraction Type: Not Supplied Source: Groundwater Daily Rate (m3): 909 Yearly Rate (m3): 181840 Details: Millstone Grit Licence Revoked Authorised Start: Not Supplied Authorised End: Not Supplied Permit Start Date: Not Supplied Permit End Date: Not Supplied Positional Accuracy: Located by supplier to within 100m</p>	A8NE (SE)	432	2	414700 416100
115	<p>Water Abstractions</p> <p>Operator: Canal And River Trust Licence Number: 2/27/11/175 Permit Version: 103 Location: Huddersfield Narrow Canal Authority: Environment Agency, North East Region Abstraction: Research Non-University/College: General Cooling (Existing Licences Only) (Low Loss) Abstraction Type: Water may be abstracted from a river or stream reach, or a row of wellpoints Source: Surface Daily Rate (m3): Not Supplied Yearly Rate (m3): Not Supplied Details: Huddersfield University, West Mills, Huddersfield, West Yorkshire Authorised Start: 01 January Authorised End: 31 December Permit Start Date: 21st January 2008 Permit End Date: Not Supplied Positional Accuracy: Located by supplier to within 10m</p>	A8NE (SE)	444	2	414690 416080
115	<p>Water Abstractions</p> <p>Operator: British Waterways Licence Number: 2/27/11/175 Permit Version: 102 Location: Huddersfield Narrow Canal Authority: Environment Agency, North East Region Abstraction: Research Non-University/College: General Cooling (Existing Licences Only) (Low Loss) Abstraction Type: Water may be abstracted from a river or stream reach, or a row of wellpoints Source: Surface Daily Rate (m3): Not Supplied Yearly Rate (m3): Not Supplied Details: Huddersfield University, West Mills, Huddersfield, West Yorkshire Authorised Start: 01 January Authorised End: 31 December Permit Start Date: 2nd April 2004 Permit End Date: Not Supplied Positional Accuracy: Located by supplier to within 10m</p>	A8NE (SE)	444	2	414690 416080

Map ID	Details	Quadrant Reference (Compass Direction)	Estimated Distance From Site	Contact	NGR
116	<p>Water Abstractions</p> <p>Operator: Canal And River Trust Licence Number: Ne/027/0011/011 Permit Version: 1 Location: Huddersfield Narrow Canal Authority: Environment Agency, North East Region Abstraction: Research Non-University/College: Non-Evaporative Cooling Abstraction Type: Water may be abstracted from a single point Source: Surface Daily Rate (m3): Not Supplied Yearly Rate (m3): Not Supplied Details: Not Supplied Authorised Start: 01 April Authorised End: 31 March Permit Start Date: 24th April 2012 Permit End Date: Not Supplied Positional Accuracy: Located by supplier to within 10m</p>	A8NW (SW)	468	2	414179 416087
117	<p>Water Abstractions</p> <p>Operator: Ska Textiles Ltd Licence Number: 2/27/11/176 Permit Version: 101 Location: Borehole - Coal Measures - Huddersfield Authority: Environment Agency, North East Region Abstraction: Textiles And Leather: General Use (Medium Loss) Abstraction Type: Water may be abstracted from a single point Source: Groundwater Daily Rate (m3): Not Supplied Yearly Rate (m3): Not Supplied Details: Commercial Mills, Firth Street, Huddersfield Authorised Start: 01 January Authorised End: 31 December Permit Start Date: 8th February 2001 Permit End Date: Not Supplied Positional Accuracy: Located by supplier to within 10m</p>	A8NW (S)	474	2	414400 416000
118	<p>Water Abstractions</p> <p>Operator: Ska Textiles Ltd Licence Number: 2/27/11/176 Permit Version: 101 Location: Borehole - Coal Measures - Huddersfield Authority: Environment Agency, North East Region Abstraction: Textiles And Leather: General Use (Medium Loss) Abstraction Type: Water may be abstracted from a single point Source: Groundwater Daily Rate (m3): Not Supplied Yearly Rate (m3): Not Supplied Details: Commercial Mills, Firth Street, Huddersfield Authorised Start: 01 January Authorised End: 31 December Permit Start Date: 8th February 2001 Permit End Date: Not Supplied Positional Accuracy: Located by supplier to within 10m</p>	A8NE (S)	485	2	414600 416000
118	<p>Water Abstractions</p> <p>Operator: Ska Textiles Ltd Licence Number: 2/27/11/176 Permit Version: 100 Location: Borehole Authority: Environment Agency, North East Region Abstraction: Textiles & Leather: General Use (High Loss) Abstraction Type: Water may be abstracted from a single point Source: Groundwater Daily Rate (m3): 1092 Yearly Rate (m3): 398580 Details: Commercial Mills, Firth Street, Huddersfield - Authorised Start: 01 January Authorised End: 31 December Permit Start Date: 16th March 1996 Permit End Date: Not Supplied Positional Accuracy: Located by supplier to within 100m</p>	A8NE (S)	485	2	414600 416000

Map ID	Details	Quadrant Reference (Compass Direction)	Estimated Distance From Site	Contact	NGR
118	<p>Water Abstractions</p> <p>Operator: Ska Textiles Ltd Licence Number: 2/27/11/176 Permit Version: 100 Location: Borehole Authority: Environment Agency, North East Region Abstraction: Textiles And Leather: General Use (Medium Loss) Abstraction Type: Water may be abstracted from a single point Source: Groundwater Daily Rate (m3): Not Supplied Yearly Rate (m3): Not Supplied Details: Commercial Mills, Firth Street, Huddersfield Authorised Start: 01 January Authorised End: 31 December Permit Start Date: 16th March 1996 Permit End Date: Not Supplied Positional Accuracy: Located by supplier to within 10m</p>	A8NE (S)	485	2	414600 416000
119	<p>Water Abstractions</p> <p>Operator: British Waterways Board Licence Number: 2/27/11/175 Permit Version: 101 Location: Huddersfield Narrow Canal Authority: Environment Agency, North East Region Abstraction: Research Non-University/College: General Cooling (Existing Licences Only) (Low Loss) Abstraction Type: Water may be abstracted from a river or stream reach, or a row of wellpoints Source: Surface Daily Rate (m3): Not Supplied Yearly Rate (m3): Not Supplied Details: Huddersfield University, West Mills, Huddersfield, West Yorkshire Authorised Start: 01 January Authorised End: 31 December Permit Start Date: 10th March 2003 Permit End Date: Not Supplied Positional Accuracy: Located by supplier to within 10m</p>	A8NE (S)	491	2	414650 416010
119	<p>Water Abstractions</p> <p>Operator: British Waterways Board Licence Number: 2/27/11/175 Permit Version: 100 Location: Huddersfield Narrow Canal Authority: Environment Agency, North East Region Abstraction: Research Non-University/College: General Cooling (Existing Licences Only) (Low Loss) Abstraction Type: Water may be abstracted from a river or stream reach, or a row of wellpoints Source: Surface Daily Rate (m3): 3960 Yearly Rate (m3): 1446000 Details: Huddersfield University, West Mills, Huddersfield, West Yorkshire Authorised Start: 01 January Authorised End: 31 December Permit Start Date: 22nd September 1994 Permit End Date: Not Supplied Positional Accuracy: Located by supplier to within 100m</p>	A8NE (S)	491	2	414650 416010
120	<p>Water Abstractions</p> <p>Operator: A T C Fine Worsted Division Ltd Licence Number: 2/27/11/048 Permit Version: Not Supplied Location: Location Description Not Available Authority: Environment Agency, North East Region Abstraction: Unclassified (Other) Abstraction Type: Not Supplied Source: Surface Daily Rate (m3): 68 Yearly Rate (m3): 727 Details: Licence Revoked Authorised Start: Not Supplied Authorised End: Not Supplied Permit Start Date: Not Supplied Permit End Date: Not Supplied Positional Accuracy: Located by supplier to within 100m</p>	A8NW (SW)	525	2	414180 416020

Map ID	Details	Quadrant Reference (Compass Direction)	Estimated Distance From Site	Contact	NGR
120	<p>Water Abstractions</p> <p>Operator: A T C Fine Worsted Division Ltd Licence Number: 2/27/11/049 Permit Version: Not Supplied Location: Location Description Not Available Authority: Environment Agency, North East Region Abstraction: Cooling/Gen Ind. Abstraction Type: Not Supplied Source: Groundwater Daily Rate (m3): 1500 Yearly Rate (m3): 105000 Details: Millstone Grit Licence Revoked Authorised Start: Not Supplied Authorised End: Not Supplied Permit Start Date: Not Supplied Permit End Date: Not Supplied Positional Accuracy: Located by supplier to within 100m</p>	A8NW (SW)	537	2	414190 416000
121	<p>Water Abstractions</p> <p>Operator: N Batley Ltd Licence Number: 2/27/11/120 Permit Version: Not Supplied Location: Location Description Not Available Authority: Environment Agency, North East Region Abstraction: General Industrial Abstraction Type: Not Supplied Source: Surface Daily Rate (m3): 23 Yearly Rate (m3): 227 Details: Licence Revoked Authorised Start: Not Supplied Authorised End: Not Supplied Permit Start Date: Not Supplied Permit End Date: Not Supplied Positional Accuracy: Located by supplier to within 100m</p>	A14SW (E)	552	2	415001 416301
122	<p>Water Abstractions</p> <p>Operator: Kirklees Council Licence Number: 2/27/11/193/R01 Permit Version: 2 Location: Borehole - Coal Measures - Huddersfield Authority: Environment Agency, North East Region Abstraction: Public Administration: Heat Pump Abstraction Type: Water may be abstracted from a single point Source: Groundwater Daily Rate (m3): Not Supplied Yearly Rate (m3): Not Supplied Details: Not Supplied Authorised Start: 01 April Authorised End: 31 March Permit Start Date: 2nd October 2017 Permit End Date: Not Supplied Positional Accuracy: Located by supplier to within 10m</p>	A18SE (N)	557	2	414584 417037
122	<p>Water Abstractions</p> <p>Operator: Kirklees Council Licence Number: 2/27/11/193/R01 Permit Version: 1 Location: Borehole - Coal Measures - Huddersfield Authority: Environment Agency, North East Region Abstraction: Public Administration: Heat Pump Abstraction Type: Water may be abstracted from a single point Source: Groundwater Daily Rate (m3): Not Supplied Yearly Rate (m3): Not Supplied Details: Not Supplied Authorised Start: 01 April Authorised End: 31 March Permit Start Date: 17th April 2015 Permit End Date: Not Supplied Positional Accuracy: Located by supplier to within 10m</p>	A18SE (N)	557	2	414584 417037

Map ID	Details	Quadrant Reference (Compass Direction)	Estimated Distance From Site	Contact	NGR
122	<p>Water Abstractions</p> <p>Operator: Kirklees Metropolitan Council Licence Number: 2/27/11/193 Permit Version: 2 Location: Borehole - Coal Measures - Huddersfield Authority: Environment Agency, North East Region Abstraction: Public Administration: Non-Evaporative Cooling Abstraction Type: Water may be abstracted from a single point Source: Groundwater Daily Rate (m3): Not Supplied Yearly Rate (m3): Not Supplied Details: The Media Centre, Northumberland St,Castlegate, Huddersfield. Hd1 1rl Authorised Start: 01 May Authorised End: 30 September Permit Start Date: 1st April 2008 Permit End Date: Not Supplied Positional Accuracy: Located by supplier to within 10m</p>	A18SE (N)	559	2	414580 417040
122	<p>Water Abstractions</p> <p>Operator: Kirklees Metropolitan Council Licence Number: 2/27/11/193 Permit Version: 1 Location: Borehole - Coal Measures - Huddersfield Authority: Environment Agency, North East Region Abstraction: Public Administration: Non-Evaporative Cooling Abstraction Type: Water may be abstracted from a single point Source: Groundwater Daily Rate (m3): Not Supplied Yearly Rate (m3): Not Supplied Details: The Media Centre, Northumberland St,Castlegate, Huddersfield. Hd1 1rl Authorised Start: 01 May Authorised End: 30 September Permit Start Date: 18th May 2007 Permit End Date: Not Supplied Positional Accuracy: Located by supplier to within 10m</p>	A18SE (N)	559	2	414580 417040
123	<p>Water Abstractions</p> <p>Operator: Eldon Combing Company Ltd Licence Number: 2/27/11/026 Permit Version: Not Supplied Location: Location Description Not Available Authority: Environment Agency, North East Region Abstraction: General Industrial Abstraction Type: Not Supplied Source: Groundwater Daily Rate (m3): 218 Yearly Rate (m3): 56734 Details: Millstone Grit Licence Revoked Authorised Start: Not Supplied Authorised End: Not Supplied Permit Start Date: Not Supplied Permit End Date: Not Supplied Positional Accuracy: Located by supplier to within 100m</p>	A8NW (S)	594	2	414300 415900
124	<p>Water Abstractions</p> <p>Operator: British Waterways Board Licence Number: 2/27/11/143 Permit Version: Not Supplied Location: Location Description Not Available Authority: Environment Agency, North East Region Abstraction: General Industrial Abstraction Type: Not Supplied Source: Surface Daily Rate (m3): 0 Yearly Rate (m3): 81828 Details: Licence Revoked Authorised Start: Not Supplied Authorised End: Not Supplied Permit Start Date: Not Supplied Permit End Date: Not Supplied Positional Accuracy: Located by supplier to within 100m</p>	A12SE (SW)	604	2	413900 416200

Map ID	Details	Quadrant Reference (Compass Direction)	Estimated Distance From Site	Contact	NGR
125	<p>Water Abstractions</p> <p>Operator: Kaye Brown Ltd Licence Number: 2/27/11/024 Permit Version: Not Supplied Location: Location Description Not Available Authority: Environment Agency, North East Region Abstraction: General Industrial Abstraction Type: Not Supplied Source: Surface Daily Rate (m3): 91 Yearly Rate (m3): 27276 Details: Licence Revoked Authorised Start: Not Supplied Authorised End: Not Supplied Permit Start Date: Not Supplied Permit End Date: Not Supplied Positional Accuracy: Located by supplier to within 100m</p>	A9NW (SE)	655	2	414800 415900
125	<p>Water Abstractions</p> <p>Operator: Knowles Kaye & Company Ltd Licence Number: 2/27/11/043 Permit Version: Not Supplied Location: Location Description Not Available Authority: Environment Agency, North East Region Abstraction: General Industrial Abstraction Type: Not Supplied Source: Surface Daily Rate (m3): 82 Yearly Rate (m3): 3409 Details: Licence Revoked Authorised Start: Not Supplied Authorised End: Not Supplied Permit Start Date: Not Supplied Permit End Date: Not Supplied Positional Accuracy: Located by supplier to within 100m</p>	A9NW (SE)	659	2	414800 415895
126	<p>Water Abstractions</p> <p>Operator: James Haigh Ltd Licence Number: 2/27/11/056 Permit Version: Not Supplied Location: Location Description Not Available Authority: Environment Agency, North East Region Abstraction: General Industrial Abstraction Type: Not Supplied Source: Groundwater Daily Rate (m3): 909 Yearly Rate (m3): 27276 Details: Millstone Grit Licence Lapsed Authorised Start: Not Supplied Authorised End: Not Supplied Permit Start Date: Not Supplied Permit End Date: Not Supplied Positional Accuracy: Located by supplier to within 100m</p>	A8SE (S)	669	2	414500 415800
126	<p>Water Abstractions</p> <p>Operator: James Haigh Ltd Licence Number: 2/27/11/055 Permit Version: Not Supplied Location: Location Description Not Available Authority: Environment Agency, North East Region Abstraction: General Industrial Abstraction Type: Not Supplied Source: Surface Daily Rate (m3): 909 Yearly Rate (m3): 227300 Details: Licence Lapsed Authorised Start: Not Supplied Authorised End: Not Supplied Permit Start Date: Not Supplied Permit End Date: Not Supplied Positional Accuracy: Located by supplier to within 100m</p>	A8SE (S)	674	2	414500 415795

Map ID	Details	Quadrant Reference (Compass Direction)	Estimated Distance From Site	Contact	NGR
127	<p>Water Abstractions</p> <p>Operator: Ska Textiles Ltd Licence Number: 2/27/11/190 Permit Version: 2 Location: Borehole-Millstone Grit-Huddersfield Authority: Environment Agency, North East Region Abstraction: Textiles And Leather: Process Water Abstraction Type: Water may be abstracted from a single point Source: Groundwater Daily Rate (m3): Not Supplied Yearly Rate (m3): Not Supplied Details: St Thomas Road,Huddersfield Authorised Start: 01 January Authorised End: 31 December Permit Start Date: 18th April 2006 Permit End Date: Not Supplied Positional Accuracy: Located by supplier to within 10m</p>	A7NE (SW)	709	2	413830 416110
127	<p>Water Abstractions</p> <p>Operator: Ska Textiles Ltd Licence Number: 2/27/11/190 Permit Version: 1 Location: Borehole-Millstone Grit-Huddersfield Authority: Environment Agency, North East Region Abstraction: Textiles And Leather: Process Water Abstraction Type: Water may be abstracted from a single point Source: Groundwater Daily Rate (m3): Not Supplied Yearly Rate (m3): Not Supplied Details: St Thomas Road,Huddersfield Authorised Start: 01 January Authorised End: 31 December Permit Start Date: 4th February 2005 Permit End Date: Not Supplied Positional Accuracy: Located by supplier to within 10m</p>	A7NE (SW)	709	2	413830 416110
128	<p>Water Abstractions</p> <p>Operator: Taylor & Lodge Ltd Licence Number: 2/27/10/009 Permit Version: 100 Location: River Holme - Huddersfield Authority: Environment Agency, North East Region Abstraction: Textiles And Leather: General Use (Medium Loss) Abstraction Type: Water may be abstracted from a single point Source: Surface Daily Rate (m3): 327 Yearly Rate (m3): 54552 Details: Rushcliffe Mills, Huddersfield Authorised Start: 01 January Authorised End: 31 December Permit Start Date: 1st December 1965 Permit End Date: Not Supplied Positional Accuracy: Located by supplier to within 100m</p>	A8SW (S)	718	2	414200 415800
129	<p>Water Abstractions</p> <p>Operator: Ska Textiles Ltd Licence Number: Ne/027/0011/006 Permit Version: 1 Location: Borehole-Millstone Grit-Huddersfield Authority: Environment Agency, North East Region Abstraction: Textiles And Leather: Process Water Abstraction Type: Water may be abstracted from a single point Source: Groundwater Daily Rate (m3): Not Supplied Yearly Rate (m3): Not Supplied Details: St Thomas Road,Huddersfield Authorised Start: 01 April Authorised End: 31 March Permit Start Date: 6th January 2011 Permit End Date: Not Supplied Positional Accuracy: Located by supplier to within 10m</p>	A7NE (SW)	779	2	413794 416036

Map ID	Details	Quadrant Reference (Compass Direction)	Estimated Distance From Site	Contact	NGR
130	<p>Water Abstractions</p> <p>Operator: E J Clay Ltd Licence Number: 2/27/10/012 Permit Version: Not Supplied Location: Location Description Not Available Authority: Environment Agency, North East Region Abstraction: General Industrial Abstraction Type: Not Supplied Source: Surface Daily Rate (m3): 773 Yearly Rate (m3): 181840 Details: Licence Revoked Authorised Start: Not Supplied Authorised End: Not Supplied Permit Start Date: Not Supplied Permit End Date: Not Supplied Positional Accuracy: Located by supplier to within 100m</p>	A7SE (SW)	847	2	414100 415700
131	<p>Water Abstractions</p> <p>Operator: Peabody Holmes Ltd Licence Number: 2/27/11/005 Permit Version: Not Supplied Location: Location Description Not Available Authority: Environment Agency, North East Region Abstraction: Cooling Abstraction Type: Not Supplied Source: Surface Daily Rate (m3): 455 Yearly Rate (m3): 6819 Details: Licence Revoked Authorised Start: Not Supplied Authorised End: Not Supplied Permit Start Date: Not Supplied Permit End Date: Not Supplied Positional Accuracy: Located by supplier to within 100m</p>	A19SE (NE)	924	2	415300 416900
132	<p>Water Abstractions</p> <p>Operator: Brierley Bros Ltd Licence Number: 2/27/10/044 Permit Version: Not Supplied Location: Location Description Not Available Authority: Environment Agency, North East Region Abstraction: General Industrial Abstraction Type: Not Supplied Source: Surface Daily Rate (m3): 59 Yearly Rate (m3): 10150 Details: Licence Revoked Authorised Start: Not Supplied Authorised End: Not Supplied Permit Start Date: Not Supplied Permit End Date: Not Supplied Positional Accuracy: Located by supplier to within 100m</p>	A7SE (S)	940	2	414100 415600
	<p>Water Abstractions</p> <p>Operator: Syngenta Ltd Licence Number: 2/27/11/060 Permit Version: 102 Location: Borehole 3 - Millstone Grit Authority: Environment Agency, North East Region Abstraction: Chemicals: General Cooling (Existing Licences Only) (Low Loss) Abstraction Type: Water may be abstracted from a single point Source: Groundwater Daily Rate (m3): Not Supplied Yearly Rate (m3): Not Supplied Details: Dalton Works, Leeds Road, Huddersfield Authorised Start: 01 January Authorised End: 31 December Permit Start Date: 12th October 2006 Permit End Date: Not Supplied Positional Accuracy: Located by supplier to within 10m</p>	A19NE (NE)	1083	2	415200 417290

Map ID	Details	Quadrant Reference (Compass Direction)	Estimated Distance From Site	Contact	NGR
	<p>Water Abstractions</p> <p>Operator: Syngenta Ltd Licence Number: 2/27/11/060 Permit Version: 102 Location: Borehole 3 - Millstone Grit Authority: Environment Agency, North East Region Abstraction: Chemicals: Process Water Abstraction Type: Water may be abstracted from a single point Source: Groundwater Daily Rate (m3): Not Supplied Yearly Rate (m3): Not Supplied Details: Dalton Works, Leeds Road, Huddersfield Authorised Start: 01 January Authorised End: 31 December Permit Start Date: 12th October 2006 Permit End Date: Not Supplied Positional Accuracy: Located by supplier to within 10m</p>	A19NE (NE)	1083	2	415200 417290
	<p>Water Abstractions</p> <p>Operator: Syngenta Ltd Licence Number: 2/27/11/060 Permit Version: 101 Location: Borehole 3 - Millstone Grit Authority: Environment Agency, North East Region Abstraction: Chemicals: General Cooling (Existing Licences Only) (Low Loss) Abstraction Type: Water may be abstracted from a single point Source: Groundwater Daily Rate (m3): Not Supplied Yearly Rate (m3): Not Supplied Details: I.C.I., Ltd., Dalton Works, Leeds Road, Huddersfield Authorised Start: 01 January Authorised End: 31 December Permit Start Date: 19th December 2000 Permit End Date: Not Supplied Positional Accuracy: Located by supplier to within 10m</p>	A19NE (NE)	1083	2	415200 417290
	<p>Water Abstractions</p> <p>Operator: Zeneca Fine Chemical Manufacturing Organisation Licence Number: 2/27/11/060 Permit Version: 100 Location: Borehole 3 - Carboniferous Millstone Grit - Huddersfield Authority: Environment Agency, North East Region Abstraction: Chemicals: General Cooling (Existing Licences Only) (Low Loss) Abstraction Type: Water may be abstracted from a single point Source: Groundwater Daily Rate (m3): Not Supplied Yearly Rate (m3): Not Supplied Details: I.C.I., Ltd., Dalton Works, Leeds Road, Huddersfield Authorised Start: 01 January Authorised End: 31 December Permit Start Date: 27th January 1966 Permit End Date: Not Supplied Positional Accuracy: Located by supplier to within 10m</p>	A19NE (NE)	1083	2	415200 417290
	<p>Water Abstractions</p> <p>Operator: Central Electricity Generating Board Licence Number: 2/27/11/116 Permit Version: Not Supplied Location: Location Description Not Available Authority: Environment Agency, North East Region Abstraction: Cooling/Gen Ind. Abstraction Type: Not Supplied Source: Surface Daily Rate (m3): 27000 Yearly Rate (m3): 2000000 Details: Licence Revoked Authorised Start: Not Supplied Authorised End: Not Supplied Permit Start Date: Not Supplied Permit End Date: Not Supplied Positional Accuracy: Located by supplier to within 100m</p>	A19NE (NE)	1090	2	415200 417300

Map ID	Details	Quadrant Reference (Compass Direction)	Estimated Distance From Site	Contact	NGR
	<p>Water Abstractions</p> <p>Operator: Graham Building Supplies Ltd Licence Number: 2/27/11/035 Permit Version: Not Supplied Location: Location Description Not Available Authority: Environment Agency, North East Region Abstraction: General Industrial Abstraction Type: Not Supplied Source: Groundwater Daily Rate (m3): 182 Yearly Rate (m3): 27270 Details: Coal Measures Licence Revoked Authorised Start: Not Supplied Authorised End: Not Supplied Permit Start Date: Not Supplied Permit End Date: Not Supplied Positional Accuracy: Located by supplier to within 100m</p>	A24SW (NE)	1099	2	414900 417500
	<p>Water Abstractions</p> <p>Operator: Syngenta Ltd Licence Number: 2/27/11/060 Permit Version: 102 Location: Borehole 4 - Millstone Grit - Huddersfield Authority: Environment Agency, North East Region Abstraction: Chemicals: General Cooling (Existing Licences Only) (Low Loss) Abstraction Type: Water may be abstracted from a single point Source: Groundwater Daily Rate (m3): Not Supplied Yearly Rate (m3): Not Supplied Details: Dalton Works, Leeds Road, Huddersfield Authorised Start: 01 January Authorised End: 31 December Permit Start Date: 12th October 2006 Permit End Date: Not Supplied Positional Accuracy: Located by supplier to within 10m</p>	A19NE (NE)	1154	2	415180 417400
	<p>Water Abstractions</p> <p>Operator: Syngenta Ltd Licence Number: 2/27/11/060 Permit Version: 102 Location: Borehole 4 - Millstone Grit - Huddersfield Authority: Environment Agency, North East Region Abstraction: Chemicals: Process Water Abstraction Type: Water may be abstracted from a single point Source: Groundwater Daily Rate (m3): Not Supplied Yearly Rate (m3): Not Supplied Details: Dalton Works, Leeds Road, Huddersfield Authorised Start: 01 January Authorised End: 31 December Permit Start Date: 12th October 2006 Permit End Date: Not Supplied Positional Accuracy: Located by supplier to within 10m</p>	A19NE (NE)	1154	2	415180 417400
	<p>Water Abstractions</p> <p>Operator: Syngenta Ltd Licence Number: 2/27/11/060 Permit Version: 101 Location: Borehole 4 - Millstone Grit - Huddersfield Authority: Environment Agency, North East Region Abstraction: Chemicals: General Cooling (Existing Licences Only) (Low Loss) Abstraction Type: Water may be abstracted from a single point Source: Groundwater Daily Rate (m3): Not Supplied Yearly Rate (m3): Not Supplied Details: I.C.I., Ltd., Dalton Works, Leeds Road, Huddersfield Authorised Start: 01 January Authorised End: 31 December Permit Start Date: 19th December 2000 Permit End Date: Not Supplied Positional Accuracy: Located by supplier to within 10m</p>	A19NE (NE)	1154	2	415180 417400

Map ID	Details	Quadrant Reference (Compass Direction)	Estimated Distance From Site	Contact	NGR
	<p>Water Abstractions</p> <p>Operator: Zeneca Fine Chemical Manufacturing Organisation Licence Number: 2/27/11/060 Permit Version: 100 Location: Borehole 4 - Carboniferous Millstone Grit - Huddersfield Authority: Environment Agency, North East Region Abstraction: Chemicals: General Cooling (Existing Licences Only) (Low Loss) Abstraction Type: Water may be abstracted from a single point Source: Groundwater Daily Rate (m3): Not Supplied Yearly Rate (m3): Not Supplied Details: I.C.I., Ltd., Dalton Works, Leeds Road, Huddersfield Authorised Start: 01 January Authorised End: 31 December Permit Start Date: 27th January 1966 Permit End Date: Not Supplied Positional Accuracy: Located by supplier to within 10m</p>	A19NE (NE)	1154	2	415180 417400
	<p>Water Abstractions</p> <p>Operator: James Robinson & Company Ltd Licence Number: 2/27/11/070 Permit Version: Not Supplied Location: Laneside Mills, Hillhouse Lane, HUDDERSFIELD Authority: Environment Agency, North East Region Abstraction: General Industrial Abstraction Type: Not Supplied Source: Surface Daily Rate (m3): 182 Yearly Rate (m3): 5455 Details: Licence Status: Revoked Authorised Start: Not Supplied Authorised End: Not Supplied Permit Start Date: Not Supplied Permit End Date: Not Supplied Positional Accuracy: Located by supplier to within 100m</p>	A24SW (N)	1155	2	414805 417595
	<p>Water Abstractions</p> <p>Operator: British Waterways Licence Number: 2/27/11/182 Permit Version: 100 Location: Huddersfield Broad Canal Authority: Environment Agency, North East Region Abstraction: Chemicals: General Use (Medium Loss) Abstraction Type: Water may be abstracted from a single point Source: Surface Daily Rate (m3): 750 Yearly Rate (m3): 170000 Details: Premises Of James Robinson Limited, Po Box 83, Hillhouse Lane, Huddersfield Authorised Start: 01 January Authorised End: 31 December Permit Start Date: 10th July 1998 Permit End Date: Not Supplied Positional Accuracy: Located by supplier to within 10m</p>	A24SW (N)	1158	2	414800 417600
	<p>Water Abstractions</p> <p>Operator: British Waterways Board; Licence Number: 2/27/11/138 Permit Version: Not Supplied Location: Prem Of James Robinson Ltd, Millhouse Lane, HUDDERSFIELD Authority: Environment Agency, North East Region Abstraction: Cooling/Gen Ind. Abstraction Type: Not Supplied Source: Surface Daily Rate (m3): 4200 Yearly Rate (m3): 805000 Details: Not Supplied Authorised Start: Not Supplied Authorised End: Not Supplied Permit Start Date: Not Supplied Permit End Date: Not Supplied Positional Accuracy: Located by supplier to within 100m</p>	A24SW (N)	1158	2	414800 417600

Map ID	Details	Quadrant Reference (Compass Direction)	Estimated Distance From Site	Contact	NGR
	<p>Water Abstractions</p> <p>Operator: W T Johnson & Sons (Huddersfield) Ltd Licence Number: 2/27/11/018 Permit Version: 100 Location: Borehole - Coal Measures - Moldgreen Authority: Environment Agency, North East Region Abstraction: Textiles And Leather: General Use (Medium Loss) Abstraction Type: Water may be abstracted from a single point Source: Groundwater Daily Rate (m3): 391 Yearly Rate (m3): 105854 Details: Bankfield Mills, Moldgreen, Huddersfield Authorised Start: 01 January Authorised End: 31 December Permit Start Date: 14th December 1965 Permit End Date: Not Supplied Positional Accuracy: Located by supplier to within 100m</p>	A15SW (E)	1254	2	415700 416200
	<p>Water Abstractions</p> <p>Operator: W T Johnson & Sons (Huddersfield) Ltd Licence Number: 2/27/11/031 Permit Version: 100 Location: Borehole - Coal Measures - Moldgreen Authority: Environment Agency, North East Region Abstraction: Textiles And Leather: General Use (Medium Loss) Abstraction Type: Water may be abstracted from a single point Source: Groundwater Daily Rate (m3): 136 Yearly Rate (m3): 36754 Details: Bankfield Mills, Moldgreen, Huddersfield Authorised Start: 01 January Authorised End: 31 December Permit Start Date: 14th December 1965 Permit End Date: Not Supplied Positional Accuracy: Located by supplier to within 10m</p>	A15SW (E)	1254	2	415700 416200
	<p>Water Abstractions</p> <p>Operator: H H Seddon & Sons Ltd Licence Number: 2/27/10/002 Permit Version: Not Supplied Location: Location Description Not Available Authority: Environment Agency, North East Region Abstraction: General Industrial Abstraction Type: Not Supplied Source: Surface Daily Rate (m3): 182 Yearly Rate (m3): 63640 Details: Licence Revoked Authorised Start: Not Supplied Authorised End: Not Supplied Permit Start Date: Not Supplied Permit End Date: Not Supplied Positional Accuracy: Located by supplier to within 100m</p>	A2NE (SW)	1294	2	413900 415300
	<p>Water Abstractions</p> <p>Operator: Britvic Soft Drinks Plc Licence Number: 2/27/11/023 Permit Version: 102 Location: Borehole-Millstone Grit-Huddersfield Authority: Environment Agency, North East Region Abstraction: Food And Drink: Water Bottling Abstraction Type: Water may be abstracted from a single point Source: Groundwater Daily Rate (m3): Not Supplied Yearly Rate (m3): Not Supplied Details: Willow Lane, Huddersfield Authorised Start: 01 April Authorised End: 31 March Permit Start Date: 1st January 2009 Permit End Date: Not Supplied Positional Accuracy: Located by supplier to within 10m</p>	A23SW (N)	1307	2	414140 417770

Map ID	Details	Quadrant Reference (Compass Direction)	Estimated Distance From Site	Contact	NGR
	<p>Water Abstractions</p> <p>Operator: Britvic Soft Drinks Ltd Licence Number: 2/27/11/023 Permit Version: 101 Location: Borehole-Millstone Grit-Huddersfield Authority: Environment Agency, North East Region Abstraction: Food And Drink: Water Bottling Abstraction Type: Water may be abstracted from a single point Source: Groundwater Daily Rate (m3): Not Supplied Yearly Rate (m3): Not Supplied Details: Willow Lane,Huddersfield Authorised Start: 01 January Authorised End: 31 December Permit Start Date: 1st November 2004 Permit End Date: Not Supplied Positional Accuracy: Located by supplier to within 10m</p>	A23SW (N)	1307	2	414140 417770
	<p>Water Abstractions</p> <p>Operator: Canal And River Trust Licence Number: 2/27/11/158 Permit Version: 103 Location: Huddersfield Broad Canal - Huddersfield Incinerator Authority: Environment Agency, North East Region Abstraction: Refuse and Recycling: General Use (Medium Loss) Abstraction Type: Water may be abstracted from a single point Source: Surface Daily Rate (m3): Not Supplied Yearly Rate (m3): Not Supplied Details: Huddersfield Corporation Incinerator Plant Authorised Start: 01 January Authorised End: 31 December Permit Start Date: 21st January 2008 Permit End Date: Not Supplied Positional Accuracy: Located by supplier to within 10m</p>	A24SW (N)	1320	2	414830 417760
	<p>Water Abstractions</p> <p>Operator: British Waterways Board Licence Number: 2/27/11/158 Permit Version: 102 Location: Huddersfield Broad Canal Authority: Environment Agency, North East Region Abstraction: Other Industrial/Commercial/Public Services: General Use (Medium Loss) Abstraction Type: Water may be abstracted from a single point Source: Surface Daily Rate (m3): 1 Yearly Rate (m3): 273000 Details: Huddersfield Corporation Incinerator Plant Authorised Start: 01 January Authorised End: 31 December Permit Start Date: 26th October 1999 Permit End Date: Not Supplied Positional Accuracy: Located by supplier to within 100m</p>	A24SW (N)	1320	2	414830 417760
	<p>Water Abstractions</p> <p>Operator: British Waterways Licence Number: 2/27/11/158 Permit Version: 102 Location: Huddersfield Broad Canal - Huddersfield Incinerator Authority: Environment Agency, North East Region Abstraction: Refuse and Recycling: General Use (Medium Loss) Abstraction Type: Water may be abstracted from a single point Source: Surface Daily Rate (m3): Not Supplied Yearly Rate (m3): Not Supplied Details: Huddersfield Corporation Incinerator Plant Authorised Start: 01 January Authorised End: 31 December Permit Start Date: 26th October 1999 Permit End Date: Not Supplied Positional Accuracy: Located by supplier to within 10m</p>	A24SW (N)	1320	2	414830 417760

Map ID	Details	Quadrant Reference (Compass Direction)	Estimated Distance From Site	Contact	NGR
	Water Abstractions Operator: Parkland Textiles Ltd Licence Number: 2/27/10/007 Permit Version: Not Supplied Location: Location Description Not Available Authority: Environment Agency, North East Region Abstraction: General Industrial Abstraction Type: Not Supplied Source: Surface Daily Rate (m3): 364 Yearly Rate (m3): 90920 Details: Licence Revoked Authorised Start: Not Supplied Authorised End: Not Supplied Permit Start Date: Not Supplied Permit End Date: Not Supplied Positional Accuracy: Located by supplier to within 100m	A2NE (SW)	1356	2	413840 415260
	Water Abstractions Operator: Britvic Soft Drinks Plc Licence Number: 2/27/11/023 Permit Version: 102 Location: Borehole-Millstone Grit- Huddersfield Authority: Environment Agency, North East Region Abstraction: Food And Drink: Water Bottling Abstraction Type: Water may be abstracted from a single point Source: Groundwater Daily Rate (m3): Not Supplied Yearly Rate (m3): Not Supplied Details: Willow Lane,Huddersfield Authorised Start: 01 April Authorised End: 31 March Permit Start Date: 1st January 2009 Permit End Date: Not Supplied Positional Accuracy: Located by supplier to within 10m	A23NW (N)	1391	2	414210 417870
	Water Abstractions Operator: Britvic Soft Drinks Ltd Licence Number: 2/27/11/023 Permit Version: 101 Location: Borehole - Millstone Grit Authority: Environment Agency, North East Region Abstraction: Food And Drink: Water Bottling Abstraction Type: Water may be abstracted from a single point Source: Groundwater Daily Rate (m3): Not Supplied Yearly Rate (m3): Not Supplied Details: Willow Lane,Huddersfield Authorised Start: 01 January Authorised End: 31 December Permit Start Date: 1st November 2004 Permit End Date: Not Supplied Positional Accuracy: Located by supplier to within 10m	A23NW (N)	1391	2	414210 417870
	Water Abstractions Operator: Benjamin Shaw & Sons Ltd Licence Number: 2/27/11/023 Permit Version: 100 Location: Borehole - Millstone Grit Authority: Environment Agency, North East Region Abstraction: Food And Drink: Water Bottling Abstraction Type: Water may be abstracted from a single point Source: Groundwater Daily Rate (m3): 1200 Yearly Rate (m3): 360000 Details: Benjamin Shaw & Sons Limited, Willow Lane, Huddersfield Authorised Start: 01 January Authorised End: 31 December Permit Start Date: 26th March 1999 Permit End Date: Not Supplied Positional Accuracy: Located by supplier to within 100m	A23NW (N)	1391	2	414210 417870

Map ID	Details	Quadrant Reference (Compass Direction)	Estimated Distance From Site	Contact	NGR
	<p>Water Abstractions</p> <p>Operator: Benjamin Shaw & Sons Ltd Licence Number: 2/27/11/023 Permit Version: 100 Location: Borehole - Millstone Grit Authority: Environment Agency, North East Region Abstraction: Food And Drink: Water Bottling Abstraction Type: Water may be abstracted from a single point Source: Groundwater Daily Rate (m3): Not Supplied Yearly Rate (m3): Not Supplied Details: Benjamin Shaw & Sons Limited, Willow Lane, Huddersfield Authorised Start: 01 January Authorised End: 31 December Permit Start Date: 26th March 1999 Permit End Date: Not Supplied Positional Accuracy: Located by supplier to within 100m</p>	A23NE (N)	1403	2	414500 417900
	<p>Water Abstractions</p> <p>Operator: Britvic Soft Drinks Plc Licence Number: 2/27/11/023 Permit Version: 102 Location: Borehole-Millstone Grit-Huddersfield Authority: Environment Agency, North East Region Abstraction: Food And Drink: Water Bottling Abstraction Type: Water may be abstracted from a single point Source: Groundwater Daily Rate (m3): Not Supplied Yearly Rate (m3): Not Supplied Details: Willow Lane,Huddersfield Authorised Start: 01 April Authorised End: 31 March Permit Start Date: 1st January 2009 Permit End Date: Not Supplied Positional Accuracy: Located by supplier to within 10m</p>	A23NW (N)	1415	2	414250 417900
	<p>Water Abstractions</p> <p>Operator: Britvic Soft Drinks Ltd Licence Number: 2/27/11/023 Permit Version: 101 Location: Borehole-Millstone Grit-Huddersfield Authority: Environment Agency, North East Region Abstraction: Food And Drink: Water Bottling Abstraction Type: Water may be abstracted from a single point Source: Groundwater Daily Rate (m3): Not Supplied Yearly Rate (m3): Not Supplied Details: Willow Lane,Huddersfield Authorised Start: 01 January Authorised End: 31 December Permit Start Date: 1st November 2004 Permit End Date: Not Supplied Positional Accuracy: Located by supplier to within 10m</p>	A23NW (N)	1415	2	414250 417900
	<p>Water Abstractions</p> <p>Operator: Canal And River Trust Licence Number: 2/27/11/131 Permit Version: 101 Location: Huddersfield Canal Authority: Environment Agency, North East Region Abstraction: Textiles & Leather: General Cooling (Existing Licences Only) (Low Loss) Abstraction Type: Water may be abstracted from a single point Source: Surface Daily Rate (m3): Not Supplied Yearly Rate (m3): Not Supplied Details: Huddersfield Dyeing Co, Canal Bank Dyeworks, Leeds Road, Huddersfield Authorised Start: 01 January Authorised End: 31 December Permit Start Date: 21st January 2008 Permit End Date: Not Supplied Positional Accuracy: Approximate location provided by supplier</p>	A24NW (N)	1601	2	415000 418000

Map ID	Details	Quadrant Reference (Compass Direction)	Estimated Distance From Site	Contact	NGR
	<p>Water Abstractions</p> <p>Operator: Canal And River Trust Licence Number: 2/27/11/131 Permit Version: 101 Location: Huddersfield Canal Authority: Environment Agency, North East Region Abstraction: Textiles And Leather: Process Water Abstraction Type: Water may be abstracted from a single point Source: Surface Daily Rate (m3): Not Supplied Yearly Rate (m3): Not Supplied Details: Huddersfield Dyeing Co, Canal Bank Dyeworks, Leeds Road, Huddersfield Authorised Start: 01 January Authorised End: 31 December Permit Start Date: 21st January 2008 Permit End Date: Not Supplied Positional Accuracy: Approximate location provided by supplier</p>	A24NW (N)	1601	2	415000 418000
	<p>Water Abstractions</p> <p>Operator: British Waterways Licence Number: 2/27/11/131 Permit Version: 100 Location: Huddersfield Canal Authority: Environment Agency, North East Region Abstraction: Textiles And Leather: General Use (Medium Loss) Abstraction Type: Water may be abstracted from a single point Source: Surface Daily Rate (m3): 1800 Yearly Rate (m3): 400000 Details: Huddersfield Dyeing Co, Canal Bank Dyeworks, Leeds Road, Huddersfield Authorised Start: 01 January Authorised End: 31 December Permit Start Date: 17th February 1993 Permit End Date: Not Supplied Positional Accuracy: Located by supplier to within 100m</p>	A24NW (N)	1601	2	415000 418000
	<p>Water Abstractions</p> <p>Operator: British Waterways Licence Number: 2/27/11/131 Permit Version: 100 Location: Huddersfield Canal Authority: Environment Agency, North East Region Abstraction: Textiles & Leather: General Cooling (Existing Licences Only) (Low Loss) Abstraction Type: Water may be abstracted from a single point Source: Surface Daily Rate (m3): Not Supplied Yearly Rate (m3): Not Supplied Details: Huddersfield Dyeing Co, Canal Bank Dyeworks, Leeds Road, Huddersfield Authorised Start: 01 January Authorised End: 31 December Permit Start Date: 17th February 1993 Permit End Date: Not Supplied Positional Accuracy: Approximate location provided by supplier</p>	A24NW (N)	1601	2	415000 418000
	<p>Water Abstractions</p> <p>Operator: British Waterways Licence Number: 2/27/11/131 Permit Version: 100 Location: Huddersfield Canal Authority: Environment Agency, North East Region Abstraction: Textiles And Leather: Process Water Abstraction Type: Water may be abstracted from a single point Source: Surface Daily Rate (m3): Not Supplied Yearly Rate (m3): Not Supplied Details: Huddersfield Dyeing Co, Canal Bank Dyeworks, Leeds Road, Huddersfield Authorised Start: 01 January Authorised End: 31 December Permit Start Date: 17th February 1993 Permit End Date: Not Supplied Positional Accuracy: Approximate location provided by supplier</p>	A24NW (N)	1601	2	415000 418000

Map ID	Details	Quadrant Reference (Compass Direction)	Estimated Distance From Site	Contact	NGR
	<p>Water Abstractions</p> <p>Operator: British Waterways Licence Number: 2/27/11/131 Permit Version: 100 Location: Huddersfield Canal Authority: Environment Agency, North East Region Abstraction: Textiles & Leather: General Use (Very Low Loss) Abstraction Type: Water may be abstracted from a single point Source: Surface Daily Rate (m3): Not Supplied Yearly Rate (m3): Not Supplied Details: Huddersfield Dyeing Co, Canal Bank Dyeworks, Leeds Road, Huddersfield Authorised Start: 01 January Authorised End: 31 December Permit Start Date: 17th February 1993 Permit End Date: Not Supplied Positional Accuracy: Located by supplier to within 100m</p>	A24NW (N)	1601	2	415000 418000
	<p>Water Abstractions</p> <p>Operator: Huddersfield Dyeing Co Ltd Licence Number: 2/27/11/171 Permit Version: 100 Location: Borehole - Millstone Grit - Huddersfield Authority: Environment Agency, North East Region Abstraction: Textiles And Leather: General Use (Medium Loss) Abstraction Type: Water may be abstracted from a single point Source: Groundwater Daily Rate (m3): 637 Yearly Rate (m3): 136410 Details: Canal Bank Works, Leeds Road, Huddersfield Authorised Start: 01 January Authorised End: 31 December Permit Start Date: 24th May 1990 Permit End Date: Not Supplied Positional Accuracy: Located by supplier to within 100m</p>	A24NW (N)	1601	2	415000 418000
	<p>Water Abstractions</p> <p>Operator: The Trustees Of Rishworth School Licence Number: 2/27/12/056 Permit Version: Not Supplied Location: Location Description Not Available Authority: Environment Agency, North East Region Abstraction: Unclassified (Other) Abstraction Type: Not Supplied Source: Surface Daily Rate (m3): 377 Yearly Rate (m3): 1327 Details: Licence Revoked Authorised Start: Not Supplied Authorised End: Not Supplied Permit Start Date: Not Supplied Permit End Date: Not Supplied Positional Accuracy: Located by supplier to within 100m</p>	A22SW (NW)	1606	2	413500 417800
	<p>Water Abstractions</p> <p>Operator: British Waterways Board Licence Number: 2/27/11/148 Permit Version: 100 Location: Huddersfield Canal Authority: Environment Agency, North East Region Abstraction: Machinery And Electronics: General Use (Low Loss) Abstraction Type: Water may be abstracted from a single point Source: Surface Daily Rate (m3): 32 Yearly Rate (m3): 455 Details: Wm Arnold & Sons (Huddersfield) Limited, Birkhouse Boiler Works, Paddock, Huddersfield Authorised Start: 01 January Authorised End: 31 December Permit Start Date: 8th October 1979 Permit End Date: Not Supplied Positional Accuracy: Located by supplier to within 100m</p>	A6NW (W)	1705	2	412800 416000

Map ID	Details	Quadrant Reference (Compass Direction)	Estimated Distance From Site	Contact	NGR
	Water Abstractions Operator: Bass Brewers (Tadcaster) Licence Number: 2/27/10/008 Permit Version: 100 Location: Borehole Authority: Environment Agency, North East Region Abstraction: Breweries/Wine: General Use (Medium Loss) Abstraction Type: Water may be abstracted from a single point Source: Groundwater Daily Rate (m3): 55 Yearly Rate (m3): 9092 Details: Lockwood Brewery Authorised Start: 01 January Authorised End: 31 December Permit Start Date: 8th July 1970 Permit End Date: Not Supplied Positional Accuracy: Located by supplier to within 100m	A1SE (SW)	1888	2	413400 414900
133	Water Industry Act Referrals Name: Serck Marston Location: SERCK MARSTON, UNIT 11, QUEENS MILL ESTATE, HUDDERSFIELD, HUDDERSFIELD Authority: Environment Agency, North East Region Permit Reference: AA5622 Dated: 4th June 1991 Process Type: Permissions or amendments to discharge under the Water Industry Act 1991 Description: Processes which result in the discharge of Special Category effluents under The Trade Effluents (Prescribed Processes and Substances) Regulations Status: Application received by the EA but is not yet authorised Positional Accuracy: Automatically positioned to the address	A8SW (S)	721	2	414282 415774
	Groundwater Vulnerability Map Combined Classification: Secondary Superficial Aquifer - High Vulnerability Combined Vulnerability: High Combined Aquifer: Productive Bedrock Aquifer, Productive Superficial Aquifer Pollutant Speed: High Bedrock Flow: Well Connected Fractures Dilution: 300-550 mm/year Baseflow Index: >70% Superficial: <90% Patchiness: Superficial 3-10m Thickness: Superficial No Data Recharge:	A13SW (NE)	0	4	414456 416482
	Groundwater Vulnerability - Soluble Rock Risk None				
	Bedrock Aquifer Designations Aquifer Designation: Secondary Aquifer - A	A13SW (NE)	0	4	414456 416482
	Superficial Aquifer Designations Aquifer Designation: Secondary Aquifer - Undifferentiated	A13SW (NE)	0	4	414456 416482
	Extreme Flooding from Rivers or Sea without Defences None				
	Flooding from Rivers or Sea without Defences None				
	Areas Benefiting from Flood Defences None				
	Flood Water Storage Areas None				
	Flood Defences None				
134	OS Water Network Lines Watercourse Form: Canal Watercourse Length: 164.9 Watercourse Level: On ground surface Permanent: True Watercourse Name: Huddersfield Narrow Canal Catchment Name: Aire and Calder Primacy: 1	A14SW (E)	414	5	414864 416328

Map ID	Details	Quadrant Reference (Compass Direction)	Estimated Distance From Site	Contact	NGR
135	OS Water Network Lines Watercourse Form: Canal Watercourse Length: 39.2 Watercourse Level: On ground surface Permanent: True Watercourse Name: Huddersfield Broad Canal Catchment Name: Aire and Calder Primacy: 1	A14SW (E)	424	5	414885 416364
136	OS Water Network Lines Watercourse Form: Transfer Watercourse Length: 51.4 Watercourse Level: On ground surface Permanent: True Watercourse Name: Huddersfield Narrow Canal Catchment Name: Aire and Calder Primacy: 2	A14SW (SE)	430	5	414806 416193
137	OS Water Network Lines Watercourse Form: Canal Watercourse Length: 343.7 Watercourse Level: On ground surface Permanent: True Watercourse Name: Huddersfield Narrow Canal Catchment Name: Aire and Calder Primacy: 1	A14SW (SE)	435	5	414802 416181
138	OS Water Network Lines Watercourse Form: Canal Watercourse Length: 12.1 Watercourse Level: On ground surface Permanent: True Watercourse Name: Huddersfield Narrow Canal Catchment Name: Aire and Calder Primacy: 1	A14SW (SE)	435	5	414804 416183
139	OS Water Network Lines Watercourse Form: Lock or flight of locks Watercourse Length: 23.4 Watercourse Level: On ground surface Permanent: True Watercourse Name: Huddersfield Narrow Canal Catchment Name: Aire and Calder Primacy: 1	A14SW (SE)	436	5	414812 416192
140	OS Water Network Lines Watercourse Form: Canal Watercourse Length: 12.5 Watercourse Level: On ground surface Permanent: True Watercourse Name: Huddersfield Narrow Canal Catchment Name: Aire and Calder Primacy: 1	A14SW (SE)	438	5	414828 416209
141	OS Water Network Lines Watercourse Form: Inland river Watercourse Length: 214.0 Watercourse Level: On ground surface Permanent: True Watercourse Name: Shore Foot Mill Tail Goit Catchment Name: Aire and Calder Primacy: 2	A14SW (E)	439	5	414908 416396
142	OS Water Network Lines Watercourse Form: Canal Watercourse Length: 110.2 Watercourse Level: On ground surface Permanent: True Watercourse Name: Huddersfield Broad Canal Catchment Name: Aire and Calder Primacy: 1	A14SW (E)	439	5	414908 416396
143	OS Water Network Lines Watercourse Form: Canal Watercourse Length: 24.3 Watercourse Level: Underground Permanent: True Watercourse Name: Huddersfield Narrow Canal Catchment Name: Aire and Calder Primacy: 1	A8NW (SW)	447	5	414267 416064

Map ID	Details	Quadrant Reference (Compass Direction)	Estimated Distance From Site	Contact	NGR
144	OS Water Network Lines Watercourse Form: Canal Watercourse Length: 10.0 Watercourse Level: On ground surface Permanent: True Watercourse Name: Huddersfield Narrow Canal Catchment Name: Aire and Calder Primacy: 1	A8NW (SW)	447	5	414276 416061
145	OS Water Network Lines Watercourse Form: Canal Watercourse Length: 18.6 Watercourse Level: Underground Permanent: True Watercourse Name: Huddersfield Narrow Canal Catchment Name: Aire and Calder Primacy: 1	A8NW (S)	447	5	414294 416055
146	OS Water Network Lines Watercourse Form: Canal Watercourse Length: 103.6 Watercourse Level: On ground surface Permanent: True Watercourse Name: Huddersfield Narrow Canal Catchment Name: Aire and Calder Primacy: 1	A8NW (S)	447	5	414314 416047
147	OS Water Network Lines Watercourse Form: Canal Watercourse Length: 5.7 Watercourse Level: On ground surface Permanent: True Watercourse Name: Huddersfield Narrow Canal Catchment Name: Aire and Calder Primacy: 1	A8NW (SW)	451	5	414243 416070
148	OS Water Network Lines Watercourse Form: Lock or flight of locks Watercourse Length: 25.0 Watercourse Level: On ground surface Permanent: True Watercourse Name: Huddersfield Narrow Canal Catchment Name: Aire and Calder Primacy: 1	A8NW (SW)	452	5	414238 416072
149	OS Water Network Lines Watercourse Form: Lock or flight of locks Watercourse Length: 23.6 Watercourse Level: On ground surface Permanent: True Watercourse Name: Huddersfield Narrow Canal Catchment Name: Aire and Calder Primacy: 1	A8NW (S)	457	5	414391 416019
150	OS Water Network Lines Watercourse Form: Canal Watercourse Length: 639.6 Watercourse Level: On ground surface Permanent: True Watercourse Name: Huddersfield Narrow Canal Catchment Name: Aire and Calder Primacy: 1	A8NW (SW)	458	5	414214 416077
151	OS Water Network Lines Watercourse Form: Canal Watercourse Length: 25.4 Watercourse Level: On ground surface Permanent: True Watercourse Name: Huddersfield Narrow Canal Catchment Name: Aire and Calder Primacy: 1	A8NW (S)	461	5	414413 416012
152	OS Water Network Lines Watercourse Form: Canal Watercourse Length: 102.5 Watercourse Level: Underground Permanent: True Watercourse Name: Huddersfield Narrow Canal Catchment Name: Aire and Calder Primacy: 1	A8NW (S)	466	5	414437 416004

Map ID	Details	Quadrant Reference (Compass Direction)	Estimated Distance From Site	Contact	NGR
153	OS Water Network Lines Watercourse Form: Canal Watercourse Length: 22.3 Watercourse Level: On ground surface Permanent: True Watercourse Name: Huddersfield Broad Canal Catchment Name: Aire and Calder Primacy: 1	A14NW (E)	495	5	414972 416485
154	OS Water Network Lines Watercourse Form: Inland river Watercourse Length: 967.7 Watercourse Level: On ground surface Permanent: True Watercourse Name: River Colne Catchment Name: Aire and Calder Primacy: 1	A8NW (SW)	503	5	414128 416080
155	OS Water Network Lines Watercourse Form: Canal Watercourse Length: 336.4 Watercourse Level: On ground surface Permanent: True Watercourse Name: Huddersfield Broad Canal Catchment Name: Aire and Calder Primacy: 1	A14NW (E)	510	5	414986 416502
156	OS Water Network Lines Watercourse Form: Inland river Watercourse Length: 85.0 Watercourse Level: On ground surface Permanent: True Watercourse Name: Aspley Basin Catchment Name: Aire and Calder Primacy: 1	A14NW (E)	510	5	414986 416502
157	OS Water Network Lines Watercourse Form: Inland river Watercourse Length: 250.6 Watercourse Level: On ground surface Permanent: True Watercourse Name: River Colne Catchment Name: Aire and Calder Primacy: 1	A9NW (SE)	512	5	414853 416123
158	OS Water Network Lines Watercourse Form: Inland river Watercourse Length: 135.5 Watercourse Level: On ground surface Permanent: True Watercourse Name: River Colne Catchment Name: Aire and Calder Primacy: 2	A9NW (SE)	540	5	414821 416054
159	OS Water Network Lines Watercourse Form: Inland river Watercourse Length: 155.6 Watercourse Level: On ground surface Permanent: True Watercourse Name: River Colne Catchment Name: Aire and Calder Primacy: 1	A9NW (SE)	540	5	414821 416054
160	OS Water Network Lines Watercourse Form: Canal Watercourse Length: 1717.3 Watercourse Level: On ground surface Permanent: True Watercourse Name: Huddersfield Broad Canal Catchment Name: Aire and Calder Primacy: 1	A19SW (NE)	587	5	414953 416826
161	OS Water Network Lines Watercourse Form: Inland river Watercourse Length: 15.0 Watercourse Level: On ground surface Permanent: True Watercourse Name: River Colne Catchment Name: Aire and Calder Primacy: 1	A14SW (SE)	591	5	415003 416205

Map ID	Details	Quadrant Reference (Compass Direction)	Estimated Distance From Site	Contact	NGR
162	OS Water Network Lines Watercourse Form: Inland river Watercourse Length: 20.5 Watercourse Level: On ground surface Permanent: True Watercourse Name: River Colne Catchment Name: Aire and Calder Primacy: 2	A14SW (SE)	601	5	415008 416190
163	OS Water Network Lines Watercourse Form: Inland river Watercourse Length: 24.4 Watercourse Level: On ground surface Permanent: True Watercourse Name: River Colne Catchment Name: Aire and Calder Primacy: 1	A14SW (SE)	601	5	415008 416190
164	OS Water Network Lines Watercourse Form: Inland river Watercourse Length: 166.4 Watercourse Level: On ground surface Permanent: True Watercourse Name: River Colne Catchment Name: Aire and Calder Primacy: 1	A9NW (SE)	609	5	414979 416127
165	OS Water Network Lines Watercourse Form: Inland river Watercourse Length: 995.5 Watercourse Level: On ground surface Permanent: True Watercourse Name: River Holme Catchment Name: Aire and Calder Primacy: 1	A8NW (S)	609	5	414364 415870
166	OS Water Network Lines Watercourse Form: Inland river Watercourse Length: 512.1 Watercourse Level: On ground surface Permanent: True Watercourse Name: River Colne Catchment Name: Aire and Calder Primacy: 1	A8NW (S)	609	5	414364 415870
167	OS Water Network Lines Watercourse Form: Inland river Watercourse Length: 9.0 Watercourse Level: On ground surface Permanent: True Watercourse Name: River Colne Catchment Name: Aire and Calder Primacy: 2	A14SW (SE)	615	5	415013 416171
168	OS Water Network Lines Watercourse Form: Inland river Watercourse Length: 31.4 Watercourse Level: On ground surface Permanent: True Watercourse Name: River Colne Catchment Name: Aire and Calder Primacy: 2	A14SW (SE)	615	5	415013 416171
169	OS Water Network Lines Watercourse Form: Inland river Watercourse Length: 56.2 Watercourse Level: On ground surface Permanent: True Watercourse Name: River Colne Catchment Name: Aire and Calder Primacy: 2	A14SW (SE)	615	5	415032 416210
170	OS Water Network Lines Watercourse Form: Inland river Watercourse Length: 12.0 Watercourse Level: On ground surface Permanent: True Watercourse Name: River Colne Catchment Name: Aire and Calder Primacy: 1	A14SW (SE)	617	5	415028 416195

Map ID	Details	Quadrant Reference (Compass Direction)	Estimated Distance From Site	Contact	NGR
171	OS Water Network Lines Watercourse Form: Inland river Watercourse Length: 42.3 Watercourse Level: On ground surface Permanent: True Watercourse Name: River Colne Catchment Name: Aire and Calder Primacy: 1	A14SW (SE)	620	5	415014 416162
172	OS Water Network Lines Watercourse Form: Inland river Watercourse Length: 3.2 Watercourse Level: On ground surface Permanent: True Watercourse Name: River Colne Catchment Name: Aire and Calder Primacy: 1	A14SW (SE)	629	5	415038 416189
173	OS Water Network Lines Watercourse Form: Inland river Watercourse Length: 31.7 Watercourse Level: On ground surface Permanent: True Watercourse Name: River Colne Catchment Name: Aire and Calder Primacy: 1	A14SW (SE)	632	5	415041 416188
174	OS Water Network Lines Watercourse Form: Transfer Watercourse Length: 12.1 Watercourse Level: Underground Permanent: True Watercourse Name: River Colne Catchment Name: Aire and Calder Primacy: 2	A9NW (SE)	633	5	414926 416025
175	OS Water Network Lines Watercourse Form: Inland river Watercourse Length: 759.1 Watercourse Level: On ground surface Permanent: True Watercourse Name: Not Supplied Catchment Name: Aire and Calder Primacy: 1	A9NW (SE)	633	5	414926 416025
176	OS Water Network Lines Watercourse Form: Transfer Watercourse Length: 144.4 Watercourse Level: On ground surface Permanent: True Watercourse Name: River Colne Catchment Name: Aire and Calder Primacy: 2	A9NW (SE)	636	5	414921 416014
177	OS Water Network Lines Watercourse Form: Inland river Watercourse Length: 22.4 Watercourse Level: On ground surface Permanent: True Watercourse Name: River Colne Catchment Name: Aire and Calder Primacy: 1	A9NW (SE)	648	5	414823 415921
178	OS Water Network Lines Watercourse Form: Inland river Watercourse Length: 68.8 Watercourse Level: On ground surface Permanent: True Watercourse Name: River Colne Catchment Name: Aire and Calder Primacy: 1	A14SW (SE)	650	5	415068 416203
179	OS Water Network Lines Watercourse Form: Inland river Watercourse Length: 648.0 Watercourse Level: On ground surface Permanent: True Watercourse Name: River Colne Catchment Name: Aire and Calder Primacy: 1	A14SE (E)	660	5	415136 416432

Map ID	Details	Quadrant Reference (Compass Direction)	Estimated Distance From Site	Contact	NGR
180	OS Water Network Lines Watercourse Form: Inland river Watercourse Length: 358.6 Watercourse Level: On ground surface Permanent: True Watercourse Name: Longley Hall Beck Catchment Name: Aire and Calder Primacy: 1	A14SW (E)	676	5	415115 416253
181	OS Water Network Lines Watercourse Form: Inland river Watercourse Length: 61.5 Watercourse Level: On ground surface Permanent: True Watercourse Name: Not Supplied Catchment Name: Aire and Calder Primacy: 1	A14SE (E)	863	5	415279 416155
182	OS Water Network Lines Watercourse Form: Lock or flight of locks Watercourse Length: 23.9 Watercourse Level: On ground surface Permanent: True Watercourse Name: Huddersfield Narrow Canal Catchment Name: Aire and Calder Primacy: 1	A7NW (W)	914	5	413586 416142
183	OS Water Network Lines Watercourse Form: Inland river Watercourse Length: 118.1 Watercourse Level: On ground surface Permanent: True Watercourse Name: River Colne Catchment Name: Aire and Calder Primacy: 1	A19SE (E)	919	5	415326 416834
184	OS Water Network Lines Watercourse Form: Inland river Watercourse Length: 897.6 Watercourse Level: Underground Permanent: True Watercourse Name: Penny Spring Beck Catchment Name: Aire and Calder Primacy: 1	A19SE (E)	919	5	415326 416834
185	OS Water Network Lines Watercourse Form: Inland river Watercourse Length: 19.0 Watercourse Level: Underground Permanent: True Watercourse Name: Not Supplied Catchment Name: Aire and Calder Primacy: 1	A9NE (E)	922	5	415333 416130
186	OS Water Network Lines Watercourse Form: Inland river Watercourse Length: 48.4 Watercourse Level: On ground surface Permanent: True Watercourse Name: Longley Hall Beck Catchment Name: Aire and Calder Primacy: 1	A9NE (SE)	930	5	415214 415903
187	OS Water Network Lines Watercourse Form: Inland river Watercourse Length: 13.0 Watercourse Level: Underground Permanent: True Watercourse Name: Longley Hall Beck Catchment Name: Aire and Calder Primacy: 1	A9NE (SE)	934	5	415195 415873
188	OS Water Network Lines Watercourse Form: Canal Watercourse Length: 190.2 Watercourse Level: On ground surface Permanent: True Watercourse Name: Huddersfield Narrow Canal Catchment Name: Aire and Calder Primacy: 1	A7NW (W)	937	5	413562 416141

Map ID	Details	Quadrant Reference (Compass Direction)	Estimated Distance From Site	Contact	NGR
189	OS Water Network Lines Watercourse Form: Inland river Watercourse Length: 240.9 Watercourse Level: On ground surface Permanent: True Watercourse Name: Longley Hall Beck Catchment Name: Aire and Calder Primacy: 1	A9NE (SE)	938	5	415190 415861
190	OS Water Network Lines Watercourse Form: Inland river Watercourse Length: 45.4 Watercourse Level: On ground surface Permanent: True Watercourse Name: Not Supplied Catchment Name: Aire and Calder Primacy: 1	A9NE (E)	941	5	415349 416121
191	OS Water Network Lines Watercourse Form: Inland river Watercourse Length: 18.1 Watercourse Level: On ground surface Permanent: True Watercourse Name: River Colne Catchment Name: Aire and Calder Primacy: 1	A19SE (NE)	952	5	415305 416952
192	OS Water Network Lines Watercourse Form: Inland river Watercourse Length: 145.7 Watercourse Level: On ground surface Permanent: True Watercourse Name: River Colne Catchment Name: Aire and Calder Primacy: 1	A19SE (NE)	955	5	415305 416956
193	OS Water Network Lines Watercourse Form: Inland river Watercourse Length: 25.2 Watercourse Level: On ground surface Permanent: True Watercourse Name: River Colne Catchment Name: Aire and Calder Primacy: 2	A19SE (NE)	955	5	415313 416942
194	OS Water Network Lines Watercourse Form: Inland river Watercourse Length: 105.4 Watercourse Level: On ground surface Permanent: True Watercourse Name: River Colne Catchment Name: Aire and Calder Primacy: 2	A19SE (NE)	961	5	415222 417091
195	OS Water Network Lines Watercourse Form: Inland river Watercourse Length: 99.3 Watercourse Level: On ground surface Permanent: True Watercourse Name: River Colne Catchment Name: Aire and Calder Primacy: 1	A19SE (NE)	978	5	415246 417087

Map ID	Details	Quadrant Reference (Compass Direction)	Estimated Distance From Site	Contact	NGR
196	<p>Historical Landfill Sites</p> <p>Licence Holder: North East Gas Location: Gas Works Street, Huddersfield Name: NEGAS Holder Station Operator Location: Not Supplied Boundary Accuracy: As Supplied Provider Reference: EAHLD04233 First Input Date: 30th April 1985 Last Input Date: 31st August 1989 Specified Waste: Deposited Waste included Inert, Industrial and Commercial Waste Type: EA Waste Ref: 0 Regis Ref: Not Supplied WRC Ref: 4700/0839 BGS Ref: Not Supplied Other Ref: 4700/0505</p>	A19NW (NE)	923	2	415007 417240
197	<p>Historical Landfill Sites</p> <p>Licence Holder: Kirklees Metropolitan Borough Council Location: Lower Kilner Bank, off Bradley Mills Road, Huddersfield Name: Golf Driving Range Operator Location: Not Supplied Boundary Accuracy: As Supplied Provider Reference: EAHLD04176 First Input Date: Not Supplied Last Input Date: Not Supplied Specified Waste: Deposited Waste included Inert, Industrial, Commercial, Household and Type: Special Waste EA Waste Ref: 0 Regis Ref: Not Supplied WRC Ref: Not Supplied BGS Ref: Not Supplied Other Ref: 4700/0435</p>	A19SE (NE)	960	2	415317 416946
198	<p>Licensed Waste Management Facilities (Locations)</p> <p>Licence Number: 60992 Location: Property Services Consultancy, Kirkgate Buildings, Byram Street, Huddersfield, West Yorkshire, HD1 1BY Operator Name: Kirklees Council Operator Location: Not Supplied Authority: Environment Agency - North East Region, Yorkshire Area Site Category: Household, Commercial And Industrial Waste Landfills Licence Status: Closed Issued: 26th March 1986 Last Modified: Not Supplied Expires: Not Supplied Suspended: Not Supplied Revoked: Not Supplied Surrendered: Not Supplied IPPC Reference: Not Supplied Positional Accuracy: Located by supplier to within 10m</p>	A13NE (N)	289	2	414531 416773
199	<p>Licensed Waste Management Facilities (Locations)</p> <p>Licence Number: 65065 Location: Albert Haigh & Son Ltd, Firth Street, Huddersfield, West Yorkshire, HD1 3BD Operator Name: Albert Haigh & Son Ltd Operator Location: Not Supplied Authority: Environment Agency - North East Region, Yorkshire Area Site Category: Metal Recycling Sites (Vehicle Dismantlers) Licence Status: Modified Issued: 29th June 2000 Last Modified: 20th January 2012 Expires: Not Supplied Suspended: Not Supplied Revoked: Not Supplied Surrendered: Not Supplied IPPC Reference: Not Supplied Positional Accuracy: Located by supplier to within 10m</p>	A8NE (SE)	513	2	414765 416045

Map ID	Details	Quadrant Reference (Compass Direction)	Estimated Distance From Site	Contact	NGR
200	<p>Licensed Waste Management Facilities (Locations)</p> <p>Licence Number: 61913 Location: Highway Depot, Hemsworth Lane, Fitzwilliam, Wakefield, West Yorkshire, WF9 5AZ Operator Name: Shanks Waste Management Ltd Operator Location: Not Supplied Authority: Environment Agency - North East Region, Yorkshire Area Site Category: Household Waste Amenity Sites Licence Status: Surrendered Issued: 8th March 1996 Last Modified: Not Supplied Expires: Not Supplied Suspended: Not Supplied Revoked: Not Supplied Surrendered: 30th July 2015 IPPC Reference: Not Supplied Positional Accuracy: Located by supplier to within 10m</p>	A7NE (SW)	717	2	414043 415878
201	<p>Licensed Waste Management Facilities (Locations)</p> <p>Licence Number: 65045 Location: Scotland Yard, Queens Mill Road, Lockwood, Huddersfield, West Yorkshire, HD1 3PG Operator Name: Hunter Group Yorkshire Ltd Operator Location: Not Supplied Authority: Environment Agency - North East Region, Yorkshire Area Site Category: Household, Commercial And Industrial Transfer Stations Licence Status: Revoked Issued: 25th January 1999 Last Modified: 4th February 2005 Expires: 27th February 2017 Suspended: Not Supplied Revoked: Not Supplied Surrendered: Not Supplied IPPC Reference: Not Supplied Positional Accuracy: Located by supplier to within 10m</p>	A8SW (S)	774	2	414260 415724
202	<p>Licensed Waste Management Facilities (Locations)</p> <p>Licence Number: 65045 Location: Scotland Yard, Queens Mill Road, Lockwood, Huddersfield, West Yorkshire, HD1 Operator Name: Lees Gareth Operator Location: Scotland Yard, Queens Mill Road, Lockwood, Huddersfield, West Yorkshire, HD1 3PG Authority: Environment Agency - North East Region, Ridings Area Site Category: Household, Commercial And Industrial Transfer Stations Licence Status: Issued Issued: 25th January 1999 Last Modified: Not Supplied Expires: Not Supplied Suspended: Not Supplied Revoked: Not Supplied Surrendered: Not Supplied IPPC Reference: Not Supplied Positional Accuracy: Located by supplier to within 10m</p>	A8SW (S)	945	2	414138 415581
	<p>Local Authority Landfill Coverage</p> <p>Name: Kirklees Metropolitan Borough Council - Has not been able to supply Landfill data</p>		0	6	414456 416482
203	<p>Potentially Infilled Land (Non-Water)</p> <p>Bearing Ref: S Use: Unknown Filled Ground (Pit, quarry etc) Date of Mapping: 1987</p>	A8SE (S)	719	-	414517 415750
204	<p>Potentially Infilled Land (Non-Water)</p> <p>Bearing Ref: E Use: Unknown Filled Ground (Pit, quarry etc) Date of Mapping: 1989</p>	A14NE (E)	749	-	415226 416503
205	<p>Potentially Infilled Land (Non-Water)</p> <p>Bearing Ref: E Use: Unknown Filled Ground (Pit, quarry etc) Date of Mapping: 1989</p>	A14SE (E)	752	-	415229 416462
206	<p>Potentially Infilled Land (Non-Water)</p> <p>Bearing Ref: E Use: Unknown Filled Ground (Pit, quarry etc) Date of Mapping: 1989</p>	A14NE (E)	768	-	415218 416682
207	<p>Potentially Infilled Land (Non-Water)</p> <p>Bearing Ref: SE Use: Unknown Filled Ground (Pit, quarry etc) Date of Mapping: 1987</p>	A9SW (SE)	970	-	414918 415605

Map ID	Details	Quadrant Reference (Compass Direction)	Estimated Distance From Site	Contact	NGR
208	Potentially Infilled Land (Water) Use: Unknown Filled Ground (Pond, marsh, river, stream, dock etc) Date of Mapping: 1894	A14SW (E)	375	-	414850 416442
209	Potentially Infilled Land (Water) Use: Unknown Filled Ground (Pond, marsh, river, stream, dock etc) Date of Mapping: 1956	A14SW (E)	379	-	414854 416437
210	Potentially Infilled Land (Water) Use: Unknown Filled Ground (Pond, marsh, river, stream, dock etc) Date of Mapping: 1894	A14NW (E)	435	-	414911 416517
211	Potentially Infilled Land (Water) Use: Unknown Filled Ground (Pond, marsh, river, stream, dock etc) Date of Mapping: 1956	A8NW (SW)	448	-	414277 416059
212	Potentially Infilled Land (Water) Use: Unknown Filled Ground (Pond, marsh, river, stream, dock etc) Date of Mapping: 1854	A14NW (E)	544	-	415002 416625
213	Potentially Infilled Land (Water) Use: Unknown Filled Ground (Pond, marsh, river, stream, dock etc) Date of Mapping: 1854	A14NW (E)	627	-	415087 416629
214	Potentially Infilled Land (Water) Use: Unknown Filled Ground (Pond, marsh, river, stream, dock etc) Date of Mapping: 1956	A12SE (SW)	682	-	413840 416146
215	Potentially Infilled Land (Water) Use: Unknown Filled Ground (Pond, marsh, river, stream, dock etc) Date of Mapping: 1908	A17SE (NW)	715	-	413818 416849
216	Potentially Infilled Land (Water) Use: Unknown Filled Ground (Pond, marsh, river, stream, dock etc) Date of Mapping: 1854	A14NE (E)	716	-	415162 416688
217	Potentially Infilled Land (Water) Use: Unknown Filled Ground (Pond, marsh, river, stream, dock etc) Date of Mapping: 1908	A17SE (NW)	727	-	413811 416859
218	Potentially Infilled Land (Water) Use: Unknown Filled Ground (Pond, marsh, river, stream, dock etc) Date of Mapping: 1854	A18NW (N)	744	-	414446 417242
219	Potentially Infilled Land (Water) Use: Unknown Filled Ground (Pond, marsh, river, stream, dock etc) Date of Mapping: 1854	A18NW (N)	776	-	414434 417274
220	Potentially Infilled Land (Water) Use: Unknown Filled Ground (Pond, marsh, river, stream, dock etc) Date of Mapping: 1854	A17SW (NW)	819	-	413712 416871
221	Potentially Infilled Land (Water) Use: Unknown Filled Ground (Pond, marsh, river, stream, dock etc) Date of Mapping: 1956	A12NW (W)	878	-	413605 416765
222	Potentially Infilled Land (Water) Use: Unknown Filled Ground (Pond, marsh, river, stream, dock etc) Date of Mapping: 1956	A17SW (NW)	923	-	413632 416940
223	Potentially Infilled Land (Water) Use: Unknown Filled Ground (Pond, marsh, river, stream, dock etc) Date of Mapping: 1908	A19SE (NE)	996	-	415284 417067

Map ID	Details	Quadrant Reference (Compass Direction)	Estimated Distance From Site	Contact	NGR
224	<p>Registered Landfill Sites</p> <p>Licence Holder: Negas Licence Reference: 505 Site Location: Negas Holder Station, Gas Works Street, Huddersfield, West Yorkshire Licence Easting: 415030 Licence Northing: 417260 Operator Location: New York Road, LEEDS, West Yorkshire, LS2 7PE Authority: Environment Agency - North East Region, Ridings Area Site Category: Landfill Max Input Rate: Undefined Waste Source: Only waste produced on site Restrictions: Status: Licence lapsed/cancelled/defunct/not applicable/surrenderedCancelled Dated: 1st April 1985 Preceded By: Not Given Licence: Superseded By: Not Given Licence: Positional Accuracy: Manually positioned to the address or location Boundary Accuracy: Not Applicable Authorised Waste: Construction And Demolition Wastes Prohibited Waste: Liable To Cause Enviromental Hazards Poisonous, Noxious, Polluting Wastes</p>	A19NW (NE)	952	2	415030 417260
225	<p>Registered Waste Transfer Sites</p> <p>Licence Holder: Brown Brothers (Dana) Ltd Licence Reference: 878 Site Location: Sand Street, Aspley, HUDDERSFIELD, West Yorkshire, HD1 3AE Operator Location: As Site Address Authority: Environment Agency - North East Region, Ridings Area Site Category: Transfer Max Input Rate: Very Small (Less than 10,000 tonnes per year) Waste Source: No known restriction on source of waste Restrictions: Licence Status: Site exempt from licenceExempt Dated: 1st February 1991 Preceded By: Not Given Licence: Superseded By: Not Given Licence: Positional Accuracy: Manually positioned to the road within the address or location Boundary Quality: Not Supplied Authorised Waste: Alcohols Aliphatic Hydrocarbons Aromatic Hydrocarbons Contam. With Paint Solids Esters Liq.Used Solvents/Thinners Consist.Of Prohibited Waste: Chlorinated Substances</p>	A14SW (E)	489	2	414960 416400
226	<p>Registered Waste Transfer Sites</p> <p>Licence Holder: Partco Autoparts Ltd Licence Reference: 1151 Site Location: 29 Old Leeds Road, HUDDERSFIELD, West Yorkshire, HD1 1SG Operator Location: Lea Francis House, Station Road, Balsall Common, COVENTRY, West Midlands, CV7 7FD Authority: Environment Agency - North East Region, Ridings Area Site Category: Transfer Max Input Rate: Very Small (Less than 10,000 tonnes per year) Waste Source: No known restriction on source of waste Restrictions: Licence Status: Licence lapsed/cancelled/defunct/not applicable/surrenderedCancelled Dated: 1st August 1992 Preceded By: Not Given Licence: Superseded By: Not Given Licence: Positional Accuracy: Manually positioned to the address or location Boundary Quality: Not Supplied Authorised Waste: Waste Cellulose Paint/Thinners Mstor</p>	A19SW (NE)	586	2	414880 416910

Map ID	Details	Quadrant Reference (Compass Direction)	Estimated Distance From Site	Contact	NGR
227	<p>Registered Waste Transfer Sites</p> <p>Licence Holder: British Gas North Eastern Licence Reference: 1242 Site Location: Gasworks Street, HUDDERSFIELD, West Yorkshire, HD1 6NH Operator Location: As Site Address Authority: Environment Agency - North East Region, Ridings Area Site Category: Transfer Max Input Rate: Small (Equal to or greater than 10,000 and less than 25,000 tonnes per year) Waste Source: Waste produced/controlled by licence holder Restrictions: Licence Status: Licence lapsed/cancelled/defunct/not applicable/surrenderedCancelled Dated: 1st April 1994 Preceded By: Not Given Licence: Superseded By: Not Given Licence: Positional Accuracy: Manually positioned to the address or location Boundary Quality: Not Supplied Authorised Waste Asbestos Wastes Bulky H'Hold Waste (Inc Cookers/Fires) Commercial/Industrial Wastes Empty Used Containers Max.Storage In Licence Max.Waste Permitted By Licence Scrap Gas Pipes Scrap Metal Uncontam. Earth/Excavation Wastes Prohibited Waste Poisonous, Noxious And Polluting N.O.S</p>	A19NW (NE)	924	2	414930 417290
227	<p>Registered Waste Transfer Sites</p> <p>Licence Holder: British Gas Plc (North Eastern) Licence Reference: 997 Site Location: District Office, Gasworks Street, Huddersfield, West Yorkshire Operator Location: New York Road, LEEDS, West Yorkshire, LS1 7PE Authority: Environment Agency - North East Region, Ridings Area Site Category: Transfer Max Input Rate: Very Small (Less than 10,000 tonnes per year) Waste Source: No known restriction on source of waste Restrictions: Licence Status: Licence lapsed/cancelled/defunct/not applicable/surrenderedCancelled Dated: 1st January 1992 Preceded By: Not Given Licence: Superseded By: Not Given Licence: Positional Accuracy: Manually positioned to the address or location Boundary Quality: Not Supplied Authorised Waste Max.Storage Permitted By Licence Uncontam. Earth & Excavation Waste Prohibited Waste Poisonous, Noxious, Polluting Wastes</p>	A19NW (NE)	924	2	414930 417290

Map ID	Details	Quadrant Reference (Compass Direction)	Estimated Distance From Site	Contact	NGR
228	<p>Registered Waste Transfer Sites</p> <p>Licence Holder: C Lees Licence Reference: 1546 Site Location: Scotland Yard, Queens Mill Road, Lockwood, Huddersfield, West Yorkshire Operator Location: Wood End Farm, Wood Lane, Thurstonland, HUDDERSFIELD, West Yorkshire, HD4 6XA Authority: Environment Agency - North East Region, Ridings Area Site Category: Transfer Max Input Rate: Very Small (Less than 10,000 tonnes per year) Waste Source: No known restriction on source of waste Restrictions: Licence Status: Operational as far as is knownOperational Dated: 1st January 1999 Preceded By: Not Given Licence: Superseded By: Not Given Licence: Positional Accuracy: Located by supplier to within 100m Boundary Quality: Not Supplied Authorised Waste: Breeze Blocks/Sand/Gravel/Tiles/Other Ceramic Mat'Ls/Slate Com/Ind.From Off/Shop/Canteen/Ind.Prem Constr'N/Demol. Waste May Include Garden Waste General Skip Waste Incl. Household Waste Max.Storage In Licence Max.Waste Permitted By Licence Uncontam. Bricks/Stone/Solid Concrete/ Uncontam. Earth/Excav.Waste Wood, Paper, Plastic Etc Prohibited Waste: Liable To Cause Environmental Hazards Poisonous, Noxious, Polluting Wastes Spec.Waste (Epa'90:S62/1996 Regs) Waste N.O.S.</p>	A8SW (S)	945	2	414140 415580
229	<p>Registered Waste Treatment or Disposal Sites</p> <p>Licence Holder: B K Ellis Licence Reference: EAWML65065 Site Location: Barrie K Ellis (Hudds) Ltd, Firth Street, HUDDERSFIELD, West Yorkshire, HD1 3BD Operator Location: Barrie K Ellis (Hudds) Ltd, Firth Street, HUDDERSFIELD, West Yorkshire, HD1 3BD Authority: Environment Agency - North East Region, Ridings Area Site Category: Scrapyard Max Input Rate: Very Small (Less than 10,000 tonnes per year) Waste Source: No known restriction on source of waste Restrictions: Licence Status: Operational as far as is knownOperational Dated: 29th June 2000 Preceded By: Not Given Licence: Superseded By: Not Given Licence: Positional Accuracy: Manually positioned to the address or location Boundary Quality: Not Supplied Authorised Waste: Maximum Storage In Licence Maximum Waste Permitted By Licence Vehicles (Incl. Special Waste Which Is Normal / Necessary Part Of Vehicle) Other Waste/Waste Not Otherwise Specified Prohibited Waste: Special Waste (As In Epa 1990:S62 Of 1996 Regs) Not Otherwise Specified</p>	A8NE (SE)	534	2	414780 416030
230	<p>Registered Waste Treatment or Disposal Sites</p> <p>Licence Holder: A & C Factors (Paints) Ltd Licence Reference: 907 Site Location: Units 15/16 Queens Mill Estate, Huddersfield, West Yorkshire Operator Location: As Site Address Authority: Environment Agency - North East Region, Ridings Area Site Category: Storage Max Input Rate: Very Small (Less than 10,000 tonnes per year) Waste Source: No known restriction on source of waste Restrictions: Licence Status: Site exempt from licenceExempt Dated: 1st June 1991 Preceded By: Not Given Licence: Superseded By: Not Given Licence: Positional Accuracy: Manually positioned to the address or location Boundary Quality: Not Supplied Authorised Waste: Max.Storage Permitted By Licence Used Thinners/Gunwash</p>	A8SW (S)	725	2	414320 415760

Map ID	Details	Quadrant Reference (Compass Direction)	Estimated Distance From Site	Contact	NGR
231	<p>Registered Waste Treatment or Disposal Sites</p> <p>Licence Holder: K & T Moorhouse Licence Reference: 1048 Site Location: Back Chapel Lane, Moldgreen, HUDDERSFIELD, West Yorkshire, HD5 9BG Operator Location: As Site Address Authority: Environment Agency - North East Region, Ridings Area Site Category: Scrapyard Max Input Rate: Very Small (Less than 10,000 tonnes per year) Waste Source: No known restriction on source of waste Restrictions: Licence Status: Operational as far as is known Dated: 1st September 1997 Preceded By: Not Given Licence: Superseded By: Not Given Licence: Positional Accuracy: Manually positioned to the address or location Boundary Quality: Not Supplied Authorised Waste Cable & Wiring Domestic White Goods Ferrous Metal Scrap Max.Storage In Licence Mixed Metal Non-Ferrous Metal Scrap Scrap Cars Prohibited Waste Liable To Cause Environmental Hazards Liquid Waste N.O.S. Poisonous, Noxious, Polluting Wastes Spec.Waste (Epa'90:S62/1996 Regs)N.O.S Waste N.O.S.</p>	A15SW (E)	999	2	415470 416370

Map ID	Details	Quadrant Reference (Compass Direction)	Estimated Distance From Site	Contact	NGR
232	<p>Control of Major Accident Hazards Sites (COMAH)</p> <p>Name: James Robinson Ltd Location: HUDDERSFIELD, HD1 6BU Reference: 1032062 Type: Lower Tier Status: Active Positional Accuracy: Automatically positioned to the address</p>	A18SE (N)	381	7	414544 416866
233	<p>Control of Major Accident Hazards Sites (COMAH)</p> <p>Name: Transco Plc Location: Gasworks Street Huddersfield, Gasworks St Combined Service, Gasworks Street, Huddersfield, West Yorkshire, HD1 6NH Reference: 1021351 Type: Lower Tier Status: Active Positional Accuracy: Manually positioned to the address or location</p>	A19NW (NE)	962	7	414962 417316
233	<p>Control of Major Accident Hazards Sites (COMAH)</p> <p>Name: Northern Gas Networks Ltd Location: Huddersfield Holder Station, Gas Works Street, Huddersfield, West Yorkshire, Hd1 6NA Reference: Not Supplied Type: Lower Tier Status: Active Positional Accuracy: Manually positioned to the address or location</p>	A19NW (NE)	962	7	414961 417316
233	<p>Control of Major Accident Hazards Sites (COMAH)</p> <p>Name: Transco Plc Location: Huddersfield Holder Station, Gas Works Street, HUDDERSFIELD, West Yorkshire, HD1 6NA Reference: 1033447 Type: Lower Tier Status: Active Positional Accuracy: Manually positioned to the address or location</p>	A19NW (NE)	968	7	414963 417322
234	<p>Notification of Installations Handling Hazardous Substances (NIHHS)</p> <p>Name: Transco Location: Huddersfield Combined Service Centre, Gas Works Street, HUDDERSFIELD, West Yorkshire, HD1 6NA Status: Not Active Positional Accuracy: Automatically positioned to postcode unit of the address</p>	A19NW (NE)	914	7	414900 417295
235	<p>Planning Hazardous Substance Consents</p> <p>Name: Bg Transco Plc Location: Huddersfield Holder Station, Leeds Road, Gas Works Street, HUDDERSFIELD, . Authority: Kirklees Metropolitan Borough Council, Planning Services Application Ref: 2000/52/91096/Wo Hazardous Substance: Liquefied extremely flammable gas (including LPG) and natural gas (whether liquefied or not) Maximum Quantity: 120 Application date: 4th April 2000 Decision: Deemed Consent Granted Positional Accuracy: Located by supplier to within 10m</p>	A19NW (NE)	965	6	414960 417320
235	<p>Planning Hazardous Substance Consents</p> <p>Name: British Gas Location: North Eastern, Gas Works Street, Leeds Road, Huddersfield, West Yorkshire, Hd1 Authority: Kirklees Metropolitan Borough Council, Planning Services Application Ref: 92/50/04972/Bo Hazardous Substance: Liquefied extremely flammable gas (including LPG) and natural gas (whether liquefied or not) Maximum Quantity: 120 Application date: 18th November 1992 Decision: Deemed Consent Granted Positional Accuracy: Manually positioned to the address or location</p>	A19NW (NE)	984	6	414973 417335

Map ID	Details	Quadrant Reference (Compass Direction)	Estimated Distance From Site	Contact	NGR
	BGS 1:625,000 Solid Geology Description: Pennine Lower Coal Measures Formation And South Wales Lower Coal Measures Formation (Undifferentiated)	A13SW (NE)	0	1	414456 416482
	BGS Estimated Soil Chemistry Source: British Geological Survey, National Geoscience Information Service Soil Sample Type: Rural Soil Arsenic Concentration: 25 - 35 mg/kg Cadmium Concentration: <1.8 mg/kg Chromium Concentration: 90 - 120 mg/kg Lead Concentration: 100 - 200 mg/kg Nickel Concentration: 30 - 45 mg/kg	A13SW (NE)	0	1	414456 416482
	BGS Estimated Soil Chemistry Source: British Geological Survey, National Geoscience Information Service Soil Sample Type: Rural Soil Arsenic Concentration: 25 - 35 mg/kg Cadmium Concentration: <1.8 mg/kg Chromium Concentration: 60 - 90 mg/kg Lead Concentration: 100 - 200 mg/kg Nickel Concentration: 15 - 30 mg/kg	A13SW (SW)	173	1	414381 416312
	BGS Estimated Soil Chemistry Source: British Geological Survey, National Geoscience Information Service Soil Sample Type: Rural Soil Arsenic Concentration: 15 - 25 mg/kg Cadmium Concentration: <1.8 mg/kg Chromium Concentration: >180mg/kg Lead Concentration: 100 - 200 mg/kg Nickel Concentration: 45 - 60 mg/kg	A13SW (SW)	248	1	414354 416244
	BGS Estimated Soil Chemistry Source: British Geological Survey, National Geoscience Information Service Soil Sample Type: Rural Soil Arsenic Concentration: 15 - 25 mg/kg Cadmium Concentration: <1.8 mg/kg Chromium Concentration: >180mg/kg Lead Concentration: 100 - 200 mg/kg Nickel Concentration: 45 - 60 mg/kg	A13NW (NW)	300	1	414319 416772
	BGS Estimated Soil Chemistry Source: British Geological Survey, National Geoscience Information Service Soil Sample Type: Rural Soil Arsenic Concentration: 25 - 35 mg/kg Cadmium Concentration: <1.8 mg/kg Chromium Concentration: 60 - 90 mg/kg Lead Concentration: 100 - 200 mg/kg Nickel Concentration: 15 - 30 mg/kg	A8NW (SW)	391	1	414278 416120
	BGS Estimated Soil Chemistry Source: British Geological Survey, National Geoscience Information Service Soil Sample Type: Rural Soil Arsenic Concentration: 25 - 35 mg/kg Cadmium Concentration: <1.8 mg/kg Chromium Concentration: 120 - 180 mg/kg Lead Concentration: 100 - 200 mg/kg Nickel Concentration: 30 - 45 mg/kg	A14SW (E)	397	1	414870 416423

Map ID	Details	Quadrant Reference (Compass Direction)	Estimated Distance From Site	Contact	NGR
	BGS Estimated Soil Chemistry Source: British Geological Survey, National Geoscience Information Service Soil Sample Type: Rural Soil Arsenic 25 - 35 mg/kg Concentration: Cadmium <1.8 mg/kg Concentration: Chromium 120 - 180 mg/kg Concentration: Lead Concentration: 100 - 200 mg/kg Nickel 30 - 45 mg/kg Concentration:	A8NW (SW)	486	1	414206 416049
	BGS Estimated Soil Chemistry Source: British Geological Survey, National Geoscience Information Service Soil Sample Type: Rural Soil Arsenic <15 mg/kg Concentration: Cadmium <1.8 mg/kg Concentration: Chromium >180mg/kg Concentration: Lead Concentration: 100 - 200 mg/kg Nickel 45 - 60 mg/kg Concentration:	A12SE (SW)	488	1	414000 416260
	BGS Estimated Soil Chemistry Source: British Geological Survey, National Geoscience Information Service Soil Sample Type: Rural Soil Arsenic 15 - 25 mg/kg Concentration: Cadmium <1.8 mg/kg Concentration: Chromium >180mg/kg Concentration: Lead Concentration: 100 - 200 mg/kg Nickel 45 - 60 mg/kg Concentration:	A7NE (SW)	500	1	414092 416115
	BGS Estimated Soil Chemistry Source: British Geological Survey, National Geoscience Information Service Soil Sample Type: Rural Soil Arsenic 15 - 25 mg/kg Concentration: Cadmium <1.8 mg/kg Concentration: Chromium >180mg/kg Concentration: Lead Concentration: 100 - 200 mg/kg Nickel 30 - 45 mg/kg Concentration:	A18SW (N)	518	1	414314 417000
	BGS Estimated Soil Chemistry Source: British Geological Survey, National Geoscience Information Service Soil Sample Type: Rural Soil Arsenic 25 - 35 mg/kg Concentration: Cadmium <1.8 mg/kg Concentration: Chromium 90 - 120 mg/kg Concentration: Lead Concentration: 100 - 200 mg/kg Nickel 30 - 45 mg/kg Concentration:	A8NE (SE)	533	1	414730 416000
	BGS Estimated Soil Chemistry Source: British Geological Survey, National Geoscience Information Service Soil Sample Type: Rural Soil Arsenic <15 mg/kg Concentration: Cadmium <1.8 mg/kg Concentration: Chromium >180mg/kg Concentration: Lead Concentration: 100 - 200 mg/kg Nickel 45 - 60 mg/kg Concentration:	A12SE (SW)	537	1	414000 416164

Map ID	Details	Quadrant Reference (Compass Direction)	Estimated Distance From Site	Contact	NGR
	BGS Estimated Soil Chemistry Source: British Geological Survey, National Geoscience Information Service Soil Sample Type: Rural Soil Arsenic 35 - 45 mg/kg Concentration: Cadmium <1.8 mg/kg Concentration: Chromium 90 - 120 mg/kg Concentration: Lead Concentration: 100 - 200 mg/kg Nickel 30 - 45 mg/kg Concentration:	A17SE (NW)	640	1	414044 417000
	BGS Estimated Soil Chemistry Source: British Geological Survey, National Geoscience Information Service Soil Sample Type: Rural Soil Arsenic 25 - 35 mg/kg Concentration: Cadmium <1.8 mg/kg Concentration: Chromium 120 - 180 mg/kg Concentration: Lead Concentration: 100 - 200 mg/kg Nickel 30 - 45 mg/kg Concentration:	A8NW (S)	652	1	414339 415831
	BGS Estimated Soil Chemistry Source: British Geological Survey, National Geoscience Information Service Soil Sample Type: Rural Soil Arsenic 35 - 45 mg/kg Concentration: Cadmium <1.8 mg/kg Concentration: Chromium 90 - 120 mg/kg Concentration: Lead Concentration: <100 mg/kg Nickel 30 - 45 mg/kg Concentration:	A17SE (NW)	668	1	414000 417000
	BGS Estimated Soil Chemistry Source: British Geological Survey, National Geoscience Information Service Soil Sample Type: Rural Soil Arsenic 15 - 25 mg/kg Concentration: Cadmium <1.8 mg/kg Concentration: Chromium >180mg/kg Concentration: Lead Concentration: 100 - 200 mg/kg Nickel 45 - 60 mg/kg Concentration:	A8SE (S)	703	1	414558 415770
	BGS Estimated Soil Chemistry Source: British Geological Survey, National Geoscience Information Service Soil Sample Type: Rural Soil Arsenic 15 - 25 mg/kg Concentration: Cadmium <1.8 mg/kg Concentration: Chromium >180mg/kg Concentration: Lead Concentration: 100 - 200 mg/kg Nickel 45 - 60 mg/kg Concentration:	A8NW (SW)	706	1	414178 415821
	BGS Estimated Soil Chemistry Source: British Geological Survey, National Geoscience Information Service Soil Sample Type: Rural Soil Arsenic 15 - 25 mg/kg Concentration: Cadmium <1.8 mg/kg Concentration: Chromium >180mg/kg Concentration: Lead Concentration: <100 mg/kg Nickel 45 - 60 mg/kg Concentration:	A17SE (NW)	708	1	414000 417052

Map ID	Details	Quadrant Reference (Compass Direction)	Estimated Distance From Site	Contact	NGR
	BGS Estimated Soil Chemistry Source: British Geological Survey, National Geoscience Information Service Soil Sample Type: Rural Soil Arsenic <15 mg/kg Concentration: Cadmium <1.8 mg/kg Concentration: Chromium >180mg/kg Concentration: Lead Concentration: <100 mg/kg Nickel 45 - 60 mg/kg Concentration:	A17SE (NW)	733	1	413983 417070
	BGS Estimated Soil Chemistry Source: British Geological Survey, National Geoscience Information Service Soil Sample Type: Rural Soil Arsenic 35 - 45 mg/kg Concentration: Cadmium <1.8 mg/kg Concentration: Chromium 90 - 120 mg/kg Concentration: Lead Concentration: 100 - 200 mg/kg Nickel 30 - 45 mg/kg Concentration:	A18NW (N)	772	1	414396 417269
	BGS Estimated Soil Chemistry Source: British Geological Survey, National Geoscience Information Service Soil Sample Type: Rural Soil Arsenic 25 - 35 mg/kg Concentration: Cadmium <1.8 mg/kg Concentration: Chromium 60 - 90 mg/kg Concentration: Lead Concentration: 100 - 200 mg/kg Nickel 15 - 30 mg/kg Concentration:	A8SE (S)	777	1	414504 415692
	BGS Estimated Soil Chemistry Source: British Geological Survey, National Geoscience Information Service Soil Sample Type: Rural Soil Arsenic 15 - 25 mg/kg Concentration: Cadmium <1.8 mg/kg Concentration: Chromium >180mg/kg Concentration: Lead Concentration: 100 - 200 mg/kg Nickel 30 - 45 mg/kg Concentration:	A18NW (N)	784	1	414350 417277
	BGS Estimated Soil Chemistry Source: British Geological Survey, National Geoscience Information Service Soil Sample Type: Rural Soil Arsenic 25 - 35 mg/kg Concentration: Cadmium <1.8 mg/kg Concentration: Chromium 90 - 120 mg/kg Concentration: Lead Concentration: 100 - 200 mg/kg Nickel 30 - 45 mg/kg Concentration:	A9NE (SE)	792	1	415177 416101
	BGS Estimated Soil Chemistry Source: British Geological Survey, National Geoscience Information Service Soil Sample Type: Rural Soil Arsenic 25 - 35 mg/kg Concentration: Cadmium <1.8 mg/kg Concentration: Chromium 90 - 120 mg/kg Concentration: Lead Concentration: 100 - 200 mg/kg Nickel 15 - 30 mg/kg Concentration:	A9NW (SE)	800	1	415000 415864

Map ID	Details	Quadrant Reference (Compass Direction)	Estimated Distance From Site	Contact	NGR
	BGS Estimated Soil Chemistry Source: British Geological Survey, National Geoscience Information Service Soil Sample Type: Rural Soil Arsenic 25 - 35 mg/kg Concentration: Cadmium <1.8 mg/kg Concentration: Chromium 60 - 90 mg/kg Concentration: Lead Concentration: 100 - 200 mg/kg Nickel 15 - 30 mg/kg Concentration:	A9NW (SE)	803	1	415127 416000
	BGS Estimated Soil Chemistry Source: British Geological Survey, National Geoscience Information Service Soil Sample Type: Rural Soil Arsenic 15 - 25 mg/kg Concentration: Cadmium <1.8 mg/kg Concentration: Chromium 60 - 90 mg/kg Concentration: Lead Concentration: 100 - 200 mg/kg Nickel 15 - 30 mg/kg Concentration:	A7NW (SW)	842	1	413684 416100
	BGS Estimated Soil Chemistry Source: British Geological Survey, National Geoscience Information Service Soil Sample Type: Rural Soil Arsenic 35 - 45 mg/kg Concentration: Cadmium <1.8 mg/kg Concentration: Chromium 90 - 120 mg/kg Concentration: Lead Concentration: 100 - 200 mg/kg Nickel 30 - 45 mg/kg Concentration:	A17NE (NW)	862	1	414000 417238
	BGS Estimated Soil Chemistry Source: British Geological Survey, National Geoscience Information Service Soil Sample Type: Rural Soil Arsenic <15 mg/kg Concentration: Cadmium <1.8 mg/kg Concentration: Chromium >180mg/kg Concentration: Lead Concentration: <100 mg/kg Nickel 45 - 60 mg/kg Concentration:	A17SW (NW)	895	1	413700 417000
	BGS Estimated Soil Chemistry Source: British Geological Survey, National Geoscience Information Service Soil Sample Type: Rural Soil Arsenic 35 - 45 mg/kg Concentration: Cadmium <1.8 mg/kg Concentration: Chromium 90 - 120 mg/kg Concentration: Lead Concentration: 100 - 200 mg/kg Nickel 30 - 45 mg/kg Concentration:	A17NE (NW)	898	1	414000 417280
	BGS Estimated Soil Chemistry Source: British Geological Survey, National Geoscience Information Service Soil Sample Type: Rural Soil Arsenic <15 mg/kg Concentration: Cadmium <1.8 mg/kg Concentration: Chromium >180mg/kg Concentration: Lead Concentration: 100 - 200 mg/kg Nickel 45 - 60 mg/kg Concentration:	A7NW (SW)	900	1	413673 416000

Map ID	Details	Quadrant Reference (Compass Direction)	Estimated Distance From Site	Contact	NGR
	BGS Estimated Soil Chemistry Source: British Geological Survey, National Geoscience Information Service Soil Sample Type: Rural Soil Arsenic 25 - 35 mg/kg Concentration: Cadmium <1.8 mg/kg Concentration: Chromium 90 - 120 mg/kg Concentration: Lead Concentration: 100 - 200 mg/kg Nickel 30 - 45 mg/kg Concentration:	A14SE (E)	923	1	415386 416319
	BGS Estimated Soil Chemistry Source: British Geological Survey, National Geoscience Information Service Soil Sample Type: Rural Soil Arsenic 25 - 35 mg/kg Concentration: Cadmium <1.8 mg/kg Concentration: Chromium 60 - 90 mg/kg Concentration: Lead Concentration: 100 - 200 mg/kg Nickel 15 - 30 mg/kg Concentration:	A7NW (W)	928	1	413572 416140
	BGS Estimated Soil Chemistry Source: British Geological Survey, National Geoscience Information Service Soil Sample Type: Rural Soil Arsenic 25 - 35 mg/kg Concentration: Cadmium <1.8 mg/kg Concentration: Chromium 60 - 90 mg/kg Concentration: Lead Concentration: 100 - 200 mg/kg Nickel 15 - 30 mg/kg Concentration:	A7NW (SW)	930	1	413606 416060
	BGS Estimated Soil Chemistry Source: British Geological Survey, National Geoscience Information Service Soil Sample Type: Rural Soil Arsenic 25 - 35 mg/kg Concentration: Cadmium <1.8 mg/kg Concentration: Chromium 60 - 90 mg/kg Concentration: Lead Concentration: <100 mg/kg Nickel 15 - 30 mg/kg Concentration:	A12SW (W)	936	1	413500 416482
	BGS Estimated Soil Chemistry Source: British Geological Survey, National Geoscience Information Service Soil Sample Type: Rural Soil Arsenic <15 mg/kg Concentration: Cadmium <1.8 mg/kg Concentration: Chromium >180mg/kg Concentration: Lead Concentration: <100 mg/kg Nickel 45 - 60 mg/kg Concentration:	A12SW (W)	957	1	413500 416281
	BGS Estimated Soil Chemistry Source: British Geological Survey, National Geoscience Information Service Soil Sample Type: Rural Soil Arsenic 15 - 25 mg/kg Concentration: Cadmium <1.8 mg/kg Concentration: Chromium >180mg/kg Concentration: Lead Concentration: 100 - 200 mg/kg Nickel 45 - 60 mg/kg Concentration:	A19NW (N)	958	1	414814 417383

Map ID	Details	Quadrant Reference (Compass Direction)	Estimated Distance From Site	Contact	NGR
	BGS Estimated Soil Chemistry Source: British Geological Survey, National Geoscience Information Service Soil Sample Type: Rural Soil Arsenic 25 - 35 mg/kg Concentration: Cadmium <1.8 mg/kg Concentration: Chromium 60 - 90 mg/kg Concentration: Lead Concentration: 100 - 200 mg/kg Nickel 15 - 30 mg/kg Concentration:	A9SW (SE)	965	1	414904 415604
	BGS Estimated Soil Chemistry Source: British Geological Survey, National Geoscience Information Service Soil Sample Type: Rural Soil Arsenic 25 - 35 mg/kg Concentration: Cadmium <1.8 mg/kg Concentration: Chromium 90 - 120 mg/kg Concentration: Lead Concentration: 100 - 200 mg/kg Nickel 30 - 45 mg/kg Concentration:	A14NE (E)	980	1	415415 416765
	BGS Estimated Soil Chemistry Source: British Geological Survey, National Geoscience Information Service Soil Sample Type: Rural Soil Arsenic 15 - 25 mg/kg Concentration: Cadmium <1.8 mg/kg Concentration: Chromium 90 - 120 mg/kg Concentration: Lead Concentration: 100 - 200 mg/kg Nickel 15 - 30 mg/kg Concentration:	A19SE (NE)	981	1	415311 417000
	BGS Estimated Soil Chemistry Source: British Geological Survey, National Geoscience Information Service Soil Sample Type: Rural Soil Arsenic 25 - 35 mg/kg Concentration: Cadmium <1.8 mg/kg Concentration: Chromium 60 - 90 mg/kg Concentration: Lead Concentration: <100 mg/kg Nickel 15 - 30 mg/kg Concentration:	A12SW (W)	988	1	413500 416161
	BGS Estimated Soil Chemistry Source: British Geological Survey, National Geoscience Information Service Soil Sample Type: Rural Soil Arsenic 15 - 25 mg/kg Concentration: Cadmium <1.8 mg/kg Concentration: Chromium 60 - 90 mg/kg Concentration: Lead Concentration: <100 mg/kg Nickel 15 - 30 mg/kg Concentration:	A7NW (W)	997	1	413500 416134
236	BGS Recorded Mineral Sites Site Name: Storths Location: Moldgreen, Huddersfield, West Yorkshire Source: British Geological Survey, National Geoscience Information Service Reference: 91272 Type: Opencast Status: Ceased Operator: Unknown Operator Operator Location: Not Supplied Periodic Type: Carboniferous Geology: Pennine Lower Coal Measures Formation Commodity: Sandstone Positional Accuracy: Located by supplier to within 10m	A14NE (E)	932	1	415404 416579

Map ID	Details	Quadrant Reference (Compass Direction)	Estimated Distance From Site	Contact	NGR
237	BGS Recorded Mineral Sites Site Name: Rashcliffe Location: Lockwood, Huddersfield, West Yorkshire Source: British Geological Survey, National Geoscience Information Service Reference: 91294 Type: Opencast Status: Ceased Operator: Unknown Operator Operator Location: Not Supplied Periodic Type: Carboniferous Geology: Soft Bed Flags Commodity: Sandstone Positional Accuracy: Located by supplier to within 10m	A7SW (SW)	990	1	413773 415743
	BGS Measured Urban Soil Chemistry No data available				
	BGS Urban Soil Chemistry Averages No data available				
	Coal Mining Affected Areas Description: In an area which may be affected by coal mining activity. It is recommended that a coal mining report is obtained from the Coal Authority. Contact details are included in the Useful Contacts section of this report.	A13SW (NE)	0	8	414456 416482
	Mining Instability Mining Evidence: Inconclusive Coal Mining Source: Ove Arup & Partners Boundary Quality: As Supplied	A13SW (NE)	0	-	414456 416482
	Non Coal Mining Areas of Great Britain No Hazard				
	Potential for Collapsible Ground Stability Hazards Hazard Potential: Very Low Source: British Geological Survey, National Geoscience Information Service	A13SW (NE)	0	1	414456 416482
	Potential for Compressible Ground Stability Hazards Hazard Potential: No Hazard Source: British Geological Survey, National Geoscience Information Service	A13SW (NE)	0	1	414456 416482
	Potential for Ground Dissolution Stability Hazards Hazard Potential: No Hazard Source: British Geological Survey, National Geoscience Information Service	A13SW (NE)	0	1	414456 416482
	Potential for Landslide Ground Stability Hazards Hazard Potential: Very Low Source: British Geological Survey, National Geoscience Information Service	A13SW (NE)	0	1	414456 416482
	Potential for Landslide Ground Stability Hazards Hazard Potential: Low Source: British Geological Survey, National Geoscience Information Service	A13SE (SE)	152	1	414545 416334
	Potential for Running Sand Ground Stability Hazards Hazard Potential: Very Low Source: British Geological Survey, National Geoscience Information Service	A13SW (NE)	0	1	414456 416482
	Potential for Running Sand Ground Stability Hazards Hazard Potential: No Hazard Source: British Geological Survey, National Geoscience Information Service	A13SW (SW)	173	1	414381 416312
	Potential for Shrinking or Swelling Clay Ground Stability Hazards Hazard Potential: Very Low Source: British Geological Survey, National Geoscience Information Service	A13SW (NE)	0	1	414456 416482
	Potential for Shrinking or Swelling Clay Ground Stability Hazards Hazard Potential: No Hazard Source: British Geological Survey, National Geoscience Information Service	A13SW (SW)	173	1	414381 416312
	Radon Potential - Radon Affected Areas Affected Area: The property is in a Lower probability radon area (less than 1% of homes are estimated to be at or above the Action Level). Source: British Geological Survey, National Geoscience Information Service	A13SW (NE)	0	1	414456 416482
	Radon Potential - Radon Protection Measures Protection Measure: No radon protective measures are necessary in the construction of new dwellings or extensions Source: British Geological Survey, National Geoscience Information Service	A13SW (NE)	0	1	414456 416482

Map ID	Details	Quadrant Reference (Compass Direction)	Estimated Distance From Site	Contact	NGR
238	Contemporary Trade Directory Entries Name: Brighthouse Location: 55-57 New Street, Huddersfield, West Yorkshire, HD1 2BQ Classification: Electrical Goods Sales, Manufacturers & Wholesalers Status: Inactive Positional Accuracy: Manually positioned within the geographical locality	A13NE (N)	35	-	414460 416529
238	Contemporary Trade Directory Entries Name: Silver Lining Location: 3, Market Avenue, Huddersfield, HD1 2BB Classification: Jewellery Manufacturers & Repairers Status: Inactive Positional Accuracy: Automatically positioned to the address	A13NE (N)	75	-	414478 416565
239	Contemporary Trade Directory Entries Name: Klick Photopoint Location: 1, High Street, Huddersfield, HD1 2LT Classification: Photographic Processors Status: Inactive Positional Accuracy: Automatically positioned to the address	A13SW (SW)	40	-	414407 416450
239	Contemporary Trade Directory Entries Name: Klick Location: 1, High Street, Huddersfield, West Yorkshire, HD1 2LT Classification: Photographic Processors Status: Inactive Positional Accuracy: Automatically positioned to the address	A13SW (SW)	40	-	414407 416450
239	Contemporary Trade Directory Entries Name: Max Spielmann Location: 77, New Street, Huddersfield, West Yorkshire, HD1 2TW Classification: Photographic Processors Status: Inactive Positional Accuracy: Automatically positioned to the address	A13SW (SW)	45	-	414433 416432
240	Contemporary Trade Directory Entries Name: Arcade Photos Location: Imperial Arcade, Huddersfield, West Yorkshire, HD1 2BR Classification: Photographic Processors Status: Inactive Positional Accuracy: Manually positioned to the address or location	A13NW (NW)	45	-	414410 416530
240	Contemporary Trade Directory Entries Name: Johnson Cleaners (Uk) Ltd Location: 12, High Street, Huddersfield, HD1 2LE Classification: Dry Cleaners Status: Inactive Positional Accuracy: Automatically positioned to the address	A13NW (W)	65	-	414375 416498
241	Contemporary Trade Directory Entries Name: Nationwide Joinery Contractors Location: Victoria La, Huddersfield, West Yorkshire, HD1 2QF Classification: Joinery Manufacturers Status: Inactive Positional Accuracy: Manually positioned to the road within the address or location	A13NE (NE)	79	-	414529 416544
242	Contemporary Trade Directory Entries Name: The Look Location: 14-18, King Street, Huddersfield, HD1 2QE Classification: Perfume Suppliers Status: Inactive Positional Accuracy: Automatically positioned to the address	A13NE (NE)	118	-	414519 416596
242	Contemporary Trade Directory Entries Name: Currys.Digital Location: Unit 1 Kingsgate Centre, Huddersfield, West Yorkshire, HD1 2QD Classification: Electrical Goods Sales, Manufacturers & Wholesalers Status: Inactive Positional Accuracy: Manually positioned within the geographical locality	A13NE (N)	137	-	414491 416627
242	Contemporary Trade Directory Entries Name: Supasnaps Location: 7, King Street, Huddersfield, HD1 2QD Classification: Photographic Processors Status: Inactive Positional Accuracy: Automatically positioned to the address	A13NE (N)	138	-	414497 416626
242	Contemporary Trade Directory Entries Name: Kingsmaid Location: 3-5, Wormalds Yard, King Street, Huddersfield, West Yorkshire, HD1 2QR Classification: Cleaning Services - Domestic Status: Inactive Positional Accuracy: Manually positioned to the address or location	A13NE (N)	138	-	414484 416629

Map ID	Details	Quadrant Reference (Compass Direction)	Estimated Distance From Site	Contact	NGR
243	<p>Contemporary Trade Directory Entries</p> <p>Name: Pyetech System Location: 165, Queensgate Market Arcade, Princess Alexandra Walk, Huddersfield, HD1 2UJ Classification: Computer Manufacturers Status: Inactive Positional Accuracy: Automatically positioned to the address</p>	A13SE (SE)	128	-	414541 416359
243	<p>Contemporary Trade Directory Entries</p> <p>Name: Alams Discounted Toiletries Location: Queensgate Market Arcade, Princess Alexandra Walk, Huddersfield, HD1 2UJ Classification: Toiletries Status: Inactive Positional Accuracy: Automatically positioned to the address</p>	A13SE (SE)	128	-	414541 416359
243	<p>Contemporary Trade Directory Entries</p> <p>Name: Super Electrics Location: 46-47, Queensgate Market Arcade, Princess Alexandra Walk, Huddersfield, HD1 2UJ Classification: Electrical Goods Sales, Manufacturers & Wholesalers Status: Inactive Positional Accuracy: Automatically positioned to the address</p>	A13SE (SE)	128	-	414541 416359
243	<p>Contemporary Trade Directory Entries</p> <p>Name: Market Hardware Location: Queensgate Market Arcade, Princess Alexandra Walk, Huddersfield, HD1 2UJ Classification: Hardware Status: Inactive Positional Accuracy: Automatically positioned to the address</p>	A13SE (SE)	128	-	414541 416359
243	<p>Contemporary Trade Directory Entries</p> <p>Name: Blinds 4 Windows Location: 144 Queensgate Market Arcade, Princess Alexandra Walk, Huddersfield, West Yorkshire, HD1 2UJ Classification: Blinds, Awnings & Canopies Status: Inactive Positional Accuracy: Manually positioned to the address or location</p>	A13SE (SE)	128	-	414540 416358
243	<p>Contemporary Trade Directory Entries</p> <p>Name: Williams Ironmongers Location: Queensgate Market Arcade, Princess Alexandra Walk, HUDDERSFIELD, HD1 2UJ Classification: Hardware Status: Inactive Positional Accuracy: Automatically positioned to the address</p>	A13SE (SE)	128	-	414541 416359
244	<p>Contemporary Trade Directory Entries</p> <p>Name: Sketchley Retail Ltd Location: 14, Cloth Hall Street, Huddersfield, HD1 2EG Classification: Dry Cleaners Status: Inactive Positional Accuracy: Automatically positioned to the address</p>	A13NW (N)	149	-	414407 416644
245	<p>Contemporary Trade Directory Entries</p> <p>Name: E B A Climate Ltd Location: Unit 120 6 Queen Street, Huddersfield, West Yorkshire, HD1 2SQ Classification: Air Conditioning & Refrigeration Contractors Status: Active Positional Accuracy: Manually positioned to the road within the address or location</p>	A13NE (NE)	152	-	414609 416558
245	<p>Contemporary Trade Directory Entries</p> <p>Name: Ocd Services Kirklees Ltd Location: Queen Street, Huddersfield, West Yorkshire, HD1 2SQ Classification: Commercial Cleaning Services Status: Active Positional Accuracy: Manually positioned within the geographical locality</p>	A13NE (NE)	163	-	414621 416557
245	<p>Contemporary Trade Directory Entries</p> <p>Name: Scrap Car Now Today Cash Huddersfield Location: Queen Street, Huddersfield, West Yorkshire, hd1 2sq Classification: Car Breakers & Dismantlers Status: Inactive Positional Accuracy: Manually positioned within the geographical locality</p>	A13NE (NE)	169	-	414623 416566
246	<p>Contemporary Trade Directory Entries</p> <p>Name: Efficient Fuel Technology 2020 Ltd Location: 1 Dundas Street, Huddersfield, HD1 2HE Classification: Distribution Services Status: Active Positional Accuracy: Automatically positioned to the address</p>	A13NW (NW)	153	-	414309 416575

Map ID	Details	Quadrant Reference (Compass Direction)	Estimated Distance From Site	Contact	NGR
246	Contemporary Trade Directory Entries Name: Fuel Performance Solutions Ltd Location: Permanent House, 1 Dundas Street, Huddersfield, West Yorkshire, HD1 2EX Classification: Fuel Dealers Status: Active Positional Accuracy: Automatically positioned to the address	A13NW (NW)	153	-	414309 416575
246	Contemporary Trade Directory Entries Name: Yorkshire Scrap Vehicle Buyers Location: 1, Threadneedle Street, Huddersfield, HD1 2HF Classification: Salvage Dealers Status: Active Positional Accuracy: Automatically positioned to the address	A13NW (NW)	176	-	414281 416571
246	Contemporary Trade Directory Entries Name: First Group Location: 8, Macaulay Street, Huddersfield, HD1 2JY Classification: Bus & Coach Operators & Stations Status: Active Positional Accuracy: Automatically positioned to the address	A13NW (NW)	190	-	414264 416564
246	Contemporary Trade Directory Entries Name: First Huddersfield Location: 8a, Macaulay Street, Huddersfield, HD1 2JY Classification: Bus & Coach Operators & Stations Status: Inactive Positional Accuracy: Automatically positioned to the address	A13NW (NW)	190	-	414264 416564
247	Contemporary Trade Directory Entries Name: Skindeep Location: 21-23 Queensgate, Huddersfield, West Yorkshire, HD1 2RD Classification: Toiletries Status: Inactive Positional Accuracy: Manually positioned to the road within the address or location	A13SE (SE)	174	-	414636 416402
248	Contemporary Trade Directory Entries Name: Home Electric Services Ltd Location: 9, Pack Horse Walk, Huddersfield, West Yorkshire, HD1 2RT Classification: Cookers - Sales & Service Status: Inactive Positional Accuracy: Automatically positioned to the address	A13NE (NE)	181	-	414546 416653
248	Contemporary Trade Directory Entries Name: C Booth & Son Location: 13, Cross Church Street, Huddersfield, HD1 2PY Classification: Hardware Status: Active Positional Accuracy: Automatically positioned to the address	A13NE (NE)	221	-	414579 416681
248	Contemporary Trade Directory Entries Name: M & S Jewellery Location: 12, Cross Church Street, Huddersfield, West Yorkshire, HD1 2PT Classification: Jewellery Manufacturers & Repairers Status: Active Positional Accuracy: Automatically positioned to the address	A13NE (NE)	253	-	414598 416707
249	Contemporary Trade Directory Entries Name: Johnson Cleaners (Uk) Ltd Location: 6, Market Place, Huddersfield, HD1 2AN Classification: Dry Cleaners Status: Inactive Positional Accuracy: Automatically positioned to the address	A13NE (N)	205	-	414462 416703
250	Contemporary Trade Directory Entries Name: R A Bell & Co Ltd Location: Brooks Yard, Huddersfield, HD1 2EP Classification: Chemists' & Pharmacists' Suppliers & Wholesalers Status: Inactive Positional Accuracy: Automatically positioned to the address	A13NW (N)	208	-	414389 416700
250	Contemporary Trade Directory Entries Name: Wilkie Uk Ltd Location: 2-2a, Brooks Yard, Huddersfield, HD1 2EP Classification: Freight Forwarders Status: Inactive Positional Accuracy: Automatically positioned to the address	A13NW (N)	210	-	414384 416700
250	Contemporary Trade Directory Entries Name: Energia-Uk Location: 6 Cherry Tree Centre, Market Street, Huddersfield, HD1 2ET Classification: Energy Efficient Products and Services Status: Inactive Positional Accuracy: Automatically positioned to the address	A13NW (NW)	226	-	414345 416703

Map ID	Details	Quadrant Reference (Compass Direction)	Estimated Distance From Site	Contact	NGR
251	Contemporary Trade Directory Entries Name: The Perfume Shop Location: Unit 41/B, Kingsgate Centre, King Street, Huddersfield, HD1 2QB Classification: Perfume Suppliers Status: Active Positional Accuracy: Automatically positioned to the address	A13NE (NE)	225	-	414643 416636
251	Contemporary Trade Directory Entries Name: The Look Location: Unit 14, Kingsgate Centre, King Street, Huddersfield, HD1 2QB Classification: Perfume Suppliers Status: Inactive Positional Accuracy: Automatically positioned to the address	A13NE (NE)	225	-	414643 416636
251	Contemporary Trade Directory Entries Name: The Fragrance Shop Location: Unit 25, Kingsgate Centre, King Street, Huddersfield, HD1 2QB Classification: Perfume Suppliers Status: Inactive Positional Accuracy: Automatically positioned to the address	A13NE (NE)	225	-	414643 416636
252	Contemporary Trade Directory Entries Name: Abbeyway Hanson Ltd Location: Central Bus Station, Upperhead Row, Huddersfield, HD1 2JN Classification: Bus & Coach Operators & Stations Status: Inactive Positional Accuracy: Automatically positioned to the address	A13NW (W)	233	-	414213 416543
252	Contemporary Trade Directory Entries Name: Home Toiletries Location: Central Bus Station, Upperhead Row, HUDDERSFIELD, HD1 2JN Classification: Toiletries Status: Inactive Positional Accuracy: Automatically positioned to the address	A13NW (W)	233	-	414213 416543
253	Contemporary Trade Directory Entries Name: Professional Prints Location: Standard House, Half Moon St, Huddersfield, West Yorkshire, HD1 2JF Classification: Printers Status: Inactive Positional Accuracy: Automatically positioned to the address	A13NW (NW)	239	-	414281 416676
253	Contemporary Trade Directory Entries Name: Business Equipment Co Ltd Location: Standard House, Half Moon Street, Huddersfield, West Yorkshire, HD1 2JF Classification: Office Furniture & Equipment Status: Inactive Positional Accuracy: Automatically positioned to the address	A13NW (NW)	239	-	414282 416676
253	Contemporary Trade Directory Entries Name: Printing Com Location: 5, Upperhead Row, Huddersfield, HD1 2JL Classification: Printers Status: Inactive Positional Accuracy: Automatically positioned to the address	A13NW (NW)	240	-	414273 416669
253	Contemporary Trade Directory Entries Name: J P B Jewellery Location: 3a, Cherry Tree Centre, Half Moon Street, Huddersfield, HD1 2JD Classification: Jewellery Manufacturers & Repairers Status: Active Positional Accuracy: Automatically positioned to the address	A13NW (NW)	243	-	414279 416679
253	Contemporary Trade Directory Entries Name: S K A Textiles Ltd Location: 1st Floor Standard House, George Street, Huddersfield, West Yorkshire, HD1 4AD Classification: Clothing & Fabrics - Manufacturers Status: Inactive Positional Accuracy: Automatically positioned to the address	A13NW (NW)	246	-	414261 416666
254	Contemporary Trade Directory Entries Name: Klick Photopoint Location: 8, Kirkgate, Huddersfield, HD1 1QH Classification: Photographic Processors Status: Inactive Positional Accuracy: Automatically positioned to the address	A13NE (N)	239	-	414533 416720

Map ID	Details	Quadrant Reference (Compass Direction)	Estimated Distance From Site	Contact	NGR
254	Contemporary Trade Directory Entries Name: Klick Location: 8, Kirkgate, Huddersfield, West Yorkshire, HD1 1QH Classification: Photographic Processors Status: Inactive Positional Accuracy: Automatically positioned to the address	A13NE (N)	239	-	414533 416720
255	Contemporary Trade Directory Entries Name: Student Living Huddersfield Location: 33, Queensgate, Huddersfield, HD1 2RD Classification: Cleaning Services - Domestic Status: Inactive Positional Accuracy: Automatically positioned to the address	A13SE (E)	243	-	414720 416463
256	Contemporary Trade Directory Entries Name: Pet Warehouse Location: Queensgate Retail Park, Queensgate, Huddersfield, West Yorkshire, HD1 2RD Classification: Pet Foods & Animal Feeds Status: Active Positional Accuracy: Automatically positioned to the address	A13SW (S)	263	-	414457 416206
256	Contemporary Trade Directory Entries Name: Pet Warehouse Location: Unit 2, Queensgate Retail Park, Queensgate, Huddersfield, HD1 2RD Classification: Pet Foods & Animal Feeds Status: Inactive Positional Accuracy: Automatically positioned to the address	A13SW (S)	263	-	414457 416206
256	Contemporary Trade Directory Entries Name: Gas Flair Location: 6, Queensgate, Huddersfield, West Yorkshire, HD1 2RD Classification: Gas Appliances - Sales & Service Status: Inactive Positional Accuracy: Automatically positioned to the address	A13SW (S)	263	-	414457 416206
257	Contemporary Trade Directory Entries Name: Huddersfieldprinting.Com Location: 46-48, Byram Arcade, Huddersfield, HD1 1ND Classification: Printers Status: Inactive Positional Accuracy: Automatically positioned to the address	A13NW (N)	264	-	414430 416762
257	Contemporary Trade Directory Entries Name: Print & Novelty Co Ltd Location: 32a, Byram Arcade, Huddersfield, HD1 1ND Classification: Printers Status: Inactive Positional Accuracy: Automatically positioned to the address	A13NW (N)	264	-	414430 416762
257	Contemporary Trade Directory Entries Name: Print & Novelty Location: 32a, Byram Arcade, Huddersfield, HD1 1ND Classification: T-Shirts Status: Inactive Positional Accuracy: Automatically positioned to the address	A13NW (N)	264	-	414430 416762
257	Contemporary Trade Directory Entries Name: Green Express Railtours Location: 49, Byram Arcade, Huddersfield, West Yorkshire, HD1 1ND Classification: Railways Status: Inactive Positional Accuracy: Automatically positioned to the address	A13NW (N)	264	-	414430 416762
257	Contemporary Trade Directory Entries Name: Print & Novelty Location: 32a, Byram Arcade, Huddersfield, HD1 1ND Classification: T-Shirts Status: Inactive Positional Accuracy: Automatically positioned to the address	A13NW (N)	264	-	414430 416762
257	Contemporary Trade Directory Entries Name: The Whole Hog Merchandising Co Location: 38-40, Byram Arcade, Huddersfield, HD1 1ND Classification: Printers Status: Inactive Positional Accuracy: Automatically positioned to the address	A13NW (N)	264	-	414430 416762

Map ID	Details	Quadrant Reference (Compass Direction)	Estimated Distance From Site	Contact	NGR
257	Contemporary Trade Directory Entries Name: Pink Zebra Location: 34 Byram Arcade, Huddersfield, West Yorkshire, HD1 1ND Classification: Clothing & Fabrics - Manufacturers Status: Inactive Positional Accuracy: Manually positioned to the address or location	A13NW (N)	264	-	414430 416762
257	Contemporary Trade Directory Entries Name: Scrap My Car Now For Money Huddersfield Kws Location: 8, Station Street, Huddersfield, HD1 1LN Classification: Car Breakers & Dismantlers Status: Inactive Positional Accuracy: Automatically positioned to the address	A13NW (N)	276	-	414419 416774
258	Contemporary Trade Directory Entries Name: Cathay Industries Location: 26, Estate Buildings, Railway Street, Huddersfield, West Yorkshire, HD1 1JY Classification: Dyers Status: Inactive Positional Accuracy: Automatically positioned to the address	A13NW (N)	273	-	414378 416764
258	Contemporary Trade Directory Entries Name: Sterling Security Shutters Location: 44, Estate Buildings, Railway Street, Huddersfield, HD1 1JY Classification: Roller Shutter Manufacturers Status: Inactive Positional Accuracy: Automatically positioned to the address	A13NW (N)	296	-	414377 416788
259	Contemporary Trade Directory Entries Name: Huddersfield Electronics Location: 4-4a, Cross Church Street, Huddersfield, HD1 2PT Classification: Radio Communication Equipment Status: Inactive Positional Accuracy: Automatically positioned to the address	A13NE (NE)	276	-	414602 416732
260	Contemporary Trade Directory Entries Name: Kall Kwik Location: 28, John William Street, Huddersfield, HD1 1BG Classification: Printers Status: Inactive Positional Accuracy: Automatically positioned to the address	A18SE (N)	330	-	414489 416825
260	Contemporary Trade Directory Entries Name: Simply Clean Ag Ltd Location: Revenue Chambers, St. Peters Street, Huddersfield, HD1 1DL Classification: Commercial Cleaning Services Status: Inactive Positional Accuracy: Automatically positioned to the address	A18SE (N)	375	-	414504 416869
261	Contemporary Trade Directory Entries Name: Indulor A G Location: Prospect House, Prospect Business Centre, Huddersfield, West Yorkshire, HD1 2NU Classification: Chemicals - Distributors & Wholesalers Status: Active Positional Accuracy: Automatically positioned to the address	A13SW (SW)	338	-	414187 416250
261	Contemporary Trade Directory Entries Name: Gleam Clean & Pristine Rentals Location: Prospect House, Prospect Business Centre, Prospect Street, Huddersfield, HD1 2NU Classification: Commercial Cleaning Services Status: Inactive Positional Accuracy: Automatically positioned to the address	A13SW (SW)	355	-	414173 416240
261	Contemporary Trade Directory Entries Name: G C G Developments Ltd Location: Prospect House, Prospect Business Centre, Prospect Street, Huddersfield, HD1 2NU Classification: Commercial Vehicle Bodybuilders & Repairers Status: Inactive Positional Accuracy: Automatically positioned to the address	A13SW (SW)	355	-	414173 416240
261	Contemporary Trade Directory Entries Name: The Bosuns Brewing Co Ltd Location: Unit 4 Prospect Works, Prospect Street, Huddersfield, West Yorkshire, HD1 2NU Classification: Brewers Status: Active Positional Accuracy: Manually positioned to the address or location	A13SW (SW)	368	-	414164 416230

Map ID	Details	Quadrant Reference (Compass Direction)	Estimated Distance From Site	Contact	NGR
261	<p>Contemporary Trade Directory Entries</p> <p>Name: Wilson Electric Ltd Location: Prospect St Works, Prospect St/, Huddersfield, West Yorkshire, HD1 2NU Classification: Electric Motor Sales & Service Status: Inactive Positional Accuracy: Manually positioned within the geographical locality</p>	A13SW (SW)	381	-	414126 416256
262	<p>Contemporary Trade Directory Entries</p> <p>Name: Thomas Broadbent & Sons Ltd Location: Central Iron Works, Queen Street South, Huddersfield, HD1 3DU Classification: Machinery - Industrial & Commercial Status: Active Positional Accuracy: Automatically positioned to the address</p>	A8NE (S)	342	-	414504 416127
263	<p>Contemporary Trade Directory Entries</p> <p>Name: Fads Location: 11, Trinity Street, Huddersfield, HD1 4DA Classification: Wallpapers & Wall Coverings Status: Inactive Positional Accuracy: Automatically positioned to the address</p>	A13NW (NW)	345	-	414164 416704
264	<p>Contemporary Trade Directory Entries</p> <p>Name: Dream Media Works Ltd Location: Lion Chambers, John William St, Huddersfield, West Yorkshire, HD1 1ES Classification: Printers Status: Inactive Positional Accuracy: Manually positioned to the road within the address or location</p>	A18SW (N)	368	-	414453 416866
264	<p>Contemporary Trade Directory Entries</p> <p>Name: Specialist Electrolysis Clinic Location: 30, Lion Chambers, John William Street, Huddersfield, HD1 1ES Classification: Electrolysis Status: Inactive Positional Accuracy: Automatically positioned to the address</p>	A18SE (N)	384	-	414465 416882
265	<p>Contemporary Trade Directory Entries</p> <p>Name: Association Of Community Rail Patnership Location: Brian Jackson Centre, 2, New North Parade, Huddersfield, HD1 5JP Classification: Railways Status: Inactive Positional Accuracy: Automatically positioned to the address</p>	A18SW (NW)	374	-	414257 416824
265	<p>Contemporary Trade Directory Entries</p> <p>Name: Kirklees Community Furniture Scheme Location: Brian Jackson House, 2, New North Parade, Huddersfield, HD1 5JP Classification: Recycling Centres Status: Inactive Positional Accuracy: Automatically positioned to the address</p>	A18SW (NW)	374	-	414257 416824
266	<p>Contemporary Trade Directory Entries</p> <p>Name: Crompton Healthcare Location: Melbourne Mill, Albert Street, Huddersfield, HD1 3QH Classification: Clothing & Fabrics - Manufacturers Status: Active Positional Accuracy: Automatically positioned to the address</p>	A18SE (N)	381	-	414544 416866
267	<p>Contemporary Trade Directory Entries</p> <p>Name: Severn Unival Ltd Location: Milford Buildings, Milford Street, Huddersfield, HD1 3DY Classification: Valve Manufacturers & Suppliers Status: Inactive Positional Accuracy: Automatically positioned to the address</p>	A8NW (S)	381	-	414381 416099
268	<p>Contemporary Trade Directory Entries</p> <p>Name: Blinds Express Location: Southgate, Huddersfield, West Yorkshire, HD1 1TA Classification: Blinds, Awnings & Canopies Status: Inactive Positional Accuracy: Manually positioned to the road within the address or location</p>	A13NE (NE)	385	-	414753 416752
268	<p>Contemporary Trade Directory Entries</p> <p>Name: Arrow Security Shutters Ltd Location: Southgate, Huddersfield, West Yorkshire, HD1 1TA Classification: Roller Shutter Manufacturers Status: Inactive Positional Accuracy: Automatically positioned to the address</p>	A13NE (NE)	415	-	414782 416765
269	<p>Contemporary Trade Directory Entries</p> <p>Name: Sainsbury'S Petrol Station Location: Southgate, Huddersfield, West Yorkshire, HD1 6QR Classification: Petrol Filling Stations Status: Active Positional Accuracy: Automatically positioned to the address</p>	A14NW (NE)	387	-	414801 416695

Map ID	Details	Quadrant Reference (Compass Direction)	Estimated Distance From Site	Contact	NGR
270	<p>Contemporary Trade Directory Entries</p> <p>Name: Kirklees Guns Location: 17, Lord Street, Huddersfield, HD1 1QA Classification: Gunsmiths Status: Active Positional Accuracy: Automatically positioned to the address</p>	A18SE (N)	405	-	414611 416868
271	<p>Contemporary Trade Directory Entries</p> <p>Name: Scrap Yard In Huddersfield Htt Location: Fairfield Mills, Milford Street, Huddersfield, HD1 3DX Classification: Car Breakers & Dismantlers Status: Inactive Positional Accuracy: Automatically positioned to the address</p>	A8NE (S)	422	-	414496 416047
271	<p>Contemporary Trade Directory Entries</p> <p>Name: Yorkshire Fur Fabrics Location: Fairfield Mills, Queen Street South, Huddersfield, HD1 3DU Classification: Textile Manufacturing Status: Active Positional Accuracy: Automatically positioned to the address</p>	A8NE (S)	450	-	414522 416021
272	<p>Contemporary Trade Directory Entries</p> <p>Name: Blind Side Image Location: 1 Southgate, Huddersfield, West Yorkshire, HD1 1QX Classification: Blinds, Awnings & Canopies Status: Inactive Positional Accuracy: Manually positioned to the address or location</p>	A18SE (NE)	423	-	414682 416855
272	<p>Contemporary Trade Directory Entries</p> <p>Name: Esteem Dry Cleaners Location: 36, St. Peters Street, Huddersfield, HD1 1RA Classification: Dry Cleaners Status: Active Positional Accuracy: Automatically positioned to the address</p>	A18SE (NE)	454	-	414666 416898
272	<p>Contemporary Trade Directory Entries</p> <p>Name: Iprint Apparel Location: 29 St Peters Street, Huddersfield, West Yorkshire, HD1 1RA Classification: Printers Status: Active Positional Accuracy: Manually positioned to the address or location</p>	A18SE (NE)	466	-	414655 416916
273	<p>Contemporary Trade Directory Entries</p> <p>Name: Yorkshire Energy Services Location: Suite 9, St. Georges Quarter, New North Parade, Huddersfield, HD1 5JP Classification: Energy Efficient Products and Services Status: Inactive Positional Accuracy: Automatically positioned to the address</p>	A18SW (NW)	446	-	414246 416899
274	<p>Contemporary Trade Directory Entries</p> <p>Name: Eden Blinds Location: 30, Upper George Street, HUDDERSFIELD, HD1 4AW Classification: Blinds, Awnings & Canopies Status: Inactive Positional Accuracy: Automatically positioned to the address</p>	A12NE (NW)	454	-	414025 416679
274	<p>Contemporary Trade Directory Entries</p> <p>Name: Kidioz Clothing Location: A, 17, Greenhead Road, Huddersfield, HD1 4EN Classification: Clothing & Fabrics - Manufacturers Status: Inactive Positional Accuracy: Automatically positioned to the address</p>	A12NE (NW)	477	-	414019 416721
274	<p>Contemporary Trade Directory Entries</p> <p>Name: K&S Haulage Location: 21, Greenhead Road, Huddersfield, HD1 4EN Classification: Road Haulage Services Status: Inactive Positional Accuracy: Automatically positioned to the address</p>	A12NE (NW)	482	-	414009 416710
275	<p>Contemporary Trade Directory Entries</p> <p>Name: Huddersfield Cloth Ltd Location: 29, Byram Street, Huddersfield, HD1 1DY Classification: Textile Manufacturing Status: Inactive Positional Accuracy: Automatically positioned to the address</p>	A18SE (N)	462	-	414518 416954
275	<p>Contemporary Trade Directory Entries</p> <p>Name: Huddersfield Cloth Ltd Location: 29, Byram Street, Huddersfield, HD1 1DY Classification: Textile Manufacturing Status: Active Positional Accuracy: Automatically positioned to the address</p>	A18SE (N)	462	-	414518 416954

Map ID	Details	Quadrant Reference (Compass Direction)	Estimated Distance From Site	Contact	NGR
276	<p>Contemporary Trade Directory Entries</p> <p>Name: A S Tyres & Autocentre Location: Watergate, Huddersfield, HD1 6QS Classification: Tyre Dealers Status: Inactive Positional Accuracy: Automatically positioned to the address</p>	A14NW (NE)	468	-	414831 416789
276	<p>Contemporary Trade Directory Entries</p> <p>Name: Express Dairies Location: Watergate, Huddersfield, HD1 6QS Classification: Dairies Status: Inactive Positional Accuracy: Automatically positioned to the address</p>	A14NW (NE)	471	-	414829 416796
277	<p>Contemporary Trade Directory Entries</p> <p>Name: Bioeden Location: The 3m Buckley Innovation Centre, Firth Street, Huddersfield, West Yorkshire, HD1 3BD Classification: Medical & Dental Laboratories Status: Inactive Positional Accuracy: Manually positioned to the address or location</p>	A9NW (SE)	493	-	414837 416134
277	<p>Contemporary Trade Directory Entries</p> <p>Name: Probado Ltd Location: Firth Street, Huddersfield, HD1 3BD Classification: Precision Engineers Status: Active Positional Accuracy: Automatically positioned to the address</p>	A9NW (SE)	493	-	414837 416133
278	<p>Contemporary Trade Directory Entries</p> <p>Name: Malbrad Saab Location: 7, Colne Road, Huddersfield, HD1 3ER Classification: Car Dealers Status: Active Positional Accuracy: Automatically positioned to the address</p>	A8NW (S)	495	-	414319 415997
278	<p>Contemporary Trade Directory Entries</p> <p>Name: Yorkshire Boys Scrap Yards Location: Colne Road, Huddersfield, West Yorkshire, HD1 3ER Classification: Car Breakers & Dismantlers Status: Active Positional Accuracy: Automatically positioned to the address</p>	A8NW (S)	503	-	414359 415979
278	<p>Contemporary Trade Directory Entries</p> <p>Name: Proplas Plastics Location: 9, Colne Road, Huddersfield, HD1 3ER Classification: Cladding Suppliers & Installers Status: Inactive Positional Accuracy: Automatically positioned to the address</p>	A8NW (S)	505	-	414354 415978
278	<p>Contemporary Trade Directory Entries</p> <p>Name: Rholin Architectural Glazing Location: 9, Colne Road, Huddersfield, West Yorkshire, HD1 3ER Classification: Aluminium Fabricators Status: Inactive Positional Accuracy: Automatically positioned to the address</p>	A8NW (S)	505	-	414354 415978
278	<p>Contemporary Trade Directory Entries</p> <p>Name: Rholin Home Improvements Ltd Location: 9, Colne Road, Huddersfield, West Yorkshire, HD1 3ER Classification: PVC-U Products - Manufacturers & Suppliers Status: Inactive Positional Accuracy: Manually positioned to the address or location</p>	A8NW (S)	505	-	414354 415978
279	<p>Contemporary Trade Directory Entries</p> <p>Name: Johnsons The Cleaners Location: Johnsons Dry Cleaning, Sainsburys, Southgate, Huddersfield, HD1 6QR Classification: Dry Cleaners Status: Active Positional Accuracy: Automatically positioned to the address</p>	A14NW (NE)	497	-	414915 416717
279	<p>Contemporary Trade Directory Entries</p> <p>Name: Shell (Uk) Ltd Location: Southgate, Huddersfield, HD1 6QR Classification: Petrol Filling Stations - 24 Hour Status: Inactive Positional Accuracy: Automatically positioned to the address</p>	A14NW (NE)	509	-	414925 416723

Map ID	Details	Quadrant Reference (Compass Direction)	Estimated Distance From Site	Contact	NGR
280	Contemporary Trade Directory Entries Name: National Tyres & Autocare Location: Firth Street, HUDDERSFIELD, HD1 3BL Classification: Tyre Dealers Status: Active Positional Accuracy: Automatically positioned to the address	A14SW (E)	498	-	414966 416382
280	Contemporary Trade Directory Entries Name: Reliant Domestic Services Location: 40, Wakefield Road, HUDDERSFIELD, HD1 3AQ Classification: Vacuum Cleaners - Sales & Service Status: Active Positional Accuracy: Automatically positioned to the address	A14SW (E)	515	-	414989 416423
281	Contemporary Trade Directory Entries Name: Jericho Media Location: The Media Centre, 7, Northumberland Street, Huddersfield, HD1 1RL Classification: Printers Status: Inactive Positional Accuracy: Automatically positioned to the address	A18SE (N)	501	-	414580 416980
281	Contemporary Trade Directory Entries Name: Cheapflyerprint.Com Location: The Media Centre, 7, Northumberland Street, Huddersfield, HD1 1RL Classification: Printers Status: Inactive Positional Accuracy: Automatically positioned to the address	A18SE (N)	501	-	414580 416980
281	Contemporary Trade Directory Entries Name: O M E Optimum Mechanical & Electrical Services Location: 7 Northumberland Street, Huddersfield, West Yorkshire, HD1 1RL Classification: Electrical Engineers Status: Active Positional Accuracy: Automatically positioned to the address	A18SE (N)	501	-	414580 416980
281	Contemporary Trade Directory Entries Name: Mpp Print Group Location: The Media Centre, 15 Northumberland St, Huddersfield, West Yorkshire, HD1 1RL Classification: Printers Status: Inactive Positional Accuracy: Manually positioned to the address or location	A18SE (N)	501	-	414580 416980
281	Contemporary Trade Directory Entries Name: Kirklees Pest Control Location: Kirklees Media Centre, 7, Northumberland Street, Huddersfield, HD1 1RL Classification: Pest & Vermin Control Status: Active Positional Accuracy: Automatically positioned to the address	A18SE (N)	501	-	414580 416980
281	Contemporary Trade Directory Entries Name: Workspace Interior Solutions Ltd Location: The Media Centre, 7, Northumberland Street, Huddersfield, HD1 1RL Classification: Office Furniture & Equipment Status: Inactive Positional Accuracy: Automatically positioned to the address	A18SE (N)	502	-	414580 416981
281	Contemporary Trade Directory Entries Name: Bella Home Direct Ltd Location: The Media Centre, 7, Northumberland Street, Huddersfield, HD1 1RL Classification: Office Furniture & Equipment Status: Active Positional Accuracy: Automatically positioned to the address	A18SE (N)	502	-	414580 416981
281	Contemporary Trade Directory Entries Name: Creative Concepts Location: The Media Centre, 7, Northumberland Street, Huddersfield, HD1 1RL Classification: Printers Status: Inactive Positional Accuracy: Automatically positioned to the address	A18SE (N)	502	-	414580 416981
281	Contemporary Trade Directory Entries Name: The Energy Workshop Ltd Location: The Media Centre, 7, Northumberland Street, Huddersfield, HD1 1RL Classification: Windmills & Wind Power Equipment Status: Inactive Positional Accuracy: Automatically positioned to the address	A18SE (N)	502	-	414580 416981

Map ID	Details	Quadrant Reference (Compass Direction)	Estimated Distance From Site	Contact	NGR
281	Contemporary Trade Directory Entries Name: Jet Wash Direct Location: The Media Centre, 7, Northumberland Street, Huddersfield, HD1 1RL Classification: Cleaning Materials & Equipment Status: Inactive Positional Accuracy: Automatically positioned to the address	A18SE (N)	502	-	414580 416981
281	Contemporary Trade Directory Entries Name: Go Blinds Location: The Media Centre, 7, Northumberland Street, Huddersfield, HD1 1RL Classification: Blinds, Awnings & Canopies Status: Inactive Positional Accuracy: Automatically positioned to the address	A18SE (N)	502	-	414580 416981
281	Contemporary Trade Directory Entries Name: Epc Survey Ltd Location: The Media Centre, 7, Northumberland Street, Huddersfield, HD1 1RL Classification: Energy Efficient Products and Services Status: Inactive Positional Accuracy: Automatically positioned to the address	A18SE (N)	502	-	414580 416981
281	Contemporary Trade Directory Entries Name: Builder Superstore Ltd Location: Kirklees Media Centre, 31-33, Lord Street, Huddersfield, West Yorkshire, HD1 1RU Classification: Builders' Merchants Status: Inactive Positional Accuracy: Automatically positioned to the address	A18SE (N)	502	-	414580 416981
281	Contemporary Trade Directory Entries Name: Thermakote Ltd Location: The Media Centre, 7, Northumberland Street, Huddersfield, HD1 1RL Classification: Insulation Materials Status: Inactive Positional Accuracy: Automatically positioned to the address	A18SE (N)	502	-	414580 416981
281	Contemporary Trade Directory Entries Name: Media 21a Location: Flat 1, Creative Lofts, 15, Northumberland Street, Huddersfield, HD1 1RL Classification: Printers Status: Active Positional Accuracy: Automatically positioned to the address	A18SE (N)	528	-	414610 416999
282	Contemporary Trade Directory Entries Name: N Batley Location: Upper Aspley Mills, Firth Street, Huddersfield, HD1 3BN Classification: Clothing & Fabrics - Manufacturers Status: Inactive Positional Accuracy: Automatically positioned to the address	A14SW (SE)	515	-	414952 416274
283	Contemporary Trade Directory Entries Name: B Baker (Huddersfield) Ltd Location: Priestroyd Works, Firth Street, Huddersfield, HD1 3BA Classification: Clothing & Fabrics - Manufacturers Status: Inactive Positional Accuracy: Automatically positioned to the address	A8NE (S)	526	-	414626 415965
283	Contemporary Trade Directory Entries Name: Priestroyd Plant & Engineering Co Location: Priestroyd Works, Firth Street, Huddersfield, HD1 3BA Classification: Engineers - General Status: Inactive Positional Accuracy: Automatically positioned to the address	A8NE (S)	526	-	414626 415965
283	Contemporary Trade Directory Entries Name: Fantasy International Ltd Location: Priestroyd Works, Firth Street, Huddersfield, HD1 3BA Classification: Clothing & Fabrics - Manufacturers Status: Inactive Positional Accuracy: Automatically positioned to the address	A8NE (S)	526	-	414626 415965
283	Contemporary Trade Directory Entries Name: The Carpet Cleaner Location: Broomfield House, Firth Street, Huddersfield, West Yorkshire, HD1 3DA Classification: Carpet, Curtain & Upholstery Cleaners Status: Inactive Positional Accuracy: Manually positioned to the address or location	A8NE (S)	557	-	414612 415928

Map ID	Details	Quadrant Reference (Compass Direction)	Estimated Distance From Site	Contact	NGR
283	<p>Contemporary Trade Directory Entries</p> <p>Name: Maintainance Management Services Location: Broomfield House, Firth Street, Huddersfield, West Yorkshire, HD1 3DA Classification: Engineers - General Status: Inactive Positional Accuracy: Manually positioned to the address or location</p>	A8NE (S)	558	-	414612 415928
283	<p>Contemporary Trade Directory Entries</p> <p>Name: Broomfield Carbide Gauges Ltd Location: Firth Street, Huddersfield, HD1 3BA Classification: Precision Engineers Status: Inactive Positional Accuracy: Automatically positioned to the address</p>	A8NE (S)	567	-	414640 415926
284	<p>Contemporary Trade Directory Entries</p> <p>Name: Inside Design Location: 5-7, Brook Street, Huddersfield, HD1 1EB Classification: Furniture Manufacturers - Home & Office Status: Inactive Positional Accuracy: Automatically positioned to the address</p>	A18SE (N)	530	-	414464 417028
285	<p>Contemporary Trade Directory Entries</p> <p>Name: Broomfield Leisurewear Location: Firth Street, Huddersfield, HD1 3BD Classification: T-Shirts Status: Inactive Positional Accuracy: Automatically positioned to the address</p>	A9NW (SE)	532	-	414800 416047
285	<p>Contemporary Trade Directory Entries</p> <p>Name: Albert Haighs & Son Location: Firth Street, Huddersfield, HD1 3BD Classification: Car Breakers & Dismantlers Status: Active Positional Accuracy: Automatically positioned to the address</p>	A9NW (SE)	532	-	414800 416047
285	<p>Contemporary Trade Directory Entries</p> <p>Name: Dyson & Nalson Location: Firth Street, Huddersfield, HD1 3BD Classification: Metal Products - Fabricated Status: Inactive Positional Accuracy: Automatically positioned to the address</p>	A9NW (SE)	532	-	414800 416047
286	<p>Contemporary Trade Directory Entries</p> <p>Name: Brewfitt Refrigeration Location: Webster House, Firth Street, Huddersfield, HD1 3BD Classification: Air Conditioning & Refrigeration Contractors Status: Inactive Positional Accuracy: Automatically positioned to the address</p>	A8NE (SE)	542	-	414687 415969
287	<p>Contemporary Trade Directory Entries</p> <p>Name: Martins Garden Machinery Location: unit 2,Riverside Ct,Colne Rd, Huddersfield, West Yorkshire, HD1 3ER Classification: Lawnmowers & Garden Machinery - Sales & Service Status: Inactive Positional Accuracy: Manually positioned to the address or location</p>	A8NW (S)	548	-	414402 415925
287	<p>Contemporary Trade Directory Entries</p> <p>Name: Just Tyres Location: Unit 4, 4, Colne Road, Huddersfield, West Yorkshire, HD1 3EG Classification: Tyre Dealers Status: Active Positional Accuracy: Automatically positioned to the address</p>	A8NW (S)	568	-	414357 415912
288	<p>Contemporary Trade Directory Entries</p> <p>Name: Control Panels Manufacturer Location: Colne Rd, Huddersfield, West Yorkshire, HD1 3ER Classification: Control Panels Status: Inactive Positional Accuracy: Manually positioned within the geographical locality</p>	A8NW (S)	553	-	414340 415932
288	<p>Contemporary Trade Directory Entries</p> <p>Name: Mckitrick Bros Location: Folly Hall, Huddersfield, HD1 3PA Classification: Metal Products - Fabricated Status: Active Positional Accuracy: Automatically positioned to the address</p>	A8NW (S)	576	-	414278 415924
288	<p>Contemporary Trade Directory Entries</p> <p>Name: Refrigeration Specialists Location: Unit 5 Riverside Court, Colne Road, Huddersfield, HD1 3ER Classification: Refrigerators & Freezers - Servicing & Repairs Status: Inactive Positional Accuracy: Automatically positioned to the address</p>	A8NW (S)	578	-	414351 415903

Map ID	Details	Quadrant Reference (Compass Direction)	Estimated Distance From Site	Contact	NGR
288	Contemporary Trade Directory Entries Name: Birkby Trade Cars Location: Chapel Hill, Folly Hall, Huddersfield, HD1 3PA Classification: Car Dealers - Used Status: Inactive Positional Accuracy: Automatically positioned to the address	A8NW (S)	581	-	414278 415919
288	Contemporary Trade Directory Entries Name: Colin Appleyard Location: Folly Hall, Lockwood Road, Huddersfield, West Yorkshire, HD1 3PA Classification: Car Dealers Status: Active Positional Accuracy: Automatically positioned to the address	A8NW (S)	594	-	414306 415898
289	Contemporary Trade Directory Entries Name: Regency Car Repairs Location: 31, Old Leeds Road, Huddersfield, HD1 1SG Classification: Garage Services Status: Inactive Positional Accuracy: Automatically positioned to the address	A19SW (NE)	569	-	414884 416881
289	Contemporary Trade Directory Entries Name: John L Brierley Arts & Crafts Ltd Location: Third Floor, Turnbridge Mills, Quay Street, Huddersfield, HD1 6QT Classification: Engineering Materials Status: Inactive Positional Accuracy: Automatically positioned to the address	A19SW (NE)	583	-	414917 416865
289	Contemporary Trade Directory Entries Name: John L Brierley Ltd Location: Turnbridge Mills, Huddersfield, HD1 6QT Classification: Textile Manufacturing Status: Inactive Positional Accuracy: Automatically positioned to the address	A19SW (NE)	583	-	414918 416866
289	Contemporary Trade Directory Entries Name: John L Brierley Ltd Location: Turnbridge Mills, Huddersfield, HD1 6QT Classification: Textile Manufacturing Status: Inactive Positional Accuracy: Automatically positioned to the address	A19SW (NE)	583	-	414917 416865
289	Contemporary Trade Directory Entries Name: Pz Cars Location: Old Leeds Road, Huddersfield, HD1 1SG Classification: Car Dealers - Used Status: Inactive Positional Accuracy: Automatically positioned to the address	A19SW (NE)	622	-	414926 416914
290	Contemporary Trade Directory Entries Name: Fabrigate Location: Riverside Works, Folly Hall, Huddersfield, West Yorkshire, HD1 3PA Classification: Gate Manufacturers - Automated Status: Active Positional Accuracy: Manually positioned to the road within the address or location	A8NW (S)	580	-	414237 415933
290	Contemporary Trade Directory Entries Name: Alchem Engineering Services Ltd Location: Unit 3, Broomfield Mills, Folly Hall, Huddersfield, HD1 3PA Classification: Engineering Services Status: Inactive Positional Accuracy: Automatically positioned in the proximity of the address	A8NW (SW)	613	-	414211 415908
291	Contemporary Trade Directory Entries Name: Walker & Balmforth Location: Colne Road, Huddersfield, HD1 3ER Classification: Garage Services Status: Active Positional Accuracy: Automatically positioned to the address	A8NW (S)	585	-	414406 415888
292	Contemporary Trade Directory Entries Name: G W Bodyshop Ltd Location: 9a St Andrews Road, Huddersfield, West Yorkshire, HD1 6SB Classification: Car Body Repairs Status: Active Positional Accuracy: Manually positioned within the geographical locality	A14NW (E)	588	-	415062 416547
293	Contemporary Trade Directory Entries Name: Tag Works Ltd Location: Vernon House, 40, New North Road, Huddersfield, HD1 5LS Classification: Shop Fittings Manufacturers Status: Inactive Positional Accuracy: Automatically positioned to the address	A17SE (NW)	591	-	414096 416979

Map ID	Details	Quadrant Reference (Compass Direction)	Estimated Distance From Site	Contact	NGR
294	Contemporary Trade Directory Entries Name: Airtagmedia Print & Design Location: 65b, Trinity Street, Huddersfield, HD1 4DN Classification: Printers Status: Inactive Positional Accuracy: Automatically positioned to the address	A17SE (NW)	596	-	413941 416822
295	Contemporary Trade Directory Entries Name: Lombard Shipping Plc Location: 83, Fitzwilliam Street, Huddersfield, HD1 5LG Classification: Freight Forwarders Status: Inactive Positional Accuracy: Automatically positioned to the address	A18SW (NW)	596	-	414136 417010
296	Contemporary Trade Directory Entries Name: Spc Cars Ltd Location: 47a, Colne Road, Huddersfield, HD1 3AY Classification: Car Dealers - Used Status: Inactive Positional Accuracy: Automatically positioned to the address	A8NE (S)	599	-	414626 415889
296	Contemporary Trade Directory Entries Name: Green Automotive Systems Location: Unit 2, Riverside Works, Colne Road, Huddersfield, HD1 3AY Classification: Autogas Suppliers & Installers Status: Inactive Positional Accuracy: Automatically positioned to the address	A8NE (S)	637	-	414627 415850
297	Contemporary Trade Directory Entries Name: Andrew Jones Pies Ltd Location: 14, Old Leeds Road, Huddersfield, HD1 1SP Classification: Food Products - Manufacturers Status: Inactive Positional Accuracy: Automatically positioned to the address	A19SW (NE)	604	-	414845 416964
297	Contemporary Trade Directory Entries Name: Motorway Tyres & Accessories Ltd Location: 10, Old Leeds Road, Huddersfield, HD1 1SP Classification: Tyre Dealers Status: Inactive Positional Accuracy: Automatically positioned to the address	A19SW (NE)	619	-	414832 416992
297	Contemporary Trade Directory Entries Name: P Z Cars Location: Old Leeds Road, Huddersfield, HD1 1SG Classification: Car Dealers Status: Inactive Positional Accuracy: Automatically positioned to the address	A19SW (NE)	619	-	414832 416992
298	Contemporary Trade Directory Entries Name: Polyseam Ltd Location: 15, St. Andrews Road, Huddersfield, HD1 6SB Classification: Adhesives, Glues & Sealants Status: Active Positional Accuracy: Automatically positioned to the address	A14NW (NE)	619	-	415022 416775
299	Contemporary Trade Directory Entries Name: Pennine Radio Ltd Location: 82, Fitzwilliam Street, HUDDERSFIELD, HD1 5BE Classification: Electronic Engineers Status: Active Positional Accuracy: Automatically positioned to the address	A18SW (N)	619	-	414297 417100
300	Contemporary Trade Directory Entries Name: Granada Computers Ltd Location: 66, Fitzwilliam Street, Huddersfield, West Yorkshire, HD1 5BB Classification: Computer Manufacturers Status: Inactive Positional Accuracy: Automatically positioned to the address	A18SW (N)	619	-	414338 417109
300	Contemporary Trade Directory Entries Name: Print Factory Location: Park House, 10, Rook Street, Huddersfield, HD1 5AZ Classification: T-Shirts Status: Inactive Positional Accuracy: Automatically positioned to the address	A18SW (N)	656	-	414352 417149
300	Contemporary Trade Directory Entries Name: Rookie Clothing Co Location: Park House, 10, Rook Street, Huddersfield, HD1 5AZ Classification: Clothing & Fabrics - Manufacturers Status: Inactive Positional Accuracy: Automatically positioned to the address	A18SW (N)	656	-	414352 417149

Map ID	Details	Quadrant Reference (Compass Direction)	Estimated Distance From Site	Contact	NGR
300	<p>Contemporary Trade Directory Entries</p> <p>Name: P & J Haggarts Manufacturing Location: 5, St. Johns Road, HUDDERSFIELD, HD1 5AY Classification: Clothing & Fabrics - Manufacturers Status: Inactive Positional Accuracy: Manually positioned to the address or location</p>	A18SW (N)	656	-	414352 417149
301	<p>Contemporary Trade Directory Entries</p> <p>Name: Hansen Transmissions Ltd Location: Nile Street, Huddersfield, HD1 3LW Classification: Power Transmission Services Status: Inactive Positional Accuracy: Automatically positioned to the address</p>	A7NE (SW)	621	-	413979 416057
301	<p>Contemporary Trade Directory Entries</p> <p>Name: Adil Specialist Cars Location: Nile Street, Huddersfield, West Yorkshire, HD1 3LP Classification: Car Dealers - Used Status: Active Positional Accuracy: Manually positioned to the road within the address or location</p>	A7NE (SW)	651	-	413965 416029
301	<p>Contemporary Trade Directory Entries</p> <p>Name: Automatic Transmissions Location: Nile Street, Huddersfield, West Yorkshire, HD1 3LP Classification: Gearboxes Status: Active Positional Accuracy: Manually positioned to the road within the address or location</p>	A7NE (SW)	664	-	413940 416037
302	<p>Contemporary Trade Directory Entries</p> <p>Name: Rapid Hire Centres Location: Bush House, 1, Leeds Road, Huddersfield, HD1 6DG Classification: Scaffolding & Work Platforms Status: Inactive Positional Accuracy: Automatically positioned to the address</p>	A18SE (NE)	628	-	414704 417071
302	<p>Contemporary Trade Directory Entries</p> <p>Name: Shaks Specialist Cars Location: Shaks Specialist Cars Ltd Workshop, Eehad House, Northgate, Huddersfield, HD1 6AP Classification: Car Dealers Status: Active Positional Accuracy: Automatically positioned to the address</p>	A18SE (N)	665	-	414709 417109
303	<p>Contemporary Trade Directory Entries</p> <p>Name: Britannia Rescue Location: Folly Hall Mills, St. Thomas Road, Huddersfield, HD1 3LT Classification: Car Breakdown & Recovery Services Status: Inactive Positional Accuracy: Automatically positioned to the address</p>	A7NE (SW)	630	-	414072 415964
304	<p>Contemporary Trade Directory Entries</p> <p>Name: Howdens Joinery Co Location: Unit 1 Riverbank Works, Colne Road, Huddersfield, West Yorkshire, HD1 3AY Classification: Joinery Manufacturers Status: Inactive Positional Accuracy: Automatically positioned to the address</p>	A8NE (S)	639	-	414556 415834
304	<p>Contemporary Trade Directory Entries</p> <p>Name: Dyson & Nalson Location: Riverbank Works, Colne Road, Huddersfield, HD1 3AR Classification: Engineers - General Status: Inactive Positional Accuracy: Automatically positioned to the address</p>	A8NE (S)	639	-	414556 415835
305	<p>Contemporary Trade Directory Entries</p> <p>Name: Jewson Location: Manor Mills, Kings Mill Lane, Huddersfield, West Yorkshire, HD1 3AW Classification: Builders' Merchants Status: Inactive Positional Accuracy: Manually positioned within the geographical locality</p>	A9NW (SE)	640	-	414989 416088
306	<p>Contemporary Trade Directory Entries</p> <p>Name: Fartown Wrought Iron Location: Unit 43 ,Railway Arches, Lower Viaduct Street, Huddersfield, West Yorkshire, HD1 6BW Classification: Wrought Ironwork Status: Inactive Positional Accuracy: Manually positioned to the road within the address or location</p>	A18SW (N)	648	-	414443 417146

Map ID	Details	Quadrant Reference (Compass Direction)	Estimated Distance From Site	Contact	NGR
306	Contemporary Trade Directory Entries Name: Phoenix Fireplace Location: 7, Railway Arches, Viaduct Street, Huddersfield, HD1 5DL Classification: Fireplaces & Mantelpieces Status: Inactive Positional Accuracy: Automatically positioned in the proximity of the address	A18SW (N)	655	-	414437 417153
306	Contemporary Trade Directory Entries Name: Tesco Petrol Station Location: Viaduct Street, Huddersfield, West Yorkshire, HD1 1RW Classification: Petrol Filling Stations Status: Active Positional Accuracy: Automatically positioned to the address	A18SE (N)	656	-	414480 417154
306	Contemporary Trade Directory Entries Name: Mufflers Location: 11, Railway Arches, Viaduct Street, Huddersfield, HD1 5DL Classification: Exhaust & Shock Absorber Centres Status: Inactive Positional Accuracy: Automatically positioned to the address	A18NW (N)	695	-	414455 417194
307	Contemporary Trade Directory Entries Name: Highfield Gear & Machining Ltd Location: Nile Street, HUDDERSFIELD, HD1 3LP Classification: Gear Cutters Status: Active Positional Accuracy: Automatically positioned to the address	A7NE (SW)	657	-	413893 416108
308	Contemporary Trade Directory Entries Name: Premier Coachworks Ltd Location: Nile Street, Huddersfield, West Yorkshire, HD1 3LP Classification: Car Body Repairs Status: Active Positional Accuracy: Manually positioned within the geographical locality	A7NE (SW)	658	-	413976 416007
308	Contemporary Trade Directory Entries Name: Thorite Location: Barge Street, Huddersfield, HD1 3LN Classification: Air Compressors Status: Active Positional Accuracy: Automatically positioned to the address	A7NE (SW)	666	-	413976 415997
309	Contemporary Trade Directory Entries Name: Cummins Location: St. Andrews Rd, Huddersfield, West Yorkshire, HD1 6RA Classification: Manufacturers Status: Inactive Positional Accuracy: Manually positioned to the address or location	A19SW (NE)	661	-	415019 416860
309	Contemporary Trade Directory Entries Name: Cummins Turbo Technologies Location: St. Andrews Road, HUDDERSFIELD, HD1 6RA Classification: Engines - Sales & Service Status: Inactive Positional Accuracy: Automatically positioned to the address	A19SW (NE)	661	-	415019 416860
309	Contemporary Trade Directory Entries Name: Cummins Turbo Technologies Ltd Location: St. Andrews Road, Huddersfield, HD1 6RA Classification: Engineers - General Status: Inactive Positional Accuracy: Automatically positioned to the address	A19SW (NE)	661	-	415019 416860
310	Contemporary Trade Directory Entries Name: Danlett Ltd Location: St. Andrews Road, Huddersfield, HD1 6RZ Classification: Nuts, Bolts & Fixings Status: Inactive Positional Accuracy: Automatically positioned to the address	A14NW (E)	664	-	415127 416616
310	Contemporary Trade Directory Entries Name: Car Craft Garage Location: St. Andrews Road, Huddersfield, HD1 6RZ Classification: Garage Services Status: Inactive Positional Accuracy: Automatically positioned to the address	A14NW (E)	664	-	415127 416616
310	Contemporary Trade Directory Entries Name: Young Engineers Academy Location: St. Andrews Road, Huddersfield, HD1 6RZ Classification: Recycling Services Status: Inactive Positional Accuracy: Automatically positioned to the address	A14NW (E)	678	-	415131 416662

Map ID	Details	Quadrant Reference (Compass Direction)	Estimated Distance From Site	Contact	NGR
311	<p>Contemporary Trade Directory Entries</p> <p>Name: Auto-Techs Ltd Location: Unit 10, Littleroyd Mill Business Park, Queens Mill Road, Huddersfield, HD1 3PG Classification: Mechanical Engineers Status: Inactive Positional Accuracy: Automatically positioned to the address</p>	A8SW (S)	668	-	414437 415801
312	<p>Contemporary Trade Directory Entries</p> <p>Name: S L P Engineering Uk Ltd Location: Unit 2, Radiant Works, Back Union Street, HUDDERSFIELD, HD1 6AL Classification: Precision Engineers Status: Active Positional Accuracy: Automatically positioned to the address</p>	A18SE (N)	670	-	414683 417124
313	<p>Contemporary Trade Directory Entries</p> <p>Name: Potter Location: Nile St, Huddersfield, West Yorkshire, HD1 3LP Classification: French Polishing Status: Inactive Positional Accuracy: Manually positioned to the road within the address or location</p>	A7NE (SW)	676	-	413919 416042
314	<p>Contemporary Trade Directory Entries</p> <p>Name: Aspley Auto Centre Location: Aspley Business Park, Lincoln Street, Huddersfield, HD1 6RX Classification: Garage Services Status: Inactive Positional Accuracy: Automatically positioned to the address</p>	A14NW (E)	679	-	415116 416711
315	<p>Contemporary Trade Directory Entries</p> <p>Name: Thermilate Technologies Location: UNIT 7, QUEENS MILL BUSINESS CENTRE, QUEENS MILL ROAD, HUDDERSFIELD, HD1 3RR Classification: Paint Manufacturers Status: Active Positional Accuracy: Automatically positioned to the address</p>	A8SW (S)	690	-	414329 415793
315	<p>Contemporary Trade Directory Entries</p> <p>Name: Scrap My Car Van Now Today Huddersfield Location: Unit 7, Queens Mill Business Centre, Queens Mill Road, Huddersfield, HD1 3RR Classification: Car Breakers & Dismantlers Status: Active Positional Accuracy: Automatically positioned to the address</p>	A8SW (S)	690	-	414329 415793
315	<p>Contemporary Trade Directory Entries</p> <p>Name: Damika Location: Unit 9-10, Queens Mill Business Centre, Queens Mill Road, Huddersfield, HD1 3RR Classification: Bacon & Ham Curers & Merchants Status: Inactive Positional Accuracy: Automatically positioned to the address</p>	A8SW (S)	696	-	414303 415794
315	<p>Contemporary Trade Directory Entries</p> <p>Name: Tandem Transport Location: Unit 6, Queens Mill Business Centre, Queens Mill Rd, Huddersfield, West Yorkshire, HD1 3RR Classification: Garage Services Status: Inactive Positional Accuracy: Automatically positioned to the address</p>	A8SW (S)	706	-	414343 415774
315	<p>Contemporary Trade Directory Entries</p> <p>Name: K M R Auto Location: Unit 11, Queens Mill Business Centre, Queens Mill Road, HUDDERSFIELD, HD1 3RR Classification: Garage Services Status: Inactive Positional Accuracy: Automatically positioned to the address</p>	A8SW (S)	721	-	414282 415774
315	<p>Contemporary Trade Directory Entries</p> <p>Name: Barry S Parr Location: Unit 15/16, Queens Mill Business Centre, Queens Mill Road, Huddersfield, West Yorkshire, HD1 3RR Classification: Garage Services Status: Inactive Positional Accuracy: Automatically positioned to the address</p>	A8SW (S)	725	-	414325 415759

Map ID	Details	Quadrant Reference (Compass Direction)	Estimated Distance From Site	Contact	NGR
315	<p>Contemporary Trade Directory Entries</p> <p>Name: Prosep Filter Systems Ltd Location: Unit 13, Queens Mill Business Centre, Queens Mill Road, Huddersfield, HD1 3RR Classification: Filtration Systems & Services Status: Inactive Positional Accuracy: Automatically positioned to the address</p>	A8SW (S)	734	-	414269 415763
315	<p>Contemporary Trade Directory Entries</p> <p>Name: British Bacon Supplies Ltd Location: Unit 3a-4a Queens Mill Business Centre, Queens Mill Road, Huddersfield, West Yorkshire, HD1 3RR Classification: Bacon & Ham Curers & Merchants Status: Inactive Positional Accuracy: Manually positioned within the geographical locality</p>	A8SW (S)	737	-	414276 415758
316	<p>Contemporary Trade Directory Entries</p> <p>Name: Beevers & Barrett Ltd Location: Fern Mills, 5, Old Leeds Road, Huddersfield, HD1 1SH Classification: Packaging & Wrapping Equipment & Supplies Status: Inactive Positional Accuracy: Automatically positioned to the address</p>	A19SW (NE)	691	-	414868 417055
316	<p>Contemporary Trade Directory Entries</p> <p>Name: Beldam Crossley Ltd Location: Waterloo Mills, Old Leeds Road, Huddersfield, HD1 1SE Classification: Gaskets Status: Active Positional Accuracy: Automatically positioned to the address</p>	A19SW (NE)	712	-	414859 417086
316	<p>Contemporary Trade Directory Entries</p> <p>Name: A R C Sealing Products Ltd Location: Waterloo Mills, Old Leeds Road, Huddersfield, HD1 1SE Classification: Joint & Seal Manufacturers Status: Inactive Positional Accuracy: Automatically positioned to the address</p>	A19SW (NE)	713	-	414860 417087
316	<p>Contemporary Trade Directory Entries</p> <p>Name: Beldam Crossley Ltd Location: Waterloo Mills, Old Leeds Road, Huddersfield, HD1 1SE Classification: Rubber & Plastic Products - Manufacturers Status: Inactive Positional Accuracy: Automatically positioned to the address</p>	A19SW (NE)	713	-	414860 417087
317	<p>Contemporary Trade Directory Entries</p> <p>Name: M S F Peugeot Location: 72, Northgate, Huddersfield, HD1 6AE Classification: Car Dealers Status: Inactive Positional Accuracy: Automatically positioned to the address</p>	A18SE (N)	691	-	414649 417157
317	<p>Contemporary Trade Directory Entries</p> <p>Name: Evans Halshaw Location: 72, Northgate, Huddersfield, West Yorkshire, HD1 6AE Classification: Car Dealers Status: Inactive Positional Accuracy: Automatically positioned to the address</p>	A18SE (N)	691	-	414649 417157
317	<p>Contemporary Trade Directory Entries</p> <p>Name: Ashley'S Location: 45, Lower Fitzwilliam Street, Huddersfield, HD1 6AS Classification: Cleaning Materials & Equipment Status: Inactive Positional Accuracy: Automatically positioned to the address</p>	A18NE (N)	707	-	414634 417178
317	<p>Contemporary Trade Directory Entries</p> <p>Name: Coral Windows Location: 94-98, Northgate, Huddersfield, HD1 6AR Classification: Glass Products - Manufacturers Status: Inactive Positional Accuracy: Automatically positioned to the address</p>	A18NE (N)	722	-	414607 417201
317	<p>Contemporary Trade Directory Entries</p> <p>Name: Speciality Cars Location: 32a, Lower Fitzwilliam Street, Huddersfield, HD1 6AS Classification: Car Dealers - Used Status: Active Positional Accuracy: Automatically positioned to the address</p>	A18NE (N)	741	-	414652 417209

Map ID	Details	Quadrant Reference (Compass Direction)	Estimated Distance From Site	Contact	NGR
318	Contemporary Trade Directory Entries Name: Markos Autos Location: Unit 7, Aspley Business Park, Lincoln Street, Huddersfield, HD1 6RX Classification: Garage Services Status: Inactive Positional Accuracy: Automatically positioned to the address	A14NW (E)	692	-	415127 416720
318	Contemporary Trade Directory Entries Name: Marko'S Autos Location: Unit 7, Aspley Business Park, Lincoln Street, Huddersfield, HD1 6RX Classification: Garage Services Status: Active Positional Accuracy: Automatically positioned to the address	A14NW (E)	692	-	415127 416720
318	Contemporary Trade Directory Entries Name: Vast Saab Specialists Location: Aspley Business Park, Lincoln St, Huddersfield, West Yorkshire, HD1 6RX Classification: Car Dealers Status: Inactive Positional Accuracy: Automatically positioned to the address	A14NW (E)	692	-	415127 416720
318	Contemporary Trade Directory Entries Name: Abbeymill Location: Lincoln Street, Huddersfield, West Yorkshire, HD1 6RX Classification: Kitchen Furniture Manufacturers Status: Inactive Positional Accuracy: Automatically positioned to the address	A14NE (E)	723	-	415143 416761
318	Contemporary Trade Directory Entries Name: Window Design Systems Location: Lincoln Street, Huddersfield, West Yorkshire, HD1 6RX Classification: Window Frame Manufacturers Status: Inactive Positional Accuracy: Automatically positioned to the address	A14NE (E)	723	-	415143 416761
318	Contemporary Trade Directory Entries Name: Pennine Retail Windows Location: Unit 1-2, Aspley Business Park, Lincoln Street, Huddersfield, HD1 6RX Classification: Window Frames - Sales & Service Status: Inactive Positional Accuracy: Automatically positioned to the address	A14NE (E)	742	-	415171 416742
319	Contemporary Trade Directory Entries Name: Alltruck Distribution Plc Location: Empress Works, St. Thomas's Road, Huddersfield, HD1 3LJ Classification: Road Haulage Services Status: Inactive Positional Accuracy: Automatically positioned to the address	A7NE (SW)	700	-	414027 415910
319	Contemporary Trade Directory Entries Name: Alltruck Distribution Location: Empress Works, St. Thomas's Road, Huddersfield, West Yorkshire, HD1 3LJ Classification: Distribution Services Status: Inactive Positional Accuracy: Automatically positioned to the address	A7NE (SW)	700	-	414027 415910
319	Contemporary Trade Directory Entries Name: Brook Crompton Location: Empress Works, St. Thomas's Road, Huddersfield, HD1 3LJ Classification: Electric Motor Sales & Service Status: Inactive Positional Accuracy: Automatically positioned to the address	A7NE (SW)	700	-	414027 415910
319	Contemporary Trade Directory Entries Name: Invensis Brook Hanson Location: Empress Works, St. Thomas's Road, Huddersfield, West Yorkshire, HD1 3LJ Classification: Electric Motor Sales & Service Status: Inactive Positional Accuracy: Automatically positioned to the address	A7NE (SW)	700	-	414027 415910
320	Contemporary Trade Directory Entries Name: Fell Promotions Location: Fell Promotions Ltd, 16a, Kings Mill Lane, Huddersfield, HD1 3AW Classification: Printers Status: Active Positional Accuracy: Automatically positioned to the address	A9NW (SE)	700	-	414978 415982
321	Contemporary Trade Directory Entries Name: Tailor & Lodge Location: Rashcliffe Mills, Albert Street, Huddersfield, HD1 3PE Classification: Clothing & Fabrics - Manufacturers Status: Inactive Positional Accuracy: Automatically positioned to the address	A8NW (S)	706	-	414208 415810

Map ID	Details	Quadrant Reference (Compass Direction)	Estimated Distance From Site	Contact	NGR
322	<p>Contemporary Trade Directory Entries</p> <p>Name: Huddersfield Polymeric Products Ltd Location: Lincoln Street, Huddersfield, HD1 6RX Classification: Rubber & Plastic Products - Manufacturers Status: Inactive Positional Accuracy: Automatically positioned to the address</p>	A14NE (E)	715	-	415164 416679
323	<p>Contemporary Trade Directory Entries</p> <p>Name: Gibbs & Dandy Location: Kings Mill Lane, Huddersfield, HD1 3AW Classification: Builders' Merchants Status: Active Positional Accuracy: Automatically positioned to the address</p>	A9NW (SE)	718	-	414849 415856
324	<p>Contemporary Trade Directory Entries</p> <p>Name: Right Lines Ltd Location: Waverley House, Waverley Road, Huddersfield, West Yorkshire, HD1 5NA Classification: Abrasive Products - Manufacturers & Distributors Status: Inactive Positional Accuracy: Automatically positioned to the address</p>	A17SE (NW)	725	-	413941 417024
325	<p>Contemporary Trade Directory Entries</p> <p>Name: J B Valves Ltd Location: Majestic House, 29 Green Street, Huddersfield, West Yorkshire, HD1 5DQ Classification: Valve Manufacturers & Suppliers Status: Active Positional Accuracy: Manually positioned within the geographical locality</p>	A18NE (N)	730	-	414517 417224
325	<p>Contemporary Trade Directory Entries</p> <p>Name: Orthomed Uk Ltd Location: Orthomed UK Limited, Majestic House, 29, Green Street, Huddersfield, HD1 5DQ Classification: Veterinary Pharmacies Status: Active Positional Accuracy: Automatically positioned to the address</p>	A18NE (N)	730	-	414517 417224
325	<p>Contemporary Trade Directory Entries</p> <p>Name: J S Motors Location: 16, Viaduct Street, HUDDERSFIELD, HD1 5AW Classification: Garage Services Status: Inactive Positional Accuracy: Automatically positioned to the address</p>	A18NE (N)	736	-	414472 417234
325	<p>Contemporary Trade Directory Entries</p> <p>Name: The M O T Centre Location: Majestic House, Viaduct Street, HUDDERSFIELD, HD1 6AJ Classification: Mot Testing Centres Status: Inactive Positional Accuracy: Automatically positioned to the address</p>	A18NE (N)	754	-	414504 417249
325	<p>Contemporary Trade Directory Entries</p> <p>Name: Barry Fella Location: 17, Viaduct Street, Huddersfield, HD1 6AJ Classification: Garage Services Status: Inactive Positional Accuracy: Automatically positioned to the address</p>	A18NE (N)	760	-	414482 417257
326	<p>Contemporary Trade Directory Entries</p> <p>Name: Drury Lane Carpet Co Location: St. Thomas's Rd, Huddersfield, West Yorkshire, HD1 3LG Classification: Carpets & Rugs - Manufacturers Status: Inactive Positional Accuracy: Manually positioned to the road within the address or location</p>	A7NE (SW)	731	-	413916 415964
327	<p>Contemporary Trade Directory Entries</p> <p>Name: Huddersfield Horticulture Location: Unit 6 Ska Business Park, Huddersfield, West Yorkshire, HD1 3LG Classification: Horticultural Equipment Maintenance & Repair Status: Active Positional Accuracy: Manually positioned to the address or location</p>	A7NE (SW)	733	-	413828 416068
327	<p>Contemporary Trade Directory Entries</p> <p>Name: V T L Precision Huddersfield Ltd Location: Vtl Europe Ltd, Ska House, St Thomas' Road, Huddersfield, HD1 3LG Classification: Precision Engineers Status: Active Positional Accuracy: Automatically positioned to the address</p>	A7NE (SW)	745	-	413824 416053

Map ID	Details	Quadrant Reference (Compass Direction)	Estimated Distance From Site	Contact	NGR
328	Contemporary Trade Directory Entries Name: J T Ellis & Co Ltd Location: Crown Works, Silver Street, Huddersfield, HD5 9BA Classification: Kitchen Furniture Manufacturers Status: Active Positional Accuracy: Automatically positioned to the address	A14NE (E)	737	-	415214 416503
329	Contemporary Trade Directory Entries Name: 1 Stop Autocentre Location: 1, Lockwood Road, Huddersfield, HD1 3PL Classification: Garage Services Status: Active Positional Accuracy: Automatically positioned to the address	A8SW (SW)	753	-	414135 415788
329	Contemporary Trade Directory Entries Name: Tail & Goodman Location: 1, Lockwood Road, Huddersfield, HD1 3PL Classification: Electric Motor Sales & Service Status: Inactive Positional Accuracy: Automatically positioned to the address	A8SW (SW)	753	-	414135 415788
330	Contemporary Trade Directory Entries Name: Rybrook Jaguar Location: Northgate, Huddersfield, HD1 6AP Classification: Car Dealers Status: Inactive Positional Accuracy: Automatically positioned to the address	A18NE (N)	766	-	414547 417257
330	Contemporary Trade Directory Entries Name: Perrys Vauxhall Location: Northgate, Huddersfield, HD1 6AP Classification: Car Dealers Status: Inactive Positional Accuracy: Automatically positioned to the address	A18NE (N)	766	-	414547 417257
330	Contemporary Trade Directory Entries Name: Perrys Motor Sales (Fiat) Ltd Location: Northgate, Huddersfield, HD1 6AP Classification: Car Dealers Status: Inactive Positional Accuracy: Automatically positioned to the address	A18NE (N)	766	-	414547 417257
330	Contemporary Trade Directory Entries Name: Perrys Citroen Location: Northgate, Huddersfield, West Yorkshire, HD1 6AP Classification: Car Dealers Status: Inactive Positional Accuracy: Automatically positioned to the address	A18NE (N)	766	-	414547 417257
330	Contemporary Trade Directory Entries Name: Perrys Jaguar Location: Northgate, Huddersfield, West Yorkshire, HD1 6AP Classification: Car Dealers Status: Inactive Positional Accuracy: Automatically positioned to the address	A18NE (N)	766	-	414547 417257
330	Contemporary Trade Directory Entries Name: Perrys Jaguar Location: Northgate, Huddersfield, West Yorkshire, HD1 6AP Classification: Car Dealers Status: Inactive Positional Accuracy: Automatically positioned to the address	A18NE (N)	766	-	414547 417257
330	Contemporary Trade Directory Entries Name: Perrys Mazda Location: Northgate, HUDDERSFIELD, HD1 6AP Classification: Car Dealers Status: Active Positional Accuracy: Automatically positioned to the address	A18NE (N)	766	-	414547 417257
330	Contemporary Trade Directory Entries Name: Perrys Citroen Location: Northgate, Huddersfield, West Yorkshire, HD1 6AP Classification: Car Dealers - Used Status: Inactive Positional Accuracy: Automatically positioned to the address	A18NE (N)	766	-	414547 417257
330	Contemporary Trade Directory Entries Name: Perrys Mazda Location: Northgate, Huddersfield, West Yorkshire, HD1 6AP Classification: Car Dealers Status: Inactive Positional Accuracy: Automatically positioned to the address	A18NE (N)	766	-	414546 417257

Map ID	Details	Quadrant Reference (Compass Direction)	Estimated Distance From Site	Contact	NGR
330	Contemporary Trade Directory Entries Name: Perry'S Motors Sales Ltd Location: Northgate, Huddersfield, HD1 6AP Classification: Car Dealers Status: Inactive Positional Accuracy: Automatically positioned to the address	A18NE (N)	767	-	414543 417259
330	Contemporary Trade Directory Entries Name: Perrys Huddersfield Location: Northgate, Huddersfield, HD1 6AP Classification: Car Dealers Status: Active Positional Accuracy: Automatically positioned to the address	A18NE (N)	767	-	414543 417259
331	Contemporary Trade Directory Entries Name: Great Northern Street Motors Location: 22, Lower Fitzwilliam Street, Huddersfield, HD1 6BE Classification: Mot Testing Centres Status: Active Positional Accuracy: Automatically positioned to the address	A18NE (N)	767	-	414689 417225
331	Contemporary Trade Directory Entries Name: Great Northern Street Motors Location: 22, Lower Fitzwilliam Street, Huddersfield, HD1 6BE Classification: Mot Testing Centres Status: Inactive Positional Accuracy: Automatically positioned to the address	A18NE (N)	767	-	414689 417225
331	Contemporary Trade Directory Entries Name: Great Northern Street - Mot Station Huddersfield Location: 22, Lower Fitzwilliam Street, Huddersfield, HD1 6BE Classification: Garage Services Status: Inactive Positional Accuracy: Automatically positioned to the address	A18NE (N)	779	-	414691 417237
332	Contemporary Trade Directory Entries Name: Karmelle Location: Unit 17, Queens Mill Business Centre, Queens Mill Road, Huddersfield, HD1 3RR Classification: Packaging & Wrapping Equipment & Supplies Status: Inactive Positional Accuracy: Automatically positioned to the address	A8SW (S)	772	-	414216 415738
332	Contemporary Trade Directory Entries Name: Inline Patterns Location: Unit 21A, Queens Mill Business Centre, Queens Mill Road, Huddersfield, HD1 3RR Classification: Foundries Status: Inactive Positional Accuracy: Automatically positioned to the address	A8SW (S)	775	-	414260 415724
332	Contemporary Trade Directory Entries Name: Andrew Jones Pies Location: Unit 2, Queens Mill Business Centre, Queens Mill Road, HUDDERSFIELD, HD1 3RR Classification: Food Products - Manufacturers Status: Active Positional Accuracy: Automatically positioned to the address	A8SW (S)	804	-	414236 415699
333	Contemporary Trade Directory Entries Name: Mallinson Electrical Location: 3, Silver Street, Huddersfield, HD5 9AG Classification: Electronic Component Manufacturers & Distributors Status: Inactive Positional Accuracy: Automatically positioned to the address	A14SE (E)	773	-	415245 416386
333	Contemporary Trade Directory Entries Name: General Music Distribution Uk Location: Unit 4, Silver Court Industrial Estate, Silver Street, Huddersfield, HD5 9AG Classification: Distribution Services Status: Inactive Positional Accuracy: Automatically positioned to the address	A14SE (E)	775	-	415251 416427
333	Contemporary Trade Directory Entries Name: Lazarus Mobility Location: Unit 3, Silver Court, Silver St, Huddersfield, West Yorkshire, HD5 9AG Classification: Disability Equipment - Manufacturers & Suppliers Status: Inactive Positional Accuracy: Manually positioned to the address or location	A14SE (E)	788	-	415263 416422

Map ID	Details	Quadrant Reference (Compass Direction)	Estimated Distance From Site	Contact	NGR
333	<p>Contemporary Trade Directory Entries</p> <p>Name: Swann Graphics Location: Unit 2, Silver Court Industrial Estate, Silver Street, Huddersfield, HD5 9AG Classification: Printers Status: Inactive Positional Accuracy: Automatically positioned to the address</p>	A14SE (E)	797	-	415272 416421
333	<p>Contemporary Trade Directory Entries</p> <p>Name: The Ironing Maid Location: Unit 1 Silver Court Industrial Estate, Silver Street, Huddersfield, West Yorkshire, HD5 9AG Classification: Ironing & Home Laundry Services Status: Active Positional Accuracy: Manually positioned to the address or location</p>	A14SE (E)	805	-	415280 416420
334	<p>Contemporary Trade Directory Entries</p> <p>Name: Wickes Location: Manchester Road, Huddersfield, HD1 3LE Classification: Builders' Merchants Status: Active Positional Accuracy: Automatically positioned to the address</p>	A12SW (SW)	774	-	413731 416159
335	<p>Contemporary Trade Directory Entries</p> <p>Name: Clr (M & E) Services Ltd Location: The Gym, Brook Crompton, St Thomas' Road, Huddersfield, HD1 3LJ Classification: Boilers - Servicing, Replacements & Repairs Status: Inactive Positional Accuracy: Automatically positioned to the address</p>	A7NE (SW)	779	-	413867 415946
336	<p>Contemporary Trade Directory Entries</p> <p>Name: Corby Of Windsor Location: Fired Up Buildings, St Thomas'S Road, Huddersfield, West Yorkshire, HD1 3LF Classification: Electrical Goods Sales, Manufacturers & Wholesalers Status: Inactive Positional Accuracy: Manually positioned within the geographical locality</p>	A7NW (SW)	790	-	413764 416063
337	<p>Contemporary Trade Directory Entries</p> <p>Name: Helens Washers Location: 87 Wakefield Road, Huddersfield, West Yorkshire, HD5 9AB Classification: Washing Machines - Servicing & Repairs Status: Active Positional Accuracy: Manually positioned to the address or location</p>	A14SE (E)	791	-	415259 416355
338	<p>Contemporary Trade Directory Entries</p> <p>Name: Vehicle Damage Assessors Location: 128, Trinity Street, HUDDERSFIELD, HD1 4DT Classification: Vehicle Inspection Services Status: Active Positional Accuracy: Automatically positioned to the address</p>	A17SE (NW)	798	-	413798 416971
339	<p>Contemporary Trade Directory Entries</p> <p>Name: I T S Location: Parkside House, Maple Street, Huddersfield, HD5 9AX Classification: Cash Registers & Check-Out Equipment Status: Inactive Positional Accuracy: Automatically positioned to the address</p>	A14SE (E)	805	-	415242 416227
340	<p>Contemporary Trade Directory Entries</p> <p>Name: Pentagon Nissan Location: 72, Northgate, Huddersfield, HD1 6AE Classification: Car Dealers Status: Inactive Positional Accuracy: Automatically positioned to the address</p>	A18NE (N)	814	-	414602 417297
340	<p>Contemporary Trade Directory Entries</p> <p>Name: Pentagon Motors Location: 72, Northgate, Huddersfield, HD1 6AE Classification: Car Dealers Status: Active Positional Accuracy: Automatically positioned to the address</p>	A18NE (N)	814	-	414602 417297
341	<p>Contemporary Trade Directory Entries</p> <p>Name: Bower & Child Location: 91, Wakefield Road, HUDDERSFIELD, HD5 9AB Classification: Cookers - Sales & Service Status: Active Positional Accuracy: Automatically positioned to the address</p>	A14SE (E)	821	-	415287 416341

Map ID	Details	Quadrant Reference (Compass Direction)	Estimated Distance From Site	Contact	NGR
341	<p>Contemporary Trade Directory Entries</p> <p>Name: Minuteman Press Location: 93, Wakefield Road, Huddersfield, HD5 9AB Classification: Printers Status: Active Positional Accuracy: Automatically positioned to the address</p>	A14SE (E)	830	-	415295 416337
341	<p>Contemporary Trade Directory Entries</p> <p>Name: Burns Contractors Location: 15, Silver Street East, Huddersfield, HD5 9AL Classification: Joinery Manufacturers Status: Inactive Positional Accuracy: Automatically positioned to the address</p>	A14SE (E)	843	-	415313 416367
341	<p>Contemporary Trade Directory Entries</p> <p>Name: Simply Lighting Location: 117a, Wakefield Road, Huddersfield, HD5 9AN Classification: Lampshade Manufacturers & Distributors Status: Active Positional Accuracy: Automatically positioned to the address</p>	A14SE (E)	872	-	415336 416327
341	<p>Contemporary Trade Directory Entries</p> <p>Name: Mitchell Cellar Services Location: Shaw Park, Silver Street, Huddersfield, HD5 9AF Classification: Commercial Cleaning Services Status: Inactive Positional Accuracy: Automatically positioned to the address</p>	A14SE (E)	890	-	415360 416364
341	<p>Contemporary Trade Directory Entries</p> <p>Name: The Kitchen Brewery Ltd Location: Unit J, Shaw Park, Silver St, Moldgreen, Huddersfield, West Yorkshire, HD5 9AF Classification: Brewers Status: Inactive Positional Accuracy: Automatically positioned to the address</p>	A14SE (E)	890	-	415360 416364
342	<p>Contemporary Trade Directory Entries</p> <p>Name: Brook Crompton Location: Empress Works, St. Thomas's Road, Huddersfield, HD1 3LJ Classification: Electric Motor Sales & Service Status: Active Positional Accuracy: Automatically positioned to the address</p>	A7NE (SW)	824	-	413852 415897
343	<p>Contemporary Trade Directory Entries</p> <p>Name: Swiftprint Location: Huddersfield, HD1 5BW Classification: Printers Status: Active Positional Accuracy: Automatically positioned to the address</p>	A18NW (N)	834	-	414338 417326
343	<p>Contemporary Trade Directory Entries</p> <p>Name: Jenkinsons Towbar Centre Location: 23a, St. Johns Road, Huddersfield, HD1 5BW Classification: Trailers & Towing Equipment Status: Inactive Positional Accuracy: Automatically positioned to the address</p>	A18NW (N)	835	-	414339 417327
344	<p>Contemporary Trade Directory Entries</p> <p>Name: The Conservatory Blind Co Ltd Location: Unit 2, Victoria Buildings, Albert Street, Lockwood, Huddersfield, West Yorkshire, HD1 3PR Classification: Blinds, Awnings & Canopies Status: Inactive Positional Accuracy: Automatically positioned to the address</p>	A8SW (SW)	839	-	414129 415697
344	<p>Contemporary Trade Directory Entries</p> <p>Name: Valserv Location: Victoria Mills, Albert Street, Huddersfield, HD1 3PR Classification: Valve Manufacturers & Suppliers Status: Inactive Positional Accuracy: Automatically positioned to the address</p>	A8SW (SW)	850	-	414123 415688
344	<p>Contemporary Trade Directory Entries</p> <p>Name: Hosedrive Personnel Ltd Location: Victoria Mills, Albert Street, Huddersfield, HD1 3PR Classification: Engineers - General Status: Inactive Positional Accuracy: Automatically positioned to the address</p>	A8SW (SW)	850	-	414123 415688

Map ID	Details	Quadrant Reference (Compass Direction)	Estimated Distance From Site	Contact	NGR
344	Contemporary Trade Directory Entries Name: Greenwoods Victoria Garage Ltd Location: Huddersfield, HD1 3PR Classification: Garage Services Status: Active Positional Accuracy: Automatically positioned to the address	A8SW (SW)	851	-	414122 415687
344	Contemporary Trade Directory Entries Name: Mike Walsh Location: unit 4,Victoria Mills,Albert St, Huddersfield, West Yorkshire, HD1 3PR Classification: Joinery Manufacturers Status: Inactive Positional Accuracy: Automatically positioned to the address	A8SW (SW)	851	-	414122 415687
344	Contemporary Trade Directory Entries Name: Colourmax Location: 28-30,Albert St, Huddersfield, West Yorkshire, HD1 3PJ Classification: Powder Coatings Status: Inactive Positional Accuracy: Manually positioned to the road within the address or location	A7SE (SW)	857	-	414085 415696
344	Contemporary Trade Directory Entries Name: E J Clay Ltd Location: Victoria Mills, Albert Street, Huddersfield, HD1 3PT Classification: Insulation Materials Status: Inactive Positional Accuracy: Automatically positioned to the address	A7SE (SW)	866	-	414115 415674
344	Contemporary Trade Directory Entries Name: Thornton Home Improvements Ltd Location: Unit 2, Victoria Buildings, Albert Street, Huddersfield, HD1 3PR Classification: Fascias and Soffits Status: Inactive Positional Accuracy: Automatically positioned to the address	A7SE (SW)	866	-	414115 415674
344	Contemporary Trade Directory Entries Name: Yorkshire Print Solutions Location: 28 Albert St, Huddersfield, West Yorkshire, HD1 3PU Classification: Printers Status: Inactive Positional Accuracy: Manually positioned to the road within the address or location	A7SE (SW)	882	-	414074 415674
345	Contemporary Trade Directory Entries Name: Carters (Northgate) Ltd Location: 25, Viaduct Street, Huddersfield, HD1 6AJ Classification: Agricultural Merchants Status: Inactive Positional Accuracy: Automatically positioned in the proximity of the address	A18NE (N)	844	-	414519 417339
346	Contemporary Trade Directory Entries Name: Longroyd Bridge Location: St. Thomas's Rd, Huddersfield, West Yorkshire, HD1 3LG Classification: Garage Services Status: Inactive Positional Accuracy: Manually positioned to the road within the address or location	A7NW (SW)	844	-	413720 416032
346	Contemporary Trade Directory Entries Name: E U M O T Test Centre Location: UNIT 37, ST. THOMAS ROAD, HUDDERSFIELD, HD1 3LG Classification: Mot Testing Centres Status: Active Positional Accuracy: Automatically positioned to the address	A7NW (SW)	886	-	413675 416025
347	Contemporary Trade Directory Entries Name: Regent Print Location: 30, Albert Street, Huddersfield, HD1 3PU Classification: Printers Status: Inactive Positional Accuracy: Automatically positioned to the address	A7SE (SW)	865	-	414050 415704
347	Contemporary Trade Directory Entries Name: Engage Gear Location: 30, Albert Street, Huddersfield, HD1 3PR Classification: Car Dealers Status: Inactive Positional Accuracy: Automatically positioned to the address	A7SE (SW)	865	-	414050 415704
347	Contemporary Trade Directory Entries Name: D T Wholesale Uk Ltd Location: Victoria St, Lockwood, Huddersfield, West Yorkshire, HD1 3RG Classification: Distribution Services Status: Inactive Positional Accuracy: Manually positioned to the road within the address or location	A7SE (SW)	873	-	414019 415711

Map ID	Details	Quadrant Reference (Compass Direction)	Estimated Distance From Site	Contact	NGR
347	<p>Contemporary Trade Directory Entries</p> <p>Name: Assemble Catering Equipment Location: Victoria St, Lockwood, Huddersfield, West Yorkshire, HD1 3RG Classification: Catering Equipment Status: Inactive Positional Accuracy: Manually positioned to the road within the address or location</p>	A7SE (SW)	873	-	414018 415712
348	<p>Contemporary Trade Directory Entries</p> <p>Name: T W L Location: St. Thomas's Road, Huddersfield, HD1 3LG Classification: Precision Engineers Status: Inactive Positional Accuracy: Automatically positioned to the address</p>	A7NW (SW)	866	-	413748 415952
349	<p>Contemporary Trade Directory Entries</p> <p>Name: Supreme Auto Services Location: 12, Garden Street, Huddersfield, West Yorkshire, HD1 3RD Classification: Garage Services Status: Inactive Positional Accuracy: Automatically positioned to the address</p>	A7SE (SW)	867	-	413965 415749
350	<p>Contemporary Trade Directory Entries</p> <p>Name: Halfords Autocentre Huddersfield Location: Bradford Road, Huddersfield, HD1 6HY Classification: Garage Services Status: Active Positional Accuracy: Automatically positioned to the address</p>	A18NE (N)	881	-	414488 417378
350	<p>Contemporary Trade Directory Entries</p> <p>Name: Daewoo Cars Ltd Location: Bradford Road, Huddersfield, HD1 6HU Classification: Car Dealers Status: Inactive Positional Accuracy: Automatically positioned to the address</p>	A18NE (N)	882	-	414488 417379
350	<p>Contemporary Trade Directory Entries</p> <p>Name: Aa Service Centre Location: Bradford Road, Huddersfield, HD1 6HU Classification: Garage Services Status: Inactive Positional Accuracy: Automatically positioned to the address</p>	A18NE (N)	882	-	414488 417379
351	<p>Contemporary Trade Directory Entries</p> <p>Name: Longwood Engineering Location: Silver Street, Huddersfield, HD5 9BS Classification: Engineers - General Status: Inactive Positional Accuracy: Automatically positioned to the address</p>	A14SE (E)	882	-	415359 416475
351	<p>Contemporary Trade Directory Entries</p> <p>Name: Longwood Engineering Co Ltd Location: Silver Street, HUDDERSFIELD, HD5 9BS Classification: Engineers - General Status: Inactive Positional Accuracy: Automatically positioned to the address</p>	A14SE (E)	882	-	415359 416475
351	<p>Contemporary Trade Directory Entries</p> <p>Name: Assemble Location: Unit 13-14, Shaw Park, Silver Street, Moldgreen, Huddersfield, West Yorkshire, HD5 9AF Classification: Catering Equipment Status: Inactive Positional Accuracy: Manually positioned to the address or location</p>	A14NE (E)	898	-	415376 416496
352	<p>Contemporary Trade Directory Entries</p> <p>Name: Quickframe Sales Ltd Location: St. Thomas's Road, Huddersfield, West Yorkshire, HD1 3LF Classification: Window Frame Manufacturers Status: Inactive Positional Accuracy: Automatically positioned to the address</p>	A7NW (SW)	886	-	413633 416103
353	<p>Contemporary Trade Directory Entries</p> <p>Name: Barrett Business Machines Location: 3, Victoria Street, Lockwood, Huddersfield, West Yorkshire, HD1 3RG Classification: Photocopiers Status: Inactive Positional Accuracy: Automatically positioned to the address</p>	A7SE (SW)	892	-	414023 415687

Map ID	Details	Quadrant Reference (Compass Direction)	Estimated Distance From Site	Contact	NGR
353	<p>Contemporary Trade Directory Entries</p> <p>Name: Mallinsons Location: 65-71, Lockwood Road, Huddersfield, HD1 3QU Classification: Brewers Status: Inactive Positional Accuracy: Automatically positioned to the address</p>	A7SE (SW)	927	-	414002 415658
353	<p>Contemporary Trade Directory Entries</p> <p>Name: Mallinson'S Brewing Company Location: Unit 1 Waterhouse Mill, Lockwood Road, Huddersfield, HD1 3QU Classification: Brewers Status: Active Positional Accuracy: Manually positioned to the address or location</p>	A7SE (SW)	935	-	414016 415642
353	<p>Contemporary Trade Directory Entries</p> <p>Name: Map-Power Uk Location: Unit 2, Waterhouse Mill, Albert Street, Huddersfield, HD1 3PR Classification: Car Engine Tuning & Diagnostic Services Status: Inactive Positional Accuracy: Automatically positioned to the address</p>	A7SE (SW)	936	-	414017 415642
353	<p>Contemporary Trade Directory Entries</p> <p>Name: R N R Autosport Location: Unit 2 Waterhouse Mill, Albert Street, Huddersfield, West Yorkshire, HD1 3PL Classification: Car Engine Tuning & Diagnostic Services Status: Inactive Positional Accuracy: Automatically positioned to the address</p>	A7SE (SW)	936	-	414017 415640
353	<p>Contemporary Trade Directory Entries</p> <p>Name: Map-Power Uk Location: Unit 2, Waterhouse Mill, Albert Street, Huddersfield, HD1 3PR Classification: Car Engine Tuning & Diagnostic Services Status: Inactive Positional Accuracy: Automatically positioned to the address</p>	A7SE (SW)	936	-	414017 415640
353	<p>Contemporary Trade Directory Entries</p> <p>Name: Pet Food Discount Centre Ltd Location: Unit 4, Waterhouse Mill, Albert Street, Huddersfield, HD1 3PR Classification: Pet Foods & Animal Feeds Status: Inactive Positional Accuracy: Automatically positioned to the address</p>	A7SE (SW)	936	-	414017 415642
353	<p>Contemporary Trade Directory Entries</p> <p>Name: Hi-Spec Concrete Uk Location: Unit 5, Waterhouse Mill, Albert Street, Huddersfield, HD1 3PR Classification: Concrete & Mortar Ready Mixed Status: Inactive Positional Accuracy: Automatically positioned to the address</p>	A7SE (SW)	951	-	414029 415619
353	<p>Contemporary Trade Directory Entries</p> <p>Name: M3 Concrete Ltd Location: Unit 3, Waterhouse Mill, Albert Street, Huddersfield, HD1 3PR Classification: Concrete & Mortar Ready Mixed Status: Inactive Positional Accuracy: Automatically positioned to the address</p>	A7SE (SW)	951	-	414029 415619
353	<p>Contemporary Trade Directory Entries</p> <p>Name: Precious Automotive Location: Unit 5 Waterhouse Mill, Albert Street, Huddersfield, West Yorkshire, HD1 3PR Classification: Car Paint & Lacquer Manufacturers & Suppliers Status: Active Positional Accuracy: Automatically positioned to the address</p>	A7SE (SW)	951	-	414029 415619
354	<p>Contemporary Trade Directory Entries</p> <p>Name: Fired Up Corporation Ltd Location: Fired Up Buildings, St Thomas Road, Huddersfield, West Yorkshire, HD1 3LF Classification: Fireplaces & Mantelpieces Status: Inactive Positional Accuracy: Manually positioned within the geographical locality</p>	A7NW (SW)	894	-	413627 416098
354	<p>Contemporary Trade Directory Entries</p> <p>Name: Fireplace World Location: Fired Up Buildings, St Thomas'S Road, Huddersfield, West Yorkshire, HD1 3LF Classification: Fireplaces & Mantelpieces Status: Active Positional Accuracy: Manually positioned within the geographical locality</p>	A7NW (SW)	894	-	413627 416098

Map ID	Details	Quadrant Reference (Compass Direction)	Estimated Distance From Site	Contact	NGR
354	Contemporary Trade Directory Entries Name: Fired Up Corporation Ltd Location: St. Thomas's Road, Huddersfield, HD1 3LF Classification: Fireplaces & Mantelpieces Status: Active Positional Accuracy: Automatically positioned to the address	A7NW (SW)	894	-	413627 416098
354	Contemporary Trade Directory Entries Name: Raymond Walmsley Location: St. Thomas's Road, Huddersfield, West Yorkshire, HD1 3LG Classification: Garage Services Status: Inactive Positional Accuracy: Automatically positioned to the address	A7NW (SW)	903	-	413641 416049
354	Contemporary Trade Directory Entries Name: E U Tyres Location: St. Thomas Road, Huddersfield, HD1 3LG Classification: Tyre Dealers Status: Active Positional Accuracy: Automatically positioned to the address	A7NW (SW)	903	-	413641 416049
354	Contemporary Trade Directory Entries Name: Longroyd Bridge Service & M O T Centre Location: St. Thomas Road, Huddersfield, HD1 3LG Classification: Mot Testing Centres Status: Inactive Positional Accuracy: Automatically positioned to the address	A7NW (SW)	904	-	413640 416049
354	Contemporary Trade Directory Entries Name: Taylorshaw Valves Ltd Location: 7, St. Thomas Road, Huddersfield, HD1 3LG Classification: Valve Manufacturers & Suppliers Status: Inactive Positional Accuracy: Automatically positioned to the address	A7NW (SW)	933	-	413603 416057
355	Contemporary Trade Directory Entries Name: Star Cleaning Location: 24, Prince Street, Primrose Hill, Huddersfield, West Yorkshire, HD4 6DH Classification: Cleaning Services - Domestic Status: Inactive Positional Accuracy: Automatically positioned to the address	A8SE (S)	898	-	414561 415574
356	Contemporary Trade Directory Entries Name: Emassave Location: Unit 3, Enterprise Centre, Ray Street, Huddersfield, HD1 6BL Classification: Mobile Phone Accessories and Car Kits Status: Inactive Positional Accuracy: Automatically positioned to the address	A18NE (N)	913	-	414645 417388
356	Contemporary Trade Directory Entries Name: Rainbow Creations Location: Unit 6, Enterprise Centre, Ray Street, Huddersfield, HD1 6BL Classification: Printers Status: Inactive Positional Accuracy: Automatically positioned to the address	A18NE (N)	913	-	414645 417388
356	Contemporary Trade Directory Entries Name: Quantize Screenprinting & Promotion Location: Unit 17, Enterprise Centre, Ray Street, Huddersfield, HD1 6BL Classification: Screen Process Printers Status: Inactive Positional Accuracy: Automatically positioned to the address	A18NE (N)	913	-	414645 417388
356	Contemporary Trade Directory Entries Name: Elljay Location: Unit 18, Enterprise Centre, Ray Street, Huddersfield, West Yorkshire, HD1 6BL Classification: Clothing & Fabrics - Manufacturers Status: Inactive Positional Accuracy: Automatically positioned to the address	A18NE (N)	913	-	414645 417388
356	Contemporary Trade Directory Entries Name: Big Small Media Location: Unit 18, Enterprise Centre, Ray Street, Huddersfield, West Yorkshire, HD1 6BL Classification: Printers Status: Inactive Positional Accuracy: Manually positioned to the address or location	A18NE (N)	913	-	414645 417388

Map ID	Details	Quadrant Reference (Compass Direction)	Estimated Distance From Site	Contact	NGR
356	<p>Contemporary Trade Directory Entries</p> <p>Name: Texcycle Location: Unit 6, Ray St, Huddersfield, West Yorkshire, HD1 6BL Classification: Recycling Services Status: Inactive Positional Accuracy: Manually positioned within the geographical locality</p>	A18NE (N)	913	-	414645 417388
356	<p>Contemporary Trade Directory Entries</p> <p>Name: Fuzzy Felters Ltd Location: Ray St, Huddersfield, West Yorkshire, HD1 6BL Classification: Textile Manufacturing Status: Inactive Positional Accuracy: Manually positioned to the road within the address or location</p>	A18NE (N)	932	-	414644 417408
356	<p>Contemporary Trade Directory Entries</p> <p>Name: Armitex Location: Ray Street, Enterprise Centre, Huddersfield, West Yorkshire, HD1 6BL Classification: Damp & Dry Rot Control Status: Inactive Positional Accuracy: Manually positioned to the road within the address or location</p>	A18NE (N)	934	-	414606 417418
357	<p>Contemporary Trade Directory Entries</p> <p>Name: Paragon Textiles Location: 29, St. Johns Road, Huddersfield, HD1 5DX Classification: Knitwear Manufacturers & Wholesalers Status: Active Positional Accuracy: Automatically positioned to the address</p>	A18NW (N)	919	-	414304 417407
358	<p>Contemporary Trade Directory Entries</p> <p>Name: Roodhart Sealing Services Ltd Location: Shaw Pk Office Centre, Silver St, Moldgreen, Huddersfield, West Yorkshire, HD5 9AF Classification: Pumps - Sales, Servicing & Repairs Status: Inactive Positional Accuracy: Manually positioned to the address or location</p>	A14SE (E)	921	-	415394 416392
358	<p>Contemporary Trade Directory Entries</p> <p>Name: Chris Watkins Associates Location: Shaw Pk Office Centre, Ivy St East, Moldgreen, Huddersfield, West Yorkshire, HD5 9AF Classification: Machinery - Industrial & Commercial Status: Inactive Positional Accuracy: Manually positioned to the address or location</p>	A14SE (E)	921	-	415394 416392
358	<p>Contemporary Trade Directory Entries</p> <p>Name: Hydrogas & Chemicals Ltd Location: Shaw Park Office Centre, Silver Street, Moldgreen, Huddersfield, HD5 9AF Classification: Gas - Industrial & Medical Suppliers Status: Inactive Positional Accuracy: Automatically positioned to the address</p>	A14SE (E)	922	-	415395 416393
358	<p>Contemporary Trade Directory Entries</p> <p>Name: Shaws Huddersfield Location: Shaw Park, Silver Street, Moldgreen, Huddersfield, HD5 9AF Classification: Food Products - Manufacturers Status: Active Positional Accuracy: Automatically positioned to the address</p>	A14SE (E)	922	-	415395 416393
358	<p>Contemporary Trade Directory Entries</p> <p>Name: Atics (Uk) Location: Shaw Park Office Centre, Silver Street, Moldgreen, Huddersfield, West Yorkshire, HD5 9AF Classification: Commercial Cleaning Services Status: Inactive Positional Accuracy: Automatically positioned to the address</p>	A14SE (E)	922	-	415395 416393
358	<p>Contemporary Trade Directory Entries</p> <p>Name: C T Systems Uk Ltd Location: Unit 5, Shaw Park, Silver Street, Moldgreen, Huddersfield, HD5 9AF Classification: Machine Tool Accessories & Services Status: Active Positional Accuracy: Automatically positioned to the address</p>	A14SE (E)	922	-	415395 416393
358	<p>Contemporary Trade Directory Entries</p> <p>Name: Step 1 Solutions Location: Shaw Park, Silver Street, Moldgreen, Huddersfield, HD5 9AF Classification: Electrical Goods Sales, Manufacturers & Wholesalers Status: Inactive Positional Accuracy: Automatically positioned to the address</p>	A14SE (E)	922	-	415395 416393

Map ID	Details	Quadrant Reference (Compass Direction)	Estimated Distance From Site	Contact	NGR
359	<p>Contemporary Trade Directory Entries</p> <p>Name: Haworths Motor Engineers Location: Railway Arch, 31, Viaduct Street, Huddersfield, HD1 6BW Classification: Garage Services Status: Active Positional Accuracy: Automatically positioned to the address</p>	A18NE (N)	929	-	414554 417420
360	<p>Contemporary Trade Directory Entries</p> <p>Name: Auto Clinic Location: Bulay Villa, Bulay Road, Huddersfield, HD1 3NH Classification: Garage Services Status: Inactive Positional Accuracy: Automatically positioned to the address</p>	A7NW (SW)	940	-	413715 415874
360	<p>Contemporary Trade Directory Entries</p> <p>Name: S Autos Location: Bulay Villa, Bulay Road, Huddersfield, HD1 3NH Classification: Garage Services Status: Active Positional Accuracy: Automatically positioned to the address</p>	A7NW (SW)	941	-	413715 415873
361	<p>Contemporary Trade Directory Entries</p> <p>Name: A & I Fashion Location: Robeck House, 68, Victoria Road, Huddersfield, HD1 3RB Classification: Clothing & Fabrics - Manufacturers Status: Inactive Positional Accuracy: Automatically positioned to the address</p>	A7SE (SW)	947	-	413863 415724
362	<p>Contemporary Trade Directory Entries</p> <p>Name: Fred Shaw & Co Location: Victoria Buildings, Albert Street, Huddersfield, HD1 3PR Classification: Sheet Metal Work Status: Active Positional Accuracy: Automatically positioned to the address</p>	A7SE (SW)	948	-	414080 415600
362	<p>Contemporary Trade Directory Entries</p> <p>Name: The Conservatory Blind Co Ltd Location: Victoria Buildings, Albert Street, Huddersfield, West Yorkshire, HD1 3PR Classification: Blinds, Awnings & Canopies Status: Inactive Positional Accuracy: Manually positioned to the address or location</p>	A7SE (SW)	948	-	414080 415600
363	<p>Contemporary Trade Directory Entries</p> <p>Name: Peter Michael Motors Location: Unit 1, Gas Works Street, Huddersfield, HD1 6AF Classification: Car Dealers - Used Status: Active Positional Accuracy: Automatically positioned to the address</p>	A19NW (NE)	949	-	414906 417332
363	<p>Contemporary Trade Directory Entries</p> <p>Name: Wards Service & Repairs Location: York House, 80, Leeds Road, Huddersfield, HD1 6DD Classification: Garage Services Status: Inactive Positional Accuracy: Automatically positioned to the address</p>	A19NW (NE)	987	-	414905 417375
363	<p>Contemporary Trade Directory Entries</p> <p>Name: Contract Office Supplies Location: York House, 80, Leeds Road, Huddersfield, HD1 6DD Classification: Office Furniture & Equipment Status: Inactive Positional Accuracy: Automatically positioned to the address</p>	A19NW (NE)	987	-	414905 417375
363	<p>Contemporary Trade Directory Entries</p> <p>Name: Lilys Of London International Ltd Location: York House, 80, Leeds Road, Huddersfield, HD1 6DD Classification: Clothing & Fabrics - Manufacturers Status: Inactive Positional Accuracy: Automatically positioned to the address</p>	A19NW (NE)	987	-	414905 417375
363	<p>Contemporary Trade Directory Entries</p> <p>Name: Repak Location: York House, 80, Leeds Road, Huddersfield, West Yorkshire, HD1 6DD Classification: Boxes & Cartons Status: Inactive Positional Accuracy: Automatically positioned to the address</p>	A19NW (NE)	987	-	414905 417375
364	<p>Contemporary Trade Directory Entries</p> <p>Name: Tech Work Solutions Ltd Location: 116, Lockwood Road, Huddersfield, HD1 3QX Classification: Electrical goods - servicing & repairs Status: Inactive Positional Accuracy: Automatically positioned to the address</p>	A7SE (SW)	955	-	413956 415653

Map ID	Details	Quadrant Reference (Compass Direction)	Estimated Distance From Site	Contact	NGR
365	Contemporary Trade Directory Entries Name: Motorcycle Services Location: 34, Viaduct Street, Huddersfield, HD1 6BW Classification: Garage Services Status: Active Positional Accuracy: Automatically positioned to the address	A18NE (N)	967	-	414571 417457
365	Contemporary Trade Directory Entries Name: V W Breakers Huddersfield Location: 45 Lower Viaduct Street, Huddersfield, West Yorkshire, HD1 6BN Classification: Car Breakers & Dismantlers Status: Active Positional Accuracy: Manually positioned to the road within the address or location	A18NE (N)	972	-	414581 417460
365	Contemporary Trade Directory Entries Name: A K Auto Centre Location: Lower Viaduct Street, Huddersfield, HD1 6BN Classification: Garage Services Status: Active Positional Accuracy: Automatically positioned to the address	A18NE (N)	980	-	414601 417465
365	Contemporary Trade Directory Entries Name: Howkel Rugs Location: Lower Viaduct Street, Huddersfield, HD1 6BN Classification: Carpets & Rugs - Manufacturers Status: Inactive Positional Accuracy: Automatically positioned to the address	A18NE (N)	980	-	414601 417465
365	Contemporary Trade Directory Entries Name: M J M Motors Location: Lower Viaduct Street, Huddersfield, HD1 6BN Classification: Garage Services Status: Inactive Positional Accuracy: Automatically positioned to the address	A18NE (N)	980	-	414601 417465
365	Contemporary Trade Directory Entries Name: Howkel Carpets Ltd Location: Lower Viaduct Street, Huddersfield, HD1 6BN Classification: Carpets & Rugs - Manufacturers Status: Inactive Positional Accuracy: Automatically positioned to the address	A18NE (N)	980	-	414601 417465
365	Contemporary Trade Directory Entries Name: F N C Location: 45 Lower Viaduct St, Huddersfield, West Yorkshire, HD1 6BN Classification: Garage Services Status: Inactive Positional Accuracy: Manually positioned to the road within the address or location	A18NE (N)	983	-	414588 417470
365	Contemporary Trade Directory Entries Name: Clutch Services Location: 2, Bradford Road, Huddersfield, HD1 6HY Classification: Garage Services Status: Inactive Positional Accuracy: Automatically positioned to the address	A18NE (N)	985	-	414556 417476
365	Contemporary Trade Directory Entries Name: Go 2 Tyres Location: 36, Viaduct Street, HUDDERSFIELD, HD1 6BW Classification: Tyre Dealers Status: Active Positional Accuracy: Automatically positioned to the address	A18NE (N)	996	-	414583 417484
366	Contemporary Trade Directory Entries Name: The Poster Printer Location: 22, Mountjoy Road, Huddersfield, HD1 5PZ Classification: Printers Status: Inactive Positional Accuracy: Automatically positioned to the address	A17SW (NW)	967	-	413708 417128
367	Contemporary Trade Directory Entries Name: Gb Go Ltd Location: 39, Springwood Hall Gardens, Huddersfield, HD1 4HA Classification: Road Haulage Services Status: Inactive Positional Accuracy: Automatically positioned to the address	A12SW (W)	968	-	413472 416392
368	Contemporary Trade Directory Entries Name: Prim & Proper Location: 7, Cross Lane, Huddersfield, HD4 6DJ Classification: Laundries & Launderettes Status: Inactive Positional Accuracy: Automatically positioned to the address	A8SE (S)	978	-	414465 415490

Map ID	Details	Quadrant Reference (Compass Direction)	Estimated Distance From Site	Contact	NGR
369	Contemporary Trade Directory Entries Name: Charlie Browns Autocentres Location: Manchester Road, Huddersfield, HD1 3JB Classification: Tyre Dealers Status: Inactive Positional Accuracy: Automatically positioned to the address	A7NW (W)	982	-	413521 416123
369	Contemporary Trade Directory Entries Name: Charlie Browns Autocentres Location: Manchester Road, Huddersfield, HD1 3JB Classification: Tyre Dealers Status: Inactive Positional Accuracy: Automatically positioned to the address	A7NW (W)	982	-	413521 416123
370	Contemporary Trade Directory Entries Name: Johnsons (Huddersfield) Location: Smithy La, Huddersfield, West Yorkshire, HD5 9AP Classification: Car Body Repairs Status: Inactive Positional Accuracy: Manually positioned to the road within the address or location	A14SE (E)	985	-	415425 416208
371	Contemporary Trade Directory Entries Name: Gothards Ltd Location: 8, Myrtle Street, Huddersfield, HD1 6BP Classification: Pet Foods & Animal Feeds Status: Inactive Positional Accuracy: Automatically positioned to the address	A18NE (N)	997	-	414614 417480
372	Fuel Station Entries Name: Queensgate Service Station Location: Queensgate , , Huddersfield, West Yorkshire, HD1 2RD Brand: Obsolete Premises Type: Not Applicable Status: Obsolete Positional Accuracy: Manually positioned to the address or location	A13SE (S)	273	-	414483 416195
373	Fuel Station Entries Name: Sainsburys Shorehead Location: Southgate , Shorehead , Huddersfield, West Yorkshire, HD1 6QR Brand: Sainsburys Premises Type: Hypermarket Status: Open Positional Accuracy: Manually positioned to the address or location	A14NW (NE)	386	-	414800 416694
373	Fuel Station Entries Name: Shell Southgate Location: A62 , Southgate , Huddersfield, West Yorkshire, HD1 6QR Brand: Obsolete Premises Type: Not Applicable Status: Obsolete Positional Accuracy: Manually positioned to the address or location	A14NW (NE)	390	-	414799 416703
374	Fuel Station Entries Name: Aspley Autoparts And Accessories Location: Firth Street , , Huddersfield, West Yorkshire, HD1 3BL Brand: Obsolete Premises Type: Not Applicable Status: Obsolete Positional Accuracy: Automatically positioned to the address	A8NE (S)	538	-	414649 415959
375	Fuel Station Entries Name: Tesco Huddersfield Location: Viaduct Street , , Huddersfield, West Yorkshire, HD1 1RW Brand: TESCO Premises Type: Hypermarket Status: Open Positional Accuracy: Manually positioned to the address or location	A18SE (N)	653	-	414481 417150
376	Points of Interest - Commercial Services Name: Yorkshire Scrap Vehicle Buyers Location: 1 Threadneedle Street, Huddersfield, HD1 2HF Category: Recycling Services Class Code: Scrap Metal Merchants Positional Accuracy: Positioned to address or location	A13NW (NW)	176	9	414281 416571
377	Points of Interest - Commercial Services Name: Prestige Autovalet Location: Kingsgate Shopping Centre, King Street, Huddersfield, HD1 2QB Category: Personal, Consumer and other Services Class Code: Vehicle Cleaning Services Positional Accuracy: Positioned to address or location	A13NE (NE)	225	9	414643 416636

Map ID	Details	Quadrant Reference (Compass Direction)	Estimated Distance From Site	Contact	NGR
378	Points of Interest - Commercial Services Name: Tyreseal UK Location: Chapel Hill, Huddersfield, HD1 3EB Category: Repair and Servicing Class Code: Vehicle Repair, Testing and Servicing Positional Accuracy: Positioned to address or location	A13SW (SW)	299	9	414321 416202
379	Points of Interest - Commercial Services Name: Bray's Pest Control Location: Prospect House Prospect Business Centre, Prospect Street, Huddersfield, HD1 2NU Category: Contract Services Class Code: Pest and Vermin Control Positional Accuracy: Positioned to address or location	A13SW (SW)	355	9	414173 416240
379	Points of Interest - Commercial Services Name: Rilmac Insulations Location: Prospect House Prospect Business Centre, Prospect Street, Huddersfield, HD1 2NU Category: Recycling Services Class Code: Recycling, Reclamation and Disposal Positional Accuracy: Positioned to address or location	A13SW (SW)	355	9	414173 416240
379	Points of Interest - Commercial Services Name: Rilmac Insulations Ltd Location: Prospect House Prospect Business Centre, Prospect Street, Huddersfield, HD1 2NU Category: Recycling Services Class Code: Recycling, Reclamation and Disposal Positional Accuracy: Positioned to address or location	A13SW (SW)	355	9	414173 416240
380	Points of Interest - Commercial Services Name: Sainsburys Shorehead Location: Southgate, A629, Shorehead, Huddersfield, HD1 6QR Category: Personal, Consumer and other Services Class Code: Vehicle Cleaning Services Positional Accuracy: Positioned to address or location	A14NW (NE)	386	9	414800 416694
380	Points of Interest - Commercial Services Name: Car Wash Location: Southgate, A629, Shorehead, Huddersfield, West Yorkshire, HD1 6QR Category: Personal, Consumer and other Services Class Code: Vehicle Cleaning Services Positional Accuracy: Positioned to address or location	A14NW (NE)	386	9	414800 416694
381	Points of Interest - Commercial Services Name: Malbrad Saab Specialists Location: 7 Colne Road, Huddersfield, HD1 3ER Category: Repair and Servicing Class Code: Vehicle Repair, Testing and Servicing Positional Accuracy: Positioned to address or location	A8NW (S)	495	9	414319 415997
381	Points of Interest - Commercial Services Name: Yorkshire Boys Scrap Yards Location: Colne Road, Huddersfield, HD1 3ER Category: Recycling Services Class Code: Scrap Metal Merchants Positional Accuracy: Positioned to address or location	A8NW (S)	504	9	414358 415978
382	Points of Interest - Commercial Services Name: National Tyres and Autocare Location: Firth Street, Huddersfield, HD1 3BL Category: Repair and Servicing Class Code: Vehicle Repair, Testing and Servicing Positional Accuracy: Positioned to address or location	A14SW (E)	498	9	414966 416382
382	Points of Interest - Commercial Services Name: National Tyres and Autocare Location: Firth Street, Huddersfield, HD1 3BL Category: Repair and Servicing Class Code: Vehicle Repair, Testing and Servicing Positional Accuracy: Positioned to address or location	A14SW (E)	498	9	414966 416382
383	Points of Interest - Commercial Services Name: Kirklees Pest Control Location: The Media Centre 7, Northumberland Street, Huddersfield, HD1 1RL Category: Contract Services Class Code: Pest and Vermin Control Positional Accuracy: Positioned to address or location	A18SE (N)	501	9	414580 416980

Map ID	Details	Quadrant Reference (Compass Direction)	Estimated Distance From Site	Contact	NGR
384	Points of Interest - Commercial Services Name: Wood Auto Supplies Ltd Location: Colne Road, Huddersfield, HD1 3ES Category: Repair and Servicing Class Code: Vehicle Repair, Testing and Servicing Positional Accuracy: Positioned to address or location	A8NW (S)	526	9	414441 415943
384	Points of Interest - Commercial Services Name: Wood Auto Holdings Ltd Location: Colne Road, Huddersfield, HD1 3ES Category: Repair and Servicing Class Code: Vehicle Repair, Testing and Servicing Positional Accuracy: Positioned to address or location	A8NW (S)	526	9	414441 415943
384	Points of Interest - Commercial Services Name: Wood Auto Supplies Ltd Location: Colne Road, Huddersfield, HD1 3ES Category: Repair and Servicing Class Code: Vehicle Repair, Testing and Servicing Positional Accuracy: Positioned to address or location	A8NW (S)	526	9	414441 415943
384	Points of Interest - Commercial Services Name: Walker & Balmforth Location: Colne Road, Huddersfield, HD1 3ER Category: Repair and Servicing Class Code: Vehicle Repair, Testing and Servicing Positional Accuracy: Positioned to address or location	A8NW (S)	585	9	414406 415887
384	Points of Interest - Commercial Services Name: Walker & Bamforth Location: Colne Road, Huddersfield, HD1 3ER Category: Repair and Servicing Class Code: Vehicle Repair, Testing and Servicing Positional Accuracy: Positioned to address or location	A8NW (S)	595	9	414400 415878
385	Points of Interest - Commercial Services Name: Scrap Yard Location: Not Supplied Category: Recycling Services Class Code: Scrap Metal Merchants Positional Accuracy: Positioned to an adjacent address or location	A8NE (SE)	534	9	414782 416031
385	Points of Interest - Commercial Services Name: Scrap Yard Location: HD1 Category: Recycling Services Class Code: Scrap Metal Merchants Positional Accuracy: Positioned to address or location	A8NE (SE)	536	9	414781 416028
386	Points of Interest - Commercial Services Name: G W Body Shop Ltd Location: 9 St. Andrews Road, Huddersfield, HD1 6SB Category: Repair and Servicing Class Code: Vehicle Repair, Testing and Servicing Positional Accuracy: Positioned to address or location	A14NW (E)	570	9	415032 416609
386	Points of Interest - Commercial Services Name: Huddersfield Accident Repair Centre Ltd Location: 9 St. Andrews Road, Huddersfield, HD1 6SB Category: Repair and Servicing Class Code: Vehicle Repair, Testing and Servicing Positional Accuracy: Positioned to address or location	A14NW (E)	570	9	415032 416609
387	Points of Interest - Commercial Services Name: Albert Haighs & Son Location: Firth Street, Huddersfield, HD1 3BD Category: Recycling Services Class Code: Scrap Metal Merchants Positional Accuracy: Positioned to address or location	A8NE (S)	571	9	414597 415910
387	Points of Interest - Commercial Services Name: Green Automotive Systems Location: Unit 2 Riverside Works, Colne Road, Huddersfield, HD1 3AY Category: Repair and Servicing Class Code: Vehicle Repair, Testing and Servicing Positional Accuracy: Positioned to address or location	A8NE (S)	637	9	414627 415850
387	Points of Interest - Commercial Services Name: Autolec H D Ltd Location: COLNE ROAD, Huddersfield, HD1 3AY Category: Repair and Servicing Class Code: Vehicle Repair, Testing and Servicing Positional Accuracy: Positioned to address or location	A8NE (S)	637	9	414627 415850

Map ID	Details	Quadrant Reference (Compass Direction)	Estimated Distance From Site	Contact	NGR
388	Points of Interest - Commercial Services Name: McKitrick Bros Location: Chapel Hill, Folly Hall, Huddersfield, West Yorkshire, HD1 3PA Category: Construction Services Class Code: Metalworkers Including Blacksmiths Positional Accuracy: Positioned to address or location	A8NW (S)	582	9	414277 415918
388	Points of Interest - Commercial Services Name: McKitrick Bros Location: Folly Hall, Huddersfield, HD1 3PA Category: Construction Services Class Code: Metalworkers Including Blacksmiths Positional Accuracy: Positioned to address or location	A8NW (S)	582	9	414277 415918
389	Points of Interest - Commercial Services Name: Lombard Shipping Plc Location: 83 Fitzwilliam Street, Huddersfield, HD1 5LG Category: Transport, Storage and Delivery Class Code: Distribution and Haulage Positional Accuracy: Positioned to address or location	A18SW (NW)	596	9	414136 417010
389	Points of Interest - Commercial Services Name: Lombard Shipping Plc Location: 83 Fitzwilliam Street, Huddersfield, HD1 5LG Category: Transport, Storage and Delivery Class Code: Distribution and Haulage Positional Accuracy: Positioned to address or location	A18SW (NW)	596	9	414136 417010
390	Points of Interest - Commercial Services Name: Hansen Transmissions Ltd Location: Nile Street, Huddersfield, HD1 3LW Category: Repair and Servicing Class Code: Vehicle Repair, Testing and Servicing Positional Accuracy: Positioned to address or location	A7NE (SW)	621	9	413979 416057
390	Points of Interest - Commercial Services Name: Hansen Industrial Gearboxes Location: Nile Street, Huddersfield, HD1 3LW Category: Repair and Servicing Class Code: Vehicle Repair, Testing and Servicing Positional Accuracy: Positioned to address or location	A7NE (SW)	621	9	413979 416057
390	Points of Interest - Commercial Services Name: Bodyshop Location: Nile Street, Huddersfield, HD1 3LP Category: Repair and Servicing Class Code: Vehicle Repair, Testing and Servicing Positional Accuracy: Positioned to address or location	A7NE (SW)	624	9	413994 416038
390	Points of Interest - Commercial Services Name: Bodyshop Ltd Location: Nile Street, Huddersfield, HD1 3LP Category: Repair and Servicing Class Code: Vehicle Repair, Testing and Servicing Positional Accuracy: Positioned to address or location	A7NE (SW)	624	9	413994 416038
391	Points of Interest - Commercial Services Name: Kirklees Council Pest Control Location: Riverbank Court, Wakefield Road, Huddersfield, HD5 9AA Category: Contract Services Class Code: Pest and Vermin Control Positional Accuracy: Positioned to address or location	A14SW (E)	629	9	415105 416438
392	Points of Interest - Commercial Services Name: Premier Coachworks Ltd Location: Nile Street, Huddersfield, HD1 3LP Category: Repair and Servicing Class Code: Vehicle Repair, Testing and Servicing Positional Accuracy: Positioned to address or location	A7NE (SW)	660	9	413903 416088
393	Points of Interest - Commercial Services Name: Car Craft Garage Location: St. Andrews Road, Huddersfield, HD1 6RZ Category: Repair and Servicing Class Code: Vehicle Repair, Testing and Servicing Positional Accuracy: Positioned to address or location	A14NW (E)	664	9	415127 416616
393	Points of Interest - Commercial Services Name: Car Craft Garage Location: St. Andrews Road, Huddersfield, HD1 6RZ Category: Repair and Servicing Class Code: Vehicle Repair, Testing and Servicing Positional Accuracy: Positioned to address or location	A14NW (E)	664	9	415127 416616

Map ID	Details	Quadrant Reference (Compass Direction)	Estimated Distance From Site	Contact	NGR
393	Points of Interest - Commercial Services Name: Young Engineers Academy Ltd Location: St. Andrews Road, Huddersfield, HD1 6RZ Category: Recycling Services Class Code: Recycling, Reclamation and Disposal Positional Accuracy: Positioned to address or location	A14NW (E)	678	9	415131 416662
394	Points of Interest - Commercial Services Name: Auto Techs Location: Unit 10 Littleroyd Mill Business Park, Queens Mill Road, Huddersfield, HD1 3PG Category: Repair and Servicing Class Code: Vehicle Repair, Testing and Servicing Positional Accuracy: Positioned to address or location	A8SW (S)	668	9	414437 415801
395	Points of Interest - Commercial Services Name: M M Cars Location: Aspley Business Park, Lincoln Street, Huddersfield, HD1 6RX Category: Repair and Servicing Class Code: Vehicle Repair, Testing and Servicing Positional Accuracy: Positioned to address or location	A14NW (E)	679	9	415116 416711
395	Points of Interest - Commercial Services Name: Aspley Auto Centre Location: Aspley Business Park, Lincoln Street, Huddersfield, HD1 6RX Category: Repair and Servicing Class Code: Vehicle Repair, Testing and Servicing Positional Accuracy: Positioned to address or location	A14NW (E)	679	9	415116 416711
395	Points of Interest - Commercial Services Name: Marko's Autos Location: Unit 7 Aspley Business Park, Lincoln Street, Huddersfield, HD1 6RX Category: Repair and Servicing Class Code: Vehicle Repair, Testing and Servicing Positional Accuracy: Positioned to address or location	A14NW (E)	691	9	415126 416719
395	Points of Interest - Commercial Services Name: K 1 Auto Repair Location: Aspley Business Park, Lincoln Street, Huddersfield, HD1 6RX Category: Repair and Servicing Class Code: Vehicle Repair, Testing and Servicing Positional Accuracy: Positioned to address or location	A14NW (E)	691	9	415126 416719
396	Points of Interest - Commercial Services Name: J & T Autobody Care Centre Location: Unit 5-7 Queens Mill Business Centre, Queens Mill Road, Huddersfield, HD1 3RR Category: Repair and Servicing Class Code: Vehicle Repair, Testing and Servicing Positional Accuracy: Positioned to address or location	A8SW (S)	685	9	414314 415803
396	Points of Interest - Commercial Services Name: Scrap My Car Van Now Today Huddersfield Location: Unit 7 Queens Mill Business Centre, Queens Mill Road, Huddersfield, HD1 3RR Category: Recycling Services Class Code: Scrap Metal Merchants Positional Accuracy: Positioned to address or location	A8SW (S)	691	9	414328 415793
396	Points of Interest - Commercial Services Name: J & T Autobody Care Centre Location: Unit 5-7 Queens Mill Business Centre, Queens Mill Road, Huddersfield, HD1 3RR Category: Repair and Servicing Class Code: Vehicle Repair, Testing and Servicing Positional Accuracy: Positioned to address or location	A8SW (S)	710	9	414339 415771
397	Points of Interest - Commercial Services Name: Mufflers Location: 11 Railway Arches, Viaduct Street, Huddersfield, HD1 5DL Category: Repair and Servicing Class Code: Vehicle Repair, Testing and Servicing Positional Accuracy: Positioned to address or location	A18NW (N)	695	9	414455 417194
397	Points of Interest - Commercial Services Name: B S A Tyres & Exhausts Location: 11 Railway Arches, Viaduct Street, Huddersfield, HD1 5DL Category: Repair and Servicing Class Code: Vehicle Repair, Testing and Servicing Positional Accuracy: Positioned to address or location	A18NW (N)	695	9	414455 417194

Map ID	Details	Quadrant Reference (Compass Direction)	Estimated Distance From Site	Contact	NGR
397	Points of Interest - Commercial Services Name: Ultra R S Motors Location: 16 Viaduct Street, Huddersfield, HD1 5AW Category: Repair and Servicing Class Code: Vehicle Repair, Testing and Servicing Positional Accuracy: Positioned to address or location	A18NE (N)	736	9	414472 417234
397	Points of Interest - Commercial Services Name: The M O T Centre Location: Majestic House, Viaduct Street, Huddersfield, HD1 6AJ Category: Repair and Servicing Class Code: Vehicle Repair, Testing and Servicing Positional Accuracy: Positioned to address or location	A18NE (N)	741	9	414498 417237
397	Points of Interest - Commercial Services Name: J S Motor Services Location: 16 Viaduct Street, Huddersfield, HD1 5AW Category: Repair and Servicing Class Code: Vehicle Repair, Testing and Servicing Positional Accuracy: Positioned to address or location	A18NE (N)	743	9	414470 417241
397	Points of Interest - Commercial Services Name: Barry Fella Location: 17 Viaduct Street, Huddersfield, HD1 6AJ Category: Repair and Servicing Class Code: Vehicle Repair, Testing and Servicing Positional Accuracy: Positioned to address or location	A18NE (N)	760	9	414482 417257
397	Points of Interest - Commercial Services Name: B Fella Location: 17 Viaduct Street, Huddersfield, HD1 6AJ Category: Repair and Servicing Class Code: Vehicle Repair, Testing and Servicing Positional Accuracy: Positioned to address or location	A18NE (N)	760	9	414482 417257
397	Points of Interest - Commercial Services Name: Murphys Garage Huddersfield Ltd Location: 17 Viaduct Street, Huddersfield, HD1 6AJ Category: Repair and Servicing Class Code: Vehicle Repair, Testing and Servicing Positional Accuracy: Positioned to address or location	A18NE (N)	760	9	414482 417257
398	Points of Interest - Commercial Services Name: Speciality Cars Location: 32a Lower Fitzwilliam Street, Huddersfield, HD1 6AS Category: Repair and Servicing Class Code: Vehicle Repair, Testing and Servicing Positional Accuracy: Positioned to address or location	A18NE (N)	741	9	414652 417209
399	Points of Interest - Commercial Services Name: 1 Stop Autocentre Location: 1 Lockwood Road, Huddersfield, HD1 3PL Category: Repair and Servicing Class Code: Vehicle Repair, Testing and Servicing Positional Accuracy: Positioned to address or location	A8SW (SW)	754	9	414135 415787
399	Points of Interest - Commercial Services Name: Greenwoods Victoria Garage Location: 3 Albert Street, Huddersfield, HD1 3PJ Category: Repair and Servicing Class Code: Vehicle Repair, Testing and Servicing Positional Accuracy: Positioned to address or location	A8SW (SW)	769	9	414148 415765
399	Points of Interest - Commercial Services Name: S Greenwood & Sons Location: Victoria Mills, Albert Street, Huddersfield, West Yorkshire, HD1 3PT Category: Repair and Servicing Class Code: Vehicle Repair, Testing and Servicing Positional Accuracy: Positioned to address or location	A8SW (SW)	850	9	414123 415688
399	Points of Interest - Commercial Services Name: Greenwoods Victoria Garage Ltd Location: Albert Street, Huddersfield, HD1 3PR Category: Repair and Servicing Class Code: Vehicle Repair, Testing and Servicing Positional Accuracy: Positioned to address or location	A8SW (SW)	851	9	414122 415687
400	Points of Interest - Commercial Services Name: Great Northern Street Motors Location: 22 Lower Fitzwilliam Street, Huddersfield, HD1 6BE Category: Repair and Servicing Class Code: Vehicle Repair, Testing and Servicing Positional Accuracy: Positioned to address or location	A18NE (N)	779	9	414691 417237

Map ID	Details	Quadrant Reference (Compass Direction)	Estimated Distance From Site	Contact	NGR
400	Points of Interest - Commercial Services Name: Great Northern Street Motors Location: 22 Lower Fitzwilliam Street, Huddersfield, HD1 6BE Category: Repair and Servicing Class Code: Vehicle Repair, Testing and Servicing Positional Accuracy: Positioned to address or location	A18NE (N)	779	9	414691 417237
400	Points of Interest - Commercial Services Name: Huddersfield Exhaust Centre Location: 13 Lower Fitzwilliam Street, Huddersfield, HD1 6BA Category: Repair and Servicing Class Code: Vehicle Repair, Testing and Servicing Positional Accuracy: Positioned to address or location	A18NE (NE)	793	9	414770 417223
401	Points of Interest - Commercial Services Name: Vehicle Damage Assessors Location: 128 Trinity Street, Huddersfield, HD1 4DT Category: Repair and Servicing Class Code: Vehicle Repair, Testing and Servicing Positional Accuracy: Positioned to address or location	A17SE (NW)	799	9	413797 416970
402	Points of Interest - Commercial Services Name: Pentagon Nissan Location: 72 Northgate, Huddersfield, HD1 6AE Category: Repair and Servicing Class Code: Vehicle Repair, Testing and Servicing Positional Accuracy: Positioned to address or location	A18NE (N)	814	9	414602 417296
403	Points of Interest - Commercial Services Name: Amc Autos Yorkshire Location: 26 Manor Street, Huddersfield, HD4 6NW Category: Repair and Servicing Class Code: Vehicle Repair, Testing and Servicing Positional Accuracy: Positioned to address or location	A9SW (SE)	819	9	414815 415723
404	Points of Interest - Commercial Services Name: B & S Locksmiths Location: 111 Wakefield Road, Huddersfield, HD5 9AN Category: Repair and Servicing Class Code: Vehicle Repair, Testing and Servicing Positional Accuracy: Positioned to address or location	A14SE (E)	856	9	415320 416329
404	Points of Interest - Commercial Services Name: Satellite & Security Location: 113 Wakefield Road, Huddersfield, HD5 9AN Category: Transport, Storage and Delivery Class Code: Distribution and Haulage Positional Accuracy: Positioned to address or location	A14SE (E)	862	9	415326 416327
404	Points of Interest - Commercial Services Name: Prontofix Garage Services Location: 143 Wakefield Road, Huddersfield, HD5 9AN Category: Repair and Servicing Class Code: Vehicle Repair, Testing and Servicing Positional Accuracy: Positioned to address or location	A14SE (E)	928	9	415391 416314
405	Points of Interest - Commercial Services Name: Supreme Auto Services Location: 12 Garden Street, Huddersfield, HD1 3RD Category: Repair and Servicing Class Code: Vehicle Repair, Testing and Servicing Positional Accuracy: Positioned to address or location	A7SE (SW)	867	9	413965 415749
405	Points of Interest - Commercial Services Name: Supreme Auto Services Location: 12 Garden Street, Huddersfield, HD1 3RD Category: Repair and Servicing Class Code: Vehicle Repair, Testing and Servicing Positional Accuracy: Positioned to address or location	A7SE (SW)	867	9	413965 415749
405	Points of Interest - Commercial Services Name: Replacement Services Motor Trade Industrial Location: 106 Lockwood Road, Huddersfield, HD1 3QX Category: Repair and Servicing Class Code: Vehicle Repair, Testing and Servicing Positional Accuracy: Positioned to address or location	A7SE (SW)	925	9	413966 415681
406	Points of Interest - Commercial Services Name: Halfords Autocentre Location: Bradford Road, Huddersfield, HD1 6HU Category: Repair and Servicing Class Code: Vehicle Repair, Testing and Servicing Positional Accuracy: Positioned to address or location	A18NE (N)	881	9	414488 417378

Map ID	Details	Quadrant Reference (Compass Direction)	Estimated Distance From Site	Contact	NGR
406	Points of Interest - Commercial Services Name: G S Car & Commercial & Valeting Location: Railway Arch 31, Viaduct Street, Huddersfield, HD1 6BW Category: Repair and Servicing Class Code: Vehicle Repair, Testing and Servicing Positional Accuracy: Positioned to address or location	A18NE (N)	932	9	414557 417423
406	Points of Interest - Commercial Services Name: Haworths Motor Engineers Location: Railway Arch 31, Viaduct Street, Huddersfield, HD1 6BW Category: Repair and Servicing Class Code: Vehicle Repair, Testing and Servicing Positional Accuracy: Positioned to address or location	A18NE (N)	941	9	414554 417433
406	Points of Interest - Commercial Services Name: IMO - arc Clean Car Centres Location: Bradford Road, Huddersfield, HD1 6HY Category: Personal, Consumer and other Services Class Code: Vehicle Cleaning Services Positional Accuracy: Positioned to address or location	A18NE (N)	962	9	414498 417459
406	Points of Interest - Commercial Services Name: Motorcycle Services Location: 34 Viaduct Street, Huddersfield, HD1 6BW Category: Repair and Servicing Class Code: Vehicle Repair, Testing and Servicing Positional Accuracy: Positioned to address or location	A18NE (N)	973	9	414568 417463
407	Points of Interest - Commercial Services Name: E U M O T Test Centre Location: UNIT 37, ST. THOMAS ROAD, Huddersfield, HD1 3LG Category: Repair and Servicing Class Code: Vehicle Repair, Testing and Servicing Positional Accuracy: Positioned to address or location	A7NW (SW)	886	9	413674 416025
407	Points of Interest - Commercial Services Name: Longroyd Bridge Service & M O T Centre Location: St. Thomas Road, Huddersfield, HD1 3LG Category: Repair and Servicing Class Code: Vehicle Repair, Testing and Servicing Positional Accuracy: Positioned to address or location	A7NW (SW)	904	9	413640 416049
408	Points of Interest - Commercial Services Name: Cummins Turbo Technologies Ltd Location: Croset Avenue, Huddersfield, HD1 6SE Category: Repair and Servicing Class Code: Vehicle Repair, Testing and Servicing Positional Accuracy: Positioned to address or location	A19SE (NE)	925	9	415181 417083
409	Points of Interest - Commercial Services Name: Autoglass Location: Lockwood Road, Huddersfield, HD1 3QU Category: Repair and Servicing Class Code: Vehicle Repair, Testing and Servicing Positional Accuracy: Positioned to address or location	A7SE (SW)	931	9	413997 415657
410	Points of Interest - Commercial Services Name: R N R Autosport Location: Unit 2 Waterhouse Mill, Albert Street, Huddersfield, HD1 3PR Category: Repair and Servicing Class Code: Vehicle Repair, Testing and Servicing Positional Accuracy: Positioned to address or location	A7SE (SW)	936	9	414016 415641
410	Points of Interest - Commercial Services Name: Map-power UK Location: Unit 2 Waterhouse Mill, Albert Street, Huddersfield, HD1 3PR Category: Repair and Servicing Class Code: Vehicle Repair, Testing and Servicing Positional Accuracy: Positioned to address or location	A7SE (SW)	937	9	414017 415640
410	Points of Interest - Commercial Services Name: F Shaw & Co Ltd Location: Victoria Buildings, Albert Street, Huddersfield, HD1 3PR Category: Construction Services Class Code: Metalworkers Including Blacksmiths Positional Accuracy: Positioned to address or location	A7SE (SW)	948	9	414080 415600
410	Points of Interest - Commercial Services Name: Fred Shaw & Co Location: Victoria Buildings, Albert Street, Huddersfield, HD1 3PR Category: Construction Services Class Code: Metalworkers Including Blacksmiths Positional Accuracy: Positioned to address or location	A7SE (SW)	949	9	414079 415599

Map ID	Details	Quadrant Reference (Compass Direction)	Estimated Distance From Site	Contact	NGR
411	Points of Interest - Commercial Services Name: S Autos Location: Bulay Villa, Bulay Road, Huddersfield, HD1 3NH Category: Repair and Servicing Class Code: Vehicle Repair, Testing and Servicing Positional Accuracy: Positioned to address or location	A7NW (SW)	940	9	413715 415874
411	Points of Interest - Commercial Services Name: S Autos Location: Bulay Villa, Bulay Road, Huddersfield, HD1 3NH Category: Repair and Servicing Class Code: Vehicle Repair, Testing and Servicing Positional Accuracy: Positioned to address or location	A7NW (SW)	940	9	413712 415879
412	Points of Interest - Commercial Services Name: GB Go Ltd Location: 39 Springwood Hall Gardens, Huddersfield, HD1 4HA Category: Transport, Storage and Delivery Class Code: Distribution and Haulage Positional Accuracy: Positioned to address or location	A12SW (W)	968	9	413472 416392
413	Points of Interest - Commercial Services Name: Charlie Browns Autocentres Location: Manchester Road, Huddersfield, HD1 3JB Category: Repair and Servicing Class Code: Vehicle Repair, Testing and Servicing Positional Accuracy: Positioned to address or location	A7NW (W)	982	9	413521 416123
413	Points of Interest - Commercial Services Name: Charlie Browns Autocentres Location: Manchester Road, Huddersfield, HD1 3JB Category: Repair and Servicing Class Code: Vehicle Repair, Testing and Servicing Positional Accuracy: Positioned to address or location	A7NW (W)	982	9	413521 416123
414	Points of Interest - Commercial Services Name: Wards Service & Repairs Location: Unit G 80 Leeds Road, Huddersfield, West Yorkshire, HD1 6DD Category: Repair and Servicing Class Code: Vehicle Repair, Testing and Servicing Positional Accuracy: Positioned to address or location	A19NW (NE)	987	9	414905 417375
414	Points of Interest - Commercial Services Name: Budget Hand Car Wash & Valeting Services Location: York House 80, Leeds Road, Huddersfield, HD1 6DD Category: Personal, Consumer and other Services Class Code: Vehicle Cleaning Services Positional Accuracy: Positioned to address or location	A19NW (NE)	987	9	414905 417375
415	Points of Interest - Commercial Services Name: Scrap Yard Location: HD5 Category: Recycling Services Class Code: Scrap Metal Merchants Positional Accuracy: Positioned to address or location	A14SE (E)	990	9	415462 416374
416	Points of Interest - Education and Health Name: Cromptons Hospital Textile Products Clothing Contractors Location: Melbourne Mill, Albert Street, Huddersfield, HD1 3QH Category: Health Practitioners and Establishments Class Code: Hospitals Positional Accuracy: Positioned to address or location	A18SE (N)	381	9	414544 416866
417	Points of Interest - Manufacturing and Production Name: Efficient Fuel Technology Location: 1 Dundas Street, Huddersfield, HD1 2HE Category: Extractive Industries Class Code: Oil and Gas Extraction, Refinery and Product Manufacture Positional Accuracy: Positioned to address or location	A13NW (NW)	153	9	414308 416574
418	Points of Interest - Manufacturing and Production Name: Works Location: HD1 Category: Industrial Features Class Code: Unspecified Works Or Factories Positional Accuracy: Positioned to address or location	A13SE (S)	303	9	414554 416176
418	Points of Interest - Manufacturing and Production Name: Works Location: Not Supplied Category: Industrial Features Class Code: Unspecified Works Or Factories Positional Accuracy: Positioned to an adjacent address or location	A8NE (SE)	367	9	414632 416137

Map ID	Details	Quadrant Reference (Compass Direction)	Estimated Distance From Site	Contact	NGR
418	Points of Interest - Manufacturing and Production Name: Works Location: HD1 Category: Industrial Features Class Code: Unspecified Works Or Factories Positional Accuracy: Positioned to address or location	A8NE (SE)	370	9	414637 416136
418	Points of Interest - Manufacturing and Production Name: Works Location: HD1 Category: Industrial Features Class Code: Unspecified Works Or Factories Positional Accuracy: Positioned to address or location	A13SE (SE)	389	9	414699 416150
418	Points of Interest - Manufacturing and Production Name: Works Location: Not Supplied Category: Industrial Features Class Code: Unspecified Works Or Factories Positional Accuracy: Positioned to an adjacent address or location	A13SE (SE)	392	9	414698 416146
418	Points of Interest - Manufacturing and Production Name: Works Location: HD1 Category: Industrial Features Class Code: Unspecified Works Or Factories Positional Accuracy: Positioned to an adjacent address or location	A8NE (S)	424	9	414609 416066
419	Points of Interest - Manufacturing and Production Name: Works Location: Not Supplied Category: Industrial Features Class Code: Unspecified Works Or Factories Positional Accuracy: Positioned to an adjacent address or location	A13SE (S)	306	9	414549 416171
419	Points of Interest - Manufacturing and Production Name: Works Location: HD1 Category: Industrial Features Class Code: Unspecified Works Or Factories Positional Accuracy: Positioned to address or location	A8NW (S)	333	9	414455 416136
419	Points of Interest - Manufacturing and Production Name: Works Location: Not Supplied Category: Industrial Features Class Code: Unspecified Works Or Factories Positional Accuracy: Positioned to an adjacent address or location	A8NE (S)	352	9	414518 416119
420	Points of Interest - Manufacturing and Production Name: Prospect Business Centre Location: Prospect House, Prospect Street, Huddersfield, HD1 2NX Category: Industrial Features Class Code: Business Parks and Industrial Estates Positional Accuracy: Positioned to address or location	A13SW (SW)	338	9	414187 416249
421	Points of Interest - Manufacturing and Production Name: Works Location: HD1 Category: Industrial Features Class Code: Unspecified Works Or Factories Positional Accuracy: Positioned to address or location	A8NW (S)	397	9	414431 416074
422	Points of Interest - Manufacturing and Production Name: Shaft Location: HD1 Category: Extractive Industries Class Code: Unspecified Quarries Or Mines Positional Accuracy: Positioned to an adjacent address or location	A12SE (W)	418	9	414018 416476
422	Points of Interest - Manufacturing and Production Name: Works Location: Not Supplied Category: Industrial Features Class Code: Unspecified Works Or Factories Positional Accuracy: Positioned to an adjacent address or location	A12NE (W)	421	9	414024 416563
422	Points of Interest - Manufacturing and Production Name: Works Location: HD1 Category: Industrial Features Class Code: Unspecified Works Or Factories Positional Accuracy: Positioned to an adjacent address or location	A12NE (W)	427	9	414018 416562

Map ID	Details	Quadrant Reference (Compass Direction)	Estimated Distance From Site	Contact	NGR
423	Points of Interest - Manufacturing and Production Name: Works Location: Not Supplied Category: Industrial Features Class Code: Unspecified Works Or Factories Positional Accuracy: Positioned to an adjacent address or location	A8NW (SW)	440	9	414207 416102
423	Points of Interest - Manufacturing and Production Name: Works Location: HD1 Category: Industrial Features Class Code: Unspecified Works Or Factories Positional Accuracy: Positioned to an adjacent address or location	A8NW (SW)	441	9	414207 416101
423	Points of Interest - Manufacturing and Production Name: Works Location: Not Supplied Category: Industrial Features Class Code: Unspecified Works Or Factories Positional Accuracy: Positioned to an adjacent address or location	A8NW (SW)	486	9	414205 416050
423	Points of Interest - Manufacturing and Production Name: Works Location: HD1 Category: Industrial Features Class Code: Unspecified Works Or Factories Positional Accuracy: Positioned to an adjacent address or location	A8NW (SW)	487	9	414201 416051
424	Points of Interest - Manufacturing and Production Name: Shaft Location: HD1 Category: Extractive Industries Class Code: Unspecified Quarries Or Mines Positional Accuracy: Positioned to an adjacent address or location	A12SE (W)	452	9	413984 416469
424	Points of Interest - Manufacturing and Production Name: Works Location: Not Supplied Category: Industrial Features Class Code: Unspecified Works Or Factories Positional Accuracy: Positioned to an adjacent address or location	A12NE (W)	504	9	413932 416486
424	Points of Interest - Manufacturing and Production Name: Works Location: HD1 Category: Industrial Features Class Code: Unspecified Works Or Factories Positional Accuracy: Positioned to an adjacent address or location	A12NE (W)	507	9	413930 416503
424	Points of Interest - Manufacturing and Production Name: Works Location: HD1 Category: Industrial Features Class Code: Unspecified Works Or Factories Positional Accuracy: Positioned to address or location	A12NE (W)	512	9	413924 416487
425	Points of Interest - Manufacturing and Production Name: Central Works Location: HD1 Category: Industrial Features Class Code: Unspecified Works Or Factories Positional Accuracy: Positioned to an adjacent address or location	A8NW (S)	471	9	414322 416021
425	Points of Interest - Manufacturing and Production Name: Central Works Location: Not Supplied Category: Industrial Features Class Code: Unspecified Works Or Factories Positional Accuracy: Positioned to an adjacent address or location	A8NW (S)	496	9	414329 415993
426	Points of Interest - Manufacturing and Production Name: 3 M Buckley Innovation Centre Location: Firth Street, Huddersfield, HD1 3BD Category: Industrial Features Class Code: Business Parks and Industrial Estates Positional Accuracy: Positioned to address or location	A9NW (SE)	493	9	414836 416133
427	Points of Interest - Manufacturing and Production Name: Priestroyd Iron Works Location: Not Supplied Category: Industrial Features Class Code: Unspecified Works Or Factories Positional Accuracy: Positioned to an adjacent address or location	A8NE (S)	499	9	414603 415986

Map ID	Details	Quadrant Reference (Compass Direction)	Estimated Distance From Site	Contact	NGR
427	Points of Interest - Manufacturing and Production Name: Works Location: HD1 Category: Industrial Features Class Code: Unspecified Works Or Factories Positional Accuracy: Positioned to address or location	A8NE (S)	567	9	414640 415926
427	Points of Interest - Manufacturing and Production Name: Works Location: Not Supplied Category: Industrial Features Class Code: Unspecified Works Or Factories Positional Accuracy: Positioned to an adjacent address or location	A8NE (S)	569	9	414640 415924
427	Points of Interest - Manufacturing and Production Name: Works Location: Not Supplied Category: Industrial Features Class Code: Unspecified Works Or Factories Positional Accuracy: Positioned to an adjacent address or location	A8NE (S)	573	9	414669 415929
427	Points of Interest - Manufacturing and Production Name: Works Location: Not Supplied Category: Industrial Features Class Code: Unspecified Works Or Factories Positional Accuracy: Positioned to an adjacent address or location	A8NE (SE)	629	9	414708 415884
428	Points of Interest - Manufacturing and Production Name: The Media Centre Location: 7 Northumberland Street, Huddersfield, HD1 1RL Category: Industrial Features Class Code: Business Parks and Industrial Estates Positional Accuracy: Positioned to address or location	A18SE (N)	502	9	414580 416981
428	Points of Interest - Manufacturing and Production Name: The Media Centre Location: The Media Centre 7, Northumberland Street, Huddersfield, HD1 1RL Category: Industrial Features Class Code: Business Parks and Industrial Estates Positional Accuracy: Positioned to address or location	A18SE (N)	561	9	414597 417037
429	Points of Interest - Manufacturing and Production Name: Works Location: Not Supplied Category: Industrial Features Class Code: Unspecified Works Or Factories Positional Accuracy: Positioned to an adjacent address or location	A14SW (SE)	517	9	414925 416215
429	Points of Interest - Manufacturing and Production Name: Works Location: HD1 Category: Industrial Features Class Code: Unspecified Works Or Factories Positional Accuracy: Positioned to an adjacent address or location	A14SW (SE)	517	9	414925 416215
430	Points of Interest - Manufacturing and Production Name: Works Location: HD1 Category: Industrial Features Class Code: Unspecified Works Or Factories Positional Accuracy: Positioned to address or location	A14NW (E)	519	9	414993 416537
430	Points of Interest - Manufacturing and Production Name: Works Location: Not Supplied Category: Industrial Features Class Code: Unspecified Works Or Factories Positional Accuracy: Positioned to an adjacent address or location	A14NW (E)	521	9	414995 416543
431	Points of Interest - Manufacturing and Production Name: Works Location: Not Supplied Category: Industrial Features Class Code: Unspecified Works Or Factories Positional Accuracy: Positioned to an adjacent address or location	A8NW (S)	522	9	414434 415948
431	Points of Interest - Manufacturing and Production Name: Works Location: HD1 Category: Industrial Features Class Code: Unspecified Works Or Factories Positional Accuracy: Positioned to an adjacent address or location	A8NW (S)	522	9	414434 415948

Map ID	Details	Quadrant Reference (Compass Direction)	Estimated Distance From Site	Contact	NGR
431	Points of Interest - Manufacturing and Production Name: Works Location: Not Supplied Category: Industrial Features Class Code: Unspecified Works Or Factories Positional Accuracy: Positioned to an adjacent address or location	A8NW (S)	607	9	414442 415862
432	Points of Interest - Manufacturing and Production Name: Works Location: Not Supplied Category: Industrial Features Class Code: Unspecified Works Or Factories Positional Accuracy: Positioned to an adjacent address or location	A8NW (SW)	522	9	414233 415997
432	Points of Interest - Manufacturing and Production Name: Works Location: HD1 Category: Industrial Features Class Code: Unspecified Works Or Factories Positional Accuracy: Positioned to an adjacent address or location	A8NW (SW)	523	9	414233 415996
433	Points of Interest - Manufacturing and Production Name: Works Location: Not Supplied Category: Industrial Features Class Code: Unspecified Works Or Factories Positional Accuracy: Positioned to an adjacent address or location	A7NE (SW)	533	9	414038 416124
433	Points of Interest - Manufacturing and Production Name: Works Location: Not Supplied Category: Industrial Features Class Code: Unspecified Works Or Factories Positional Accuracy: Positioned to an adjacent address or location	A7NE (SW)	564	9	413991 416132
433	Points of Interest - Manufacturing and Production Name: Works Location: HD1 Category: Industrial Features Class Code: Unspecified Works Or Factories Positional Accuracy: Positioned to an adjacent address or location	A7NE (SW)	577	9	414008 416091
433	Points of Interest - Manufacturing and Production Name: Works Location: Not Supplied Category: Industrial Features Class Code: Unspecified Works Or Factories Positional Accuracy: Positioned to an adjacent address or location	A7NE (SW)	581	9	414029 416063
433	Points of Interest - Manufacturing and Production Name: Tank Location: HD1 Category: Industrial Features Class Code: Tanks (Generic) Positional Accuracy: Positioned to an adjacent address or location	A7NE (SW)	629	9	413941 416090
434	Points of Interest - Manufacturing and Production Name: Works Location: Not Supplied Category: Industrial Features Class Code: Unspecified Works Or Factories Positional Accuracy: Positioned to an adjacent address or location	A8NE (SE)	544	9	414687 415967
434	Points of Interest - Manufacturing and Production Name: Works Location: HD1 Category: Industrial Features Class Code: Unspecified Works Or Factories Positional Accuracy: Positioned to address or location	A8NE (SE)	551	9	414762 415998
434	Points of Interest - Manufacturing and Production Name: Works Location: HD1 Category: Industrial Features Class Code: Unspecified Works Or Factories Positional Accuracy: Positioned to address or location	A8NE (SE)	552	9	414762 415997
434	Points of Interest - Manufacturing and Production Name: Works Location: Not Supplied Category: Industrial Features Class Code: Unspecified Works Or Factories Positional Accuracy: Positioned to an adjacent address or location	A8NE (SE)	556	9	414764 415993

Map ID	Details	Quadrant Reference (Compass Direction)	Estimated Distance From Site	Contact	NGR
434	Points of Interest - Manufacturing and Production Name: Works Location: Not Supplied Category: Industrial Features Class Code: Unspecified Works Or Factories Positional Accuracy: Positioned to an adjacent address or location	A8NE (SE)	613	9	414753 415922
435	Points of Interest - Manufacturing and Production Name: Works Location: Not Supplied Category: Industrial Features Class Code: Unspecified Works Or Factories Positional Accuracy: Positioned to an adjacent address or location	A14SW (E)	551	9	415014 416356
436	Points of Interest - Manufacturing and Production Name: Empress Works Location: HD1 Category: Industrial Features Class Code: Unspecified Works Or Factories Positional Accuracy: Positioned to address or location	A7NE (SW)	572	9	414076 416034
436	Points of Interest - Manufacturing and Production Name: Works Location: HD1 Category: Industrial Features Class Code: Unspecified Works Or Factories Positional Accuracy: Positioned to address or location	A7NE (SW)	594	9	414025 416049
436	Points of Interest - Manufacturing and Production Name: Works Location: HD1 Category: Industrial Features Class Code: Unspecified Works Or Factories Positional Accuracy: Positioned to address or location	A7NE (SW)	613	9	414018 416029
436	Points of Interest - Manufacturing and Production Name: Works Location: Not Supplied Category: Industrial Features Class Code: Unspecified Works Or Factories Positional Accuracy: Positioned to an adjacent address or location	A7NE (SW)	624	9	413996 416035
436	Points of Interest - Manufacturing and Production Name: Empress Works Location: Not Supplied Category: Industrial Features Class Code: Unspecified Works Or Factories Positional Accuracy: Positioned to an adjacent address or location	A7NE (SW)	628	9	414035 415994
436	Points of Interest - Manufacturing and Production Name: Empress Works Location: HD1 Category: Industrial Features Class Code: Unspecified Works Or Factories Positional Accuracy: Positioned to address or location	A7NE (SW)	628	9	414033 415996
436	Points of Interest - Manufacturing and Production Name: Works Location: HD1 Category: Industrial Features Class Code: Unspecified Works Or Factories Positional Accuracy: Positioned to address or location	A7NE (SW)	657	9	413978 416007
436	Points of Interest - Manufacturing and Production Name: Works Location: HD1 Category: Industrial Features Class Code: Unspecified Works Or Factories Positional Accuracy: Positioned to an adjacent address or location	A7NE (SW)	659	9	413974 416008
436	Points of Interest - Manufacturing and Production Name: Works Location: Not Supplied Category: Industrial Features Class Code: Unspecified Works Or Factories Positional Accuracy: Positioned to an adjacent address or location	A7NE (SW)	659	9	413974 416008
437	Points of Interest - Manufacturing and Production Name: Works Location: Not Supplied Category: Industrial Features Class Code: Unspecified Works Or Factories Positional Accuracy: Positioned to an adjacent address or location	A8NW (S)	574	9	414267 415929

Map ID	Details	Quadrant Reference (Compass Direction)	Estimated Distance From Site	Contact	NGR
437	Points of Interest - Manufacturing and Production Name: Works Location: HD1 Category: Industrial Features Class Code: Unspecified Works Or Factories Positional Accuracy: Positioned to address or location	A8NW (S)	575	9	414278 415925
437	Points of Interest - Manufacturing and Production Name: Broomfield Business Park Location: HD1 Category: Industrial Features Class Code: Business Parks and Industrial Estates Positional Accuracy: Positioned to an adjacent address or location	A8NW (S)	597	9	414272 415904
437	Points of Interest - Manufacturing and Production Name: Broomfield Business Park Location: HD1 Category: Industrial Features Class Code: Business Parks and Industrial Estates Positional Accuracy: Positioned to an adjacent address or location	A8NW (S)	604	9	414265 415899
437	Points of Interest - Manufacturing and Production Name: Works Location: Not Supplied Category: Industrial Features Class Code: Unspecified Works Or Factories Positional Accuracy: Positioned to an adjacent address or location	A8NW (S)	617	9	414250 415890
437	Points of Interest - Manufacturing and Production Name: Works Location: HD1 Category: Industrial Features Class Code: Unspecified Works Or Factories Positional Accuracy: Positioned to address or location	A8NW (S)	621	9	414248 415886
438	Points of Interest - Manufacturing and Production Name: Works Location: Not Supplied Category: Industrial Features Class Code: Unspecified Works Or Factories Positional Accuracy: Positioned to an adjacent address or location	A14NW (E)	590	9	415038 416663
438	Points of Interest - Manufacturing and Production Name: Works Location: HD1 Category: Industrial Features Class Code: Unspecified Works Or Factories Positional Accuracy: Positioned to address or location	A14NW (E)	591	9	415039 416662
439	Points of Interest - Manufacturing and Production Name: Works Location: HD1 Category: Industrial Features Class Code: Unspecified Works Or Factories Positional Accuracy: Positioned to an adjacent address or location	A7NE (SW)	600	9	414079 415996
440	Points of Interest - Manufacturing and Production Name: Works Location: Not Supplied Category: Industrial Features Class Code: Unspecified Works Or Factories Positional Accuracy: Positioned to an adjacent address or location	A8NE (S)	612	9	414473 415856
440	Points of Interest - Manufacturing and Production Name: Works Location: HD1 Category: Industrial Features Class Code: Unspecified Works Or Factories Positional Accuracy: Positioned to an adjacent address or location	A8NE (S)	639	9	414557 415835
440	Points of Interest - Manufacturing and Production Name: Works Location: Not Supplied Category: Industrial Features Class Code: Unspecified Works Or Factories Positional Accuracy: Positioned to an adjacent address or location	A8NE (S)	640	9	414557 415833
440	Points of Interest - Manufacturing and Production Name: Riverside Works Location: HD1 Category: Industrial Features Class Code: Unspecified Works Or Factories Positional Accuracy: Positioned to address or location	A8NE (S)	641	9	414628 415846

Map ID	Details	Quadrant Reference (Compass Direction)	Estimated Distance From Site	Contact	NGR
441	Points of Interest - Manufacturing and Production Name: Crown Works Location: Not Supplied Category: Industrial Features Class Code: Unspecified Works Or Factories Positional Accuracy: Positioned to an adjacent address or location	A14SW (E)	617	9	415094 416447
441	Points of Interest - Manufacturing and Production Name: Works Location: HD5 Category: Industrial Features Class Code: Unspecified Works Or Factories Positional Accuracy: Positioned to an adjacent address or location	A14SW (E)	618	9	415094 416444
442	Points of Interest - Manufacturing and Production Name: Works Location: Not Supplied Category: Industrial Features Class Code: Unspecified Works Or Factories Positional Accuracy: Positioned to an adjacent address or location	A14NW (E)	625	9	415101 416526
442	Points of Interest - Manufacturing and Production Name: Works Location: Not Supplied Category: Industrial Features Class Code: Unspecified Works Or Factories Positional Accuracy: Positioned to an adjacent address or location	A14NW (E)	629	9	415105 416527
442	Points of Interest - Manufacturing and Production Name: Works Location: HD1 Category: Industrial Features Class Code: Unspecified Works Or Factories Positional Accuracy: Positioned to address or location	A14NW (E)	642	9	415103 416625
442	Points of Interest - Manufacturing and Production Name: Works Location: Not Supplied Category: Industrial Features Class Code: Unspecified Works Or Factories Positional Accuracy: Positioned to an adjacent address or location	A14NW (E)	646	9	415114 416592
442	Points of Interest - Manufacturing and Production Name: Works Location: HD1 Category: Industrial Features Class Code: Unspecified Works Or Factories Positional Accuracy: Positioned to address or location	A14NW (E)	647	9	415114 416594
442	Points of Interest - Manufacturing and Production Name: Works Location: Not Supplied Category: Industrial Features Class Code: Unspecified Works Or Factories Positional Accuracy: Positioned to an adjacent address or location	A14NW (E)	650	9	415112 416620
442	Points of Interest - Manufacturing and Production Name: Works Location: Not Supplied Category: Industrial Features Class Code: Unspecified Works Or Factories Positional Accuracy: Positioned to an adjacent address or location	A14NW (E)	657	9	415107 416668
442	Points of Interest - Manufacturing and Production Name: Works Location: HD1 Category: Industrial Features Class Code: Unspecified Works Or Factories Positional Accuracy: Positioned to an adjacent address or location	A14NW (E)	657	9	415107 416667
443	Points of Interest - Manufacturing and Production Name: Works Location: HD5 Category: Industrial Features Class Code: Unspecified Works Or Factories Positional Accuracy: Positioned to an adjacent address or location	A14NW (E)	627	9	415104 416490
443	Points of Interest - Manufacturing and Production Name: Works Location: Not Supplied Category: Industrial Features Class Code: Unspecified Works Or Factories Positional Accuracy: Positioned to an adjacent address or location	A14NW (E)	631	9	415108 416490

Map ID	Details	Quadrant Reference (Compass Direction)	Estimated Distance From Site	Contact	NGR
443	Points of Interest - Manufacturing and Production Name: Factory Location: Not Supplied Category: Industrial Features Class Code: Unspecified Works Or Factories Positional Accuracy: Positioned to an adjacent address or location	A14NE (E)	707	9	415184 416497
443	Points of Interest - Manufacturing and Production Name: Factory Location: Not Supplied Category: Industrial Features Class Code: Unspecified Works Or Factories Positional Accuracy: Positioned to an adjacent address or location	A14NE (E)	745	9	415219 416550
443	Points of Interest - Manufacturing and Production Name: Factory Location: HD5 Category: Industrial Features Class Code: Unspecified Works Or Factories Positional Accuracy: Positioned to address or location	A14NE (E)	750	9	415222 416570
443	Points of Interest - Manufacturing and Production Name: Factory Location: HD5 Category: Industrial Features Class Code: Unspecified Works Or Factories Positional Accuracy: Positioned to address or location	A14NE (E)	752	9	415224 416571
444	Points of Interest - Manufacturing and Production Name: Works Location: Not Supplied Category: Industrial Features Class Code: Unspecified Works Or Factories Positional Accuracy: Positioned to an adjacent address or location	A18SW (N)	629	9	414276 417105
444	Points of Interest - Manufacturing and Production Name: Works Location: HD1 Category: Industrial Features Class Code: Unspecified Works Or Factories Positional Accuracy: Positioned to address or location	A18SW (N)	633	9	414273 417109
444	Points of Interest - Manufacturing and Production Name: Works Location: Not Supplied Category: Industrial Features Class Code: Unspecified Works Or Factories Positional Accuracy: Positioned to an adjacent address or location	A18SW (N)	655	9	414353 417147
444	Points of Interest - Manufacturing and Production Name: Works Location: HD1 Category: Industrial Features Class Code: Unspecified Works Or Factories Positional Accuracy: Positioned to an adjacent address or location	A18SW (N)	655	9	414353 417147
444	Points of Interest - Manufacturing and Production Name: Works Location: Not Supplied Category: Industrial Features Class Code: Unspecified Works Or Factories Positional Accuracy: Positioned to an adjacent address or location	A18SW (N)	666	9	414294 417148
444	Points of Interest - Manufacturing and Production Name: Works Location: HD1 Category: Industrial Features Class Code: Unspecified Works Or Factories Positional Accuracy: Positioned to an adjacent address or location	A18SW (N)	666	9	414294 417148
445	Points of Interest - Manufacturing and Production Name: Works Location: Not Supplied Category: Industrial Features Class Code: Unspecified Works Or Factories Positional Accuracy: Positioned to an adjacent address or location	A8NE (S)	653	9	414707 415858
446	Points of Interest - Manufacturing and Production Name: Works Location: HD1 Category: Industrial Features Class Code: Unspecified Works Or Factories Positional Accuracy: Positioned to address or location	A8NW (S)	663	9	414361 415815

Map ID	Details	Quadrant Reference (Compass Direction)	Estimated Distance From Site	Contact	NGR
446	Points of Interest - Manufacturing and Production Name: Queens Mill Industrial Estate Location: HD1 Category: Industrial Features Class Code: Business Parks and Industrial Estates Positional Accuracy: Positioned to an adjacent address or location	A8SW (S)	710	9	414316 415776
446	Points of Interest - Manufacturing and Production Name: Queens Mill Industrial Estate Location: HD1 Category: Industrial Features Class Code: Business Parks and Industrial Estates Positional Accuracy: Positioned to an adjacent address or location	A8SW (S)	714	9	414315 415772
447	Points of Interest - Manufacturing and Production Name: Factory Location: HD1 Category: Industrial Features Class Code: Unspecified Works Or Factories Positional Accuracy: Positioned to an adjacent address or location	A8SW (S)	665	9	414413 415806
447	Points of Interest - Manufacturing and Production Name: Works Location: HD1 Category: Industrial Features Class Code: Unspecified Works Or Factories Positional Accuracy: Positioned to an adjacent address or location	A8SW (S)	666	9	414454 415803
447	Points of Interest - Manufacturing and Production Name: Works Location: Not Supplied Category: Industrial Features Class Code: Unspecified Works Or Factories Positional Accuracy: Positioned to an adjacent address or location	A8SW (S)	667	9	414454 415802
448	Points of Interest - Manufacturing and Production Name: Radiant Works Location: Not Supplied Category: Industrial Features Class Code: Unspecified Works Or Factories Positional Accuracy: Positioned to an adjacent address or location	A18SE (N)	668	9	414672 417126
448	Points of Interest - Manufacturing and Production Name: Radiant Works Location: HD1 Category: Industrial Features Class Code: Unspecified Works Or Factories Positional Accuracy: Positioned to an adjacent address or location	A18SE (N)	669	9	414672 417127
449	Points of Interest - Manufacturing and Production Name: Empress Works Location: HD1 Category: Industrial Features Class Code: Unspecified Works Or Factories Positional Accuracy: Positioned to an adjacent address or location	A7NE (SW)	670	9	413898 416078
450	Points of Interest - Manufacturing and Production Name: Aspley Business Park Location: HD1 Category: Industrial Features Class Code: Business Parks and Industrial Estates Positional Accuracy: Positioned to an adjacent address or location	A14NE (E)	696	9	415133 416713
450	Points of Interest - Manufacturing and Production Name: Works Location: Not Supplied Category: Industrial Features Class Code: Unspecified Works Or Factories Positional Accuracy: Positioned to an adjacent address or location	A14NE (E)	711	9	415151 416707
451	Points of Interest - Manufacturing and Production Name: Works Location: HD1 Category: Industrial Features Class Code: Unspecified Works Or Factories Positional Accuracy: Positioned to address or location	A19SW (NE)	708	9	415015 416943
451	Points of Interest - Manufacturing and Production Name: Works Location: HD1 Category: Industrial Features Class Code: Unspecified Works Or Factories Positional Accuracy: Positioned to address or location	A19SW (NE)	708	9	415010 416950

Map ID	Details	Quadrant Reference (Compass Direction)	Estimated Distance From Site	Contact	NGR
451	Points of Interest - Manufacturing and Production Name: Works Location: Not Supplied Category: Industrial Features Class Code: Unspecified Works Or Factories Positional Accuracy: Positioned to an adjacent address or location	A19SW (NE)	719	9	415022 416952
451	Points of Interest - Manufacturing and Production Name: Works Location: Not Supplied Category: Industrial Features Class Code: Unspecified Works Or Factories Positional Accuracy: Positioned to an adjacent address or location	A19SW (NE)	778	9	415029 417032
452	Points of Interest - Manufacturing and Production Name: Silver Court Industrial Estate Location: HD5 Category: Industrial Features Class Code: Business Parks and Industrial Estates Positional Accuracy: Positioned to an adjacent address or location	A14SE (E)	760	9	415234 416411
452	Points of Interest - Manufacturing and Production Name: Silver Court Industrial Estate Location: HD5 Category: Industrial Features Class Code: Business Parks and Industrial Estates Positional Accuracy: Positioned to an adjacent address or location	A14SE (E)	773	9	415248 416414
453	Points of Interest - Manufacturing and Production Name: Works Location: Not Supplied Category: Industrial Features Class Code: Unspecified Works Or Factories Positional Accuracy: Positioned to an adjacent address or location	A18NE (NE)	768	9	414789 417187
453	Points of Interest - Manufacturing and Production Name: Works Location: HD1 Category: Industrial Features Class Code: Unspecified Works Or Factories Positional Accuracy: Positioned to an adjacent address or location	A18NE (NE)	768	9	414789 417187
454	Points of Interest - Manufacturing and Production Name: Works Location: HD1 Category: Industrial Features Class Code: Unspecified Works Or Factories Positional Accuracy: Positioned to an adjacent address or location	A18NE (N)	774	9	414620 417251
454	Points of Interest - Manufacturing and Production Name: Works Location: Not Supplied Category: Industrial Features Class Code: Unspecified Works Or Factories Positional Accuracy: Positioned to an adjacent address or location	A18NE (N)	776	9	414625 417252
455	Points of Interest - Manufacturing and Production Name: Works Location: Not Supplied Category: Industrial Features Class Code: Unspecified Works Or Factories Positional Accuracy: Positioned to an adjacent address or location	A19SE (NE)	792	9	415190 416826
456	Points of Interest - Manufacturing and Production Name: Works Location: Not Supplied Category: Industrial Features Class Code: Unspecified Works Or Factories Positional Accuracy: Positioned to an adjacent address or location	A7NW (SW)	819	9	413723 416075
456	Points of Interest - Manufacturing and Production Name: Works Location: HD1 Category: Industrial Features Class Code: Unspecified Works Or Factories Positional Accuracy: Positioned to address or location	A7NW (SW)	822	9	413724 416068
456	Points of Interest - Manufacturing and Production Name: Works Location: Not Supplied Category: Industrial Features Class Code: Unspecified Works Or Factories Positional Accuracy: Positioned to an adjacent address or location	A7NW (SW)	850	9	413731 416004

Map ID	Details	Quadrant Reference (Compass Direction)	Estimated Distance From Site	Contact	NGR
456	Points of Interest - Manufacturing and Production Name: Works Location: HD1 Category: Industrial Features Class Code: Unspecified Works Or Factories Positional Accuracy: Positioned to an adjacent address or location	A7NW (SW)	850	9	413731 416004
457	Points of Interest - Manufacturing and Production Name: Works Location: Not Supplied Category: Industrial Features Class Code: Unspecified Works Or Factories Positional Accuracy: Positioned to an adjacent address or location	A7NE (SW)	823	9	413840 415911
458	Points of Interest - Manufacturing and Production Name: Works Location: Not Supplied Category: Industrial Features Class Code: Unspecified Works Or Factories Positional Accuracy: Positioned to an adjacent address or location	A19SE (NE)	835	9	415151 416976
458	Points of Interest - Manufacturing and Production Name: Works Location: HD1 Category: Industrial Features Class Code: Unspecified Works Or Factories Positional Accuracy: Positioned to address or location	A19SE (NE)	846	9	415159 416984
458	Points of Interest - Manufacturing and Production Name: Works Location: HD1 Category: Industrial Features Class Code: Unspecified Works Or Factories Positional Accuracy: Positioned to address or location	A19SE (NE)	849	9	415158 416989
459	Points of Interest - Manufacturing and Production Name: Granite Worktops UK Ltd Location: 97 Wakefield Road, Huddersfield, HD5 9AB Category: Extractive Industries Class Code: Stone Quarrying and Preparation Positional Accuracy: Positioned to address or location	A14SE (E)	841	9	415306 416333
459	Points of Interest - Manufacturing and Production Name: Granite Worktops UK Ltd Location: 97 Wakefield Road, Huddersfield, HD5 9AB Category: Extractive Industries Class Code: Stone Quarrying and Preparation Positional Accuracy: Positioned to address or location	A14SE (E)	841	9	415306 416333
460	Points of Interest - Manufacturing and Production Name: Shaw Business Park Units 11 to 14 Location: HD5 Category: Industrial Features Class Code: Business Parks and Industrial Estates Positional Accuracy: Positioned to an adjacent address or location	A14NE (E)	864	9	415339 416545
460	Points of Interest - Manufacturing and Production Name: Shaw Business Park Units 11 to 14 Location: HD5 Category: Industrial Features Class Code: Business Parks and Industrial Estates Positional Accuracy: Positioned to an adjacent address or location	A14NE (E)	874	9	415349 416546
461	Points of Interest - Manufacturing and Production Name: Factory Location: Not Supplied Category: Industrial Features Class Code: Unspecified Works Or Factories Positional Accuracy: Positioned to an adjacent address or location	A14NE (E)	882	9	415340 416664
461	Points of Interest - Manufacturing and Production Name: Factory Location: HD5 Category: Industrial Features Class Code: Unspecified Works Or Factories Positional Accuracy: Positioned to address or location	A14NE (E)	884	9	415342 416664
461	Points of Interest - Manufacturing and Production Name: Tank Location: HD5 Category: Industrial Features Class Code: Tanks (Generic) Positional Accuracy: Positioned to an adjacent address or location	A14NE (E)	913	9	415359 416718

Map ID	Details	Quadrant Reference (Compass Direction)	Estimated Distance From Site	Contact	NGR
461	Points of Interest - Manufacturing and Production Name: Tank Location: HD5 Category: Industrial Features Class Code: Tanks (Generic) Positional Accuracy: Positioned to an adjacent address or location	A14NE (E)	925	9	415380 416680
462	Points of Interest - Manufacturing and Production Name: Works Location: HD1 Category: Industrial Features Class Code: Unspecified Works Or Factories Positional Accuracy: Positioned to address or location	A17NE (NW)	892	9	413922 417223
462	Points of Interest - Manufacturing and Production Name: Works Location: Not Supplied Category: Industrial Features Class Code: Unspecified Works Or Factories Positional Accuracy: Positioned to an adjacent address or location	A17NE (NW)	893	9	413916 417221
463	Points of Interest - Manufacturing and Production Name: Shaw Business Park Location: HD5 Category: Industrial Features Class Code: Business Parks and Industrial Estates Positional Accuracy: Positioned to an adjacent address or location	A14SE (E)	901	9	415376 416409
464	Points of Interest - Manufacturing and Production Name: Works Location: HD1 Category: Industrial Features Class Code: Unspecified Works Or Factories Positional Accuracy: Positioned to address or location	A7SE (SW)	901	9	414032 415673
464	Points of Interest - Manufacturing and Production Name: Works Location: Not Supplied Category: Industrial Features Class Code: Unspecified Works Or Factories Positional Accuracy: Positioned to an adjacent address or location	A7SE (SW)	905	9	414028 415670
465	Points of Interest - Manufacturing and Production Name: Ray Street Enterprise Centre Location: HD1 Category: Industrial Features Class Code: Business Parks and Industrial Estates Positional Accuracy: Positioned to an adjacent address or location	A18NE (N)	911	9	414636 417388
465	Points of Interest - Manufacturing and Production Name: Batley Business Park Location: Enterprise Centre, Ray Street, Huddersfield, HD1 6BL Category: Industrial Features Class Code: Business Parks and Industrial Estates Positional Accuracy: Positioned to address or location	A18NE (N)	913	9	414645 417388
465	Points of Interest - Manufacturing and Production Name: Ray Street Enterprise Centre Location: Ray St, Huddersfield, West Yorkshire, HD1 6BL Category: Industrial Features Class Code: Business Parks and Industrial Estates Positional Accuracy: Positioned to address or location	A18NE (N)	913	9	414644 417388
465	Points of Interest - Manufacturing and Production Name: Ray Street Enterprise Centre Location: Ray Street, Huddersfield, HD1 6BL Category: Industrial Features Class Code: Business Parks and Industrial Estates Positional Accuracy: Positioned to address or location	A18NE (N)	913	9	414644 417388
465	Points of Interest - Manufacturing and Production Name: Works Location: Not Supplied Category: Industrial Features Class Code: Unspecified Works Or Factories Positional Accuracy: Positioned to an adjacent address or location	A18NE (N)	951	9	414639 417429
465	Points of Interest - Manufacturing and Production Name: Works Location: HD1 Category: Industrial Features Class Code: Unspecified Works Or Factories Positional Accuracy: Positioned to address or location	A18NE (N)	951	9	414639 417429

Map ID	Details	Quadrant Reference (Compass Direction)	Estimated Distance From Site	Contact	NGR
465	Points of Interest - Manufacturing and Production Name: Viaduct Works Location: HD1 Category: Industrial Features Class Code: Unspecified Works Or Factories Positional Accuracy: Positioned to address or location	A18NE (N)	952	9	414584 417440
465	Points of Interest - Manufacturing and Production Name: Viaduct Chemical Works Location: Not Supplied Category: Industrial Features Class Code: Unspecified Works Or Factories Positional Accuracy: Positioned to an adjacent address or location	A18NE (N)	959	9	414585 417446
466	Points of Interest - Manufacturing and Production Name: Works Location: Not Supplied Category: Industrial Features Class Code: Unspecified Works Or Factories Positional Accuracy: Positioned to an adjacent address or location	A8SW (S)	924	9	414140 415603
466	Points of Interest - Manufacturing and Production Name: Works Location: HD1 Category: Industrial Features Class Code: Unspecified Works Or Factories Positional Accuracy: Positioned to an adjacent address or location	A8SW (S)	926	9	414135 415602
467	Points of Interest - Manufacturing and Production Name: Works Location: Not Supplied Category: Industrial Features Class Code: Unspecified Works Or Factories Positional Accuracy: Positioned to an adjacent address or location	A7NW (SW)	930	9	413722 415882
467	Points of Interest - Manufacturing and Production Name: Works Location: HD1 Category: Industrial Features Class Code: Unspecified Works Or Factories Positional Accuracy: Positioned to address or location	A7NW (SW)	938	9	413713 415880
468	Points of Interest - Manufacturing and Production Name: Tank Location: HD1 Category: Industrial Features Class Code: Tanks (Generic) Positional Accuracy: Positioned to an adjacent address or location	A19SE (NE)	931	9	415291 416934
468	Points of Interest - Manufacturing and Production Name: Tank Location: HD1 Category: Industrial Features Class Code: Tanks (Generic) Positional Accuracy: Positioned to an adjacent address or location	A19SE (NE)	937	9	415286 416954
469	Points of Interest - Manufacturing and Production Name: Tanks Location: HD1 Category: Industrial Features Class Code: Tanks (Generic) Positional Accuracy: Positioned to an adjacent address or location	A18NW (N)	954	9	414277 417438
469	Points of Interest - Manufacturing and Production Name: Tank Location: HD1 Category: Industrial Features Class Code: Tanks (Generic) Positional Accuracy: Positioned to address or location	A18NW (N)	956	9	414282 417441
469	Points of Interest - Manufacturing and Production Name: Tank Location: HD1 Category: Industrial Features Class Code: Tanks (Generic) Positional Accuracy: Positioned to address or location	A18NW (N)	959	9	414284 417444
470	Points of Interest - Manufacturing and Production Name: Works Location: Not Supplied Category: Industrial Features Class Code: Unspecified Works Or Factories Positional Accuracy: Positioned to an adjacent address or location	A7NW (W)	995	9	413507 416123

Map ID	Details	Quadrant Reference (Compass Direction)	Estimated Distance From Site	Contact	NGR
470	Points of Interest - Manufacturing and Production Name: Works Location: HD1 Category: Industrial Features Class Code: Unspecified Works Or Factories Positional Accuracy: Positioned to an adjacent address or location	A7NW (W)	995	9	413507 416123
471	Points of Interest - Public Infrastructure Name: Huddersfield Police Station (Divisional Headquarters) Location: Castlegate Police Station, Castlegate, Huddersfield, HD1 2NJ Category: Central and Local Government Class Code: Police Stations Positional Accuracy: Positioned to address or location	A13SW (SW)	190	9	414272 416382
472	Points of Interest - Public Infrastructure Name: First Group Location: 8 Macaulay Street, Huddersfield, HD1 2JY Category: Public Transport, Stations and Infrastructure Class Code: Bus and Coach Stations, Depots and Companies Positional Accuracy: Positioned to address or location	A13NW (W)	210	9	414242 416563
472	Points of Interest - Public Infrastructure Name: Abbeyway Hanson Coach Services Location: Central Bus Station, Upperhead Row, Huddersfield, HD1 2JN Category: Public Transport, Stations and Infrastructure Class Code: Bus and Coach Stations, Depots and Companies Positional Accuracy: Positioned to address or location	A13NW (W)	233	9	414213 416543
472	Points of Interest - Public Infrastructure Name: Abbeyway Hanson Ltd Location: Upperhead Row, Huddersfield, HD1 2JN Category: Public Transport, Stations and Infrastructure Class Code: Bus and Coach Stations, Depots and Companies Positional Accuracy: Positioned to address or location	A13NW (W)	239	9	414215 416576
472	Points of Interest - Public Infrastructure Name: Huddersfield Bus Station Location: Upperhead Row, Huddersfield, HD1 2JN Category: Public Transport, Stations and Infrastructure Class Code: Bus and Coach Stations, Depots and Companies Positional Accuracy: Positioned to address or location	A13NW (W)	250	9	414201 416568
472	Points of Interest - Public Infrastructure Name: Bus Station Location: HD1 Category: Public Transport, Stations and Infrastructure Class Code: Bus and Coach Stations, Depots and Companies Positional Accuracy: Positioned to an adjacent address or location	A13NW (W)	295	9	414162 416594
473	Points of Interest - Public Infrastructure Name: Huddersfield Fire Station Location: Outcote Bank, Huddersfield, HD1 2JT Category: Central and Local Government Class Code: Fire Brigade Stations Positional Accuracy: Positioned to address or location	A13SW (SW)	305	9	414193 416294
473	Points of Interest - Public Infrastructure Name: West Yorkshire Fire & Rescue Service Location: Fire Station, Outcote Bank, Huddersfield, HD1 2JT Category: Central and Local Government Class Code: Fire Brigade Stations Positional Accuracy: Positioned to address or location	A13SW (SW)	305	9	414193 416294
473	Points of Interest - Public Infrastructure Name: Huddersfield Fire Station Location: Outcote Bank, Huddersfield, HD1 2JT Category: Central and Local Government Class Code: Fire Brigade Stations Positional Accuracy: Positioned to address or location	A13SW (SW)	306	9	414192 416293
474	Points of Interest - Public Infrastructure Name: Sainsbury's Shorehead Location: Southgate, A629, Shorehead, Huddersfield, HD1 6QR Category: Road And Rail Class Code: Petrol and Fuel Stations Positional Accuracy: Positioned to address or location	A14NW (NE)	386	9	414800 416694
474	Points of Interest - Public Infrastructure Name: Sainsbury's Petrol Station Location: Southgate, Huddersfield, HD1 6QR Category: Road And Rail Class Code: Petrol and Fuel Stations Positional Accuracy: Positioned to address or location	A14NW (NE)	387	9	414800 416695

Map ID	Details	Quadrant Reference (Compass Direction)	Estimated Distance From Site	Contact	NGR
475	Points of Interest - Public Infrastructure Name: Huddersfield Rail Station Location: St George'S Square, HD1 Category: Public Transport, Stations and Infrastructure Class Code: Railway Stations, Junctions and Halts Positional Accuracy: Positioned to address or location	A18SW (N)	421	9	414334 416905
475	Points of Interest - Public Infrastructure Name: Huddersfield Station Location: St George'S Square, HD1 Category: Public Transport, Stations and Infrastructure Class Code: Railway Stations, Junctions and Halts Positional Accuracy: Positioned to address or location	A18SW (N)	421	9	414334 416905
476	Points of Interest - Public Infrastructure Name: Sluice Location: HD1 Category: Water Class Code: Weirs, Sluices and Dams Positional Accuracy: Positioned to an adjacent address or location	A14SW (E)	452	9	414918 416377
476	Points of Interest - Public Infrastructure Name: Sluice Location: HD1 Category: Water Class Code: Weirs, Sluices and Dams Positional Accuracy: Positioned to an adjacent address or location	A14SW (E)	452	9	414918 416377
477	Points of Interest - Public Infrastructure Name: Weir Location: HD1 Category: Water Class Code: Weirs, Sluices and Dams Positional Accuracy: Positioned to an adjacent address or location	A8NW (SW)	502	9	414136 416076
477	Points of Interest - Public Infrastructure Name: Weir Location: HD1 Category: Water Class Code: Weirs, Sluices and Dams Positional Accuracy: Positioned to an adjacent address or location	A8NW (SW)	517	9	414184 416026
477	Points of Interest - Public Infrastructure Name: Sluice Location: HD1 Category: Water Class Code: Weirs, Sluices and Dams Positional Accuracy: Positioned to an adjacent address or location	A8NW (SW)	521	9	414131 416055
477	Points of Interest - Public Infrastructure Name: Weir Location: HD1 Category: Water Class Code: Weirs, Sluices and Dams Positional Accuracy: Positioned to an adjacent address or location	A8NW (SW)	522	9	414182 416022
477	Points of Interest - Public Infrastructure Name: Sluice Location: HD1 Category: Water Class Code: Weirs, Sluices and Dams Positional Accuracy: Positioned to an adjacent address or location	A8NW (SW)	524	9	414126 416056
478	Points of Interest - Public Infrastructure Name: Sluice Location: HD1 Category: Water Class Code: Weirs, Sluices and Dams Positional Accuracy: Positioned to an adjacent address or location	A14SW (E)	571	9	415048 416453
478	Points of Interest - Public Infrastructure Name: Sluice Location: HD1 Category: Water Class Code: Weirs, Sluices and Dams Positional Accuracy: Positioned to an adjacent address or location	A14SW (E)	575	9	415052 416454
479	Points of Interest - Public Infrastructure Name: Sluice Location: HD1 Category: Water Class Code: Weirs, Sluices and Dams Positional Accuracy: Positioned to an adjacent address or location	A12SE (SW)	574	9	413967 416147

Map ID	Details	Quadrant Reference (Compass Direction)	Estimated Distance From Site	Contact	NGR
480	Points of Interest - Public Infrastructure Name: Sluice Location: HD1 Category: Water Class Code: Weirs, Sluices and Dams Positional Accuracy: Positioned to an adjacent address or location	A14SW (SE)	579	9	414995 416213
480	Points of Interest - Public Infrastructure Name: Sluice Location: HD1 Category: Water Class Code: Weirs, Sluices and Dams Positional Accuracy: Positioned to an adjacent address or location	A14SW (SE)	580	9	414996 416213
480	Points of Interest - Public Infrastructure Name: Weir Location: HD1 Category: Water Class Code: Weirs, Sluices and Dams Positional Accuracy: Positioned to an adjacent address or location	A14SW (SE)	610	9	415015 416185
480	Points of Interest - Public Infrastructure Name: Weir Location: HD1 Category: Water Class Code: Weirs, Sluices and Dams Positional Accuracy: Positioned to an adjacent address or location	A14SW (SE)	613	9	415019 416186
480	Points of Interest - Public Infrastructure Name: Outfall Location: HD1 Category: Infrastructure and Facilities Class Code: Waste Storage, Processing and Disposal Positional Accuracy: Positioned to an adjacent address or location	A14SW (SE)	631	9	415052 416214
480	Points of Interest - Public Infrastructure Name: Outfall Location: HD1 Category: Infrastructure and Facilities Class Code: Waste Storage, Processing and Disposal Positional Accuracy: Positioned to an adjacent address or location	A14SW (SE)	638	9	415059 416213
480	Points of Interest - Public Infrastructure Name: Outfall Location: HD1 Category: Infrastructure and Facilities Class Code: Waste Storage, Processing and Disposal Positional Accuracy: Positioned to an adjacent address or location	A14SW (SE)	640	9	415043 416174
480	Points of Interest - Public Infrastructure Name: Outfall Location: HD1 Category: Infrastructure and Facilities Class Code: Waste Storage, Processing and Disposal Positional Accuracy: Positioned to an adjacent address or location	A14SW (SE)	646	9	415050 416174
481	Points of Interest - Public Infrastructure Name: Tesco Petrol Filling Station Location: Viaduct Street, Huddersfield, HD1 1RW Category: Road And Rail Class Code: Petrol and Fuel Stations Positional Accuracy: Positioned to address or location	A18SE (N)	614	9	414472 417111
481	Points of Interest - Public Infrastructure Name: Tesco Petrol Station Location: Viaduct Street, Huddersfield, HD1 1RW Category: Road And Rail Class Code: Petrol and Fuel Stations Positional Accuracy: Positioned to address or location	A18SE (N)	653	9	414481 417150
481	Points of Interest - Public Infrastructure Name: Tesco Huddersfield Location: Viaduct Street, Huddersfield, HD1 1RW Category: Road And Rail Class Code: Petrol and Fuel Stations Positional Accuracy: Positioned to address or location	A18SE (N)	653	9	414481 417150
482	Points of Interest - Public Infrastructure Name: Sluice Location: HD1 Category: Water Class Code: Weirs, Sluices and Dams Positional Accuracy: Positioned to an adjacent address or location	A9NW (SE)	649	9	414866 415950

Map ID	Details	Quadrant Reference (Compass Direction)	Estimated Distance From Site	Contact	NGR
482	Points of Interest - Public Infrastructure Name: Weir Location: HD1 Category: Water Class Code: Weirs, Sluices and Dams Positional Accuracy: Positioned to an adjacent address or location	A9NW (SE)	659	9	414835 415916
483	Points of Interest - Public Infrastructure Name: Outfall Location: HD5 Category: Infrastructure and Facilities Class Code: Waste Storage, Processing and Disposal Positional Accuracy: Positioned to an adjacent address or location	A14SE (E)	663	9	415133 416378
483	Points of Interest - Public Infrastructure Name: Outfall Location: HD5 Category: Infrastructure and Facilities Class Code: Waste Storage, Processing and Disposal Positional Accuracy: Positioned to an adjacent address or location	A14SE (E)	669	9	415139 416379
484	Points of Interest - Public Infrastructure Name: Weirs Location: HD1 Category: Water Class Code: Weirs, Sluices and Dams Positional Accuracy: Positioned to an adjacent address or location	A8SW (S)	743	9	414238 415762
484	Points of Interest - Public Infrastructure Name: Weirs Location: HD1 Category: Water Class Code: Weirs, Sluices and Dams Positional Accuracy: Positioned to an adjacent address or location	A8SW (S)	744	9	414238 415761
485	Points of Interest - Public Infrastructure Name: Weir Location: HD1 Category: Water Class Code: Weirs, Sluices and Dams Positional Accuracy: Positioned to an adjacent address or location	A7NE (SW)	745	9	413783 416119
485	Points of Interest - Public Infrastructure Name: Weir Location: HD1 Category: Water Class Code: Weirs, Sluices and Dams Positional Accuracy: Positioned to an adjacent address or location	A7NE (SW)	747	9	413782 416118
486	Points of Interest - Public Infrastructure Name: Springwood Junction Location: HD1 Category: Public Transport, Stations and Infrastructure Class Code: Railway Stations, Junctions and Halts Positional Accuracy: Positioned to an adjacent address or location	A12SW (W)	756	9	413691 416353
487	Points of Interest - Public Infrastructure Name: Weir Location: HD1 Category: Water Class Code: Weirs, Sluices and Dams Positional Accuracy: Positioned to an adjacent address or location	A7NW (SW)	865	9	413657 416103
487	Points of Interest - Public Infrastructure Name: Weir Location: HD1 Category: Water Class Code: Weirs, Sluices and Dams Positional Accuracy: Positioned to an adjacent address or location	A7NW (SW)	866	9	413656 416102
488	Points of Interest - Public Infrastructure Name: Weir Location: HD1 Category: Water Class Code: Weirs, Sluices and Dams Positional Accuracy: Positioned to an adjacent address or location	A8SW (S)	899	9	414125 415634
488	Points of Interest - Public Infrastructure Name: Weir Location: HD1 Category: Water Class Code: Weirs, Sluices and Dams Positional Accuracy: Positioned to an adjacent address or location	A8SW (S)	900	9	414125 415633

Map ID	Details	Quadrant Reference (Compass Direction)	Estimated Distance From Site	Contact	NGR
489	Points of Interest - Recreational and Environmental Name: Play Area Location: HD1 Category: Recreational Class Code: Playgrounds Positional Accuracy: Positioned to an adjacent address or location	A14SW (E)	655	9	415095 416259
490	Points of Interest - Recreational and Environmental Name: Playground Location: Not Supplied Category: Recreational Class Code: Playgrounds Positional Accuracy: Positioned to an adjacent address or location	A8SE (S)	794	9	414477 415674
490	Points of Interest - Recreational and Environmental Name: Playground Location: Greenwood Street, HD4 Category: Recreational Class Code: Playgrounds Positional Accuracy: Positioned to an adjacent address or location	A8SE (S)	794	9	414477 415674
491	Points of Interest - Recreational and Environmental Name: Play Area Location: HD4 Category: Recreational Class Code: Playgrounds Positional Accuracy: Positioned to an adjacent address or location	A9SW (SE)	824	9	414868 415744
492	Points of Interest - Recreational and Environmental Name: Play Area Location: HD1 Category: Recreational Class Code: Playgrounds Positional Accuracy: Positioned to an adjacent address or location	A7SE (SW)	983	9	413793 415735
493	Points of Interest - Recreational and Environmental Name: Play Area Location: HD1 Category: Recreational Class Code: Playgrounds Positional Accuracy: Positioned to an adjacent address or location	A17SW (W)	995	9	413515 416860

Agency & Hydrological	Version	Update Cycle
Contaminated Land Register Entries and Notices Environment Agency - Head Office Kirklees Metropolitan Borough Council - Planning Services Calderdale Metropolitan Borough Council - Environmental Health	June 2020 November 2013 September 2014	Annually Annual Rolling Update Annual Rolling Update
Discharge Consents Environment Agency - North East Region	April 2021	Quarterly
Enforcement and Prohibition Notices Environment Agency - North East Region	March 2013	Annual Rolling Update
Integrated Pollution Controls Environment Agency - North East Region	October 2008	Variable
Integrated Pollution Prevention And Control Environment Agency - North East Region	April 2021	Quarterly
Local Authority Integrated Pollution Prevention And Control Kirklees Metropolitan Borough Council - Environmental Health Department Calderdale Metropolitan Borough Council - Environmental Health	April 2014 October 2014	Variable Variable
Local Authority Pollution Prevention and Controls Kirklees Metropolitan Borough Council - Environmental Health Department Calderdale Metropolitan Borough Council - Environmental Health	April 2014 October 2014	Annual Rolling Update Annual Rolling Update
Local Authority Pollution Prevention and Control Enforcements Kirklees Metropolitan Borough Council - Environmental Health Department Calderdale Metropolitan Borough Council - Environmental Health	April 2014 October 2014	Variable Variable
Nearest Surface Water Feature Ordnance Survey	January 2021	
Pollution Incidents to Controlled Waters Environment Agency - North East Region	December 1998	Not Applicable
Prosecutions Relating to Authorised Processes Environment Agency - North East Region	March 2013	Annual Rolling Update
Prosecutions Relating to Controlled Waters Environment Agency - North East Region	March 2013	Annual Rolling Update
Registered Radioactive Substances Environment Agency - North East Region	June 2016	
River Quality Environment Agency - Head Office	November 2001	Not Applicable
River Quality Biology Sampling Points Environment Agency - Head Office	July 2012	Annually
River Quality Chemistry Sampling Points Environment Agency - Head Office	July 2012	Annually
Substantiated Pollution Incident Register Environment Agency - North East Region - Ridings Area Environment Agency - North East Region - Yorkshire Area	April 2021 April 2021	Quarterly Quarterly
Water Abstractions Environment Agency - North East Region	April 2021	Quarterly
Water Industry Act Referrals Environment Agency - North East Region	October 2017	Quarterly
Groundwater Vulnerability Map Environment Agency - Head Office	June 2018	As notified
Bedrock Aquifer Designations Environment Agency - Head Office	January 2018	Annually
Superficial Aquifer Designations Environment Agency - Head Office	January 2018	Annually


Agency & Hydrological	Version	Update Cycle
Source Protection Zones Environment Agency - Head Office	October 2019	Quarterly
Extreme Flooding from Rivers or Sea without Defences Environment Agency - Head Office	March 2021	Quarterly
Flooding from Rivers or Sea without Defences Environment Agency - Head Office	March 2021	Quarterly
Areas Benefiting from Flood Defences Environment Agency - Head Office	March 2021	Quarterly
Flood Water Storage Areas Environment Agency - Head Office	March 2021	Quarterly
Flood Defences Environment Agency - Head Office	March 2021	Quarterly
OS Water Network Lines Ordnance Survey	September 2020	Quarterly
Surface Water 1 in 30 year Flood Extent Environment Agency - Head Office	October 2013	Annually
Surface Water 1 in 100 year Flood Extent Environment Agency - Head Office	October 2013	Annually
Surface Water 1 in 1000 year Flood Extent Environment Agency - Head Office	October 2013	Annually
Surface Water Suitability Environment Agency - Head Office	October 2013	Annually
BGS Groundwater Flooding Susceptibility British Geological Survey - National Geoscience Information Service	May 2013	Annually

Waste	Version	Update Cycle
BGS Recorded Landfill Sites British Geological Survey - National Geoscience Information Service	June 1996	Not Applicable
Historical Landfill Sites Environment Agency - Head Office	May 2021	Quarterly
Integrated Pollution Control Registered Waste Sites Environment Agency - North East Region	October 2008	Not Applicable
Licensed Waste Management Facilities (Landfill Boundaries) Environment Agency - North East Region - Ridings Area Environment Agency - North East Region - Yorkshire Area	April 2021 April 2021	Quarterly Quarterly
Licensed Waste Management Facilities (Locations) Environment Agency - North East Region - Ridings Area Environment Agency - North East Region - Yorkshire Area	April 2021 April 2021	Quarterly Quarterly
Local Authority Landfill Coverage Calderdale Metropolitan Borough Council - Environmental Health Kirklees Metropolitan Borough Council - Planning Services	May 2000 May 2000	Not Applicable Not Applicable
Local Authority Recorded Landfill Sites Calderdale Metropolitan Borough Council - Environmental Health Kirklees Metropolitan Borough Council - Planning Services	May 2000 May 2000	Not Applicable Not Applicable
Potentially Infilled Land (Non-Water) Landmark Information Group Limited	December 1999	Not Applicable
Potentially Infilled Land (Water) Landmark Information Group Limited	December 1999	Not Applicable
Registered Landfill Sites Environment Agency - North East Region - Ridings Area Environment Agency - North East Region - Yorkshire Area	March 2003 March 2003	Not Applicable Not Applicable
Registered Waste Transfer Sites Environment Agency - North East Region - Ridings Area Environment Agency - North East Region - Yorkshire Area	March 2003 March 2003	Not Applicable Not Applicable
Registered Waste Treatment or Disposal Sites Environment Agency - North East Region - Ridings Area Environment Agency - North East Region - Yorkshire Area	March 2003 March 2003	Not Applicable Not Applicable
Hazardous Substances	Version	Update Cycle
Control of Major Accident Hazards Sites (COMAH) Health and Safety Executive	April 2018	Bi-Annually
Explosive Sites Health and Safety Executive	March 2017	Annually
Notification of Installations Handling Hazardous Substances (NIHHS) Health and Safety Executive	November 2000	Not Applicable
Planning Hazardous Substance Enforcements Kirklees Metropolitan Borough Council - Planning Services Calderdale Metropolitan Borough Council	August 2015 February 2016	Variable Variable
Planning Hazardous Substance Consents Kirklees Metropolitan Borough Council - Planning Services Calderdale Metropolitan Borough Council	August 2015 February 2016	Variable Variable

Geological	Version	Update Cycle
BGS 1:625,000 Solid Geology British Geological Survey - National Geoscience Information Service	January 2009	Not Applicable
BGS Estimated Soil Chemistry British Geological Survey - National Geoscience Information Service	October 2015	Annually
BGS Recorded Mineral Sites British Geological Survey - National Geoscience Information Service	May 2021	Bi-Annually
CBCSB Compensation District Cheshire Brine Subsidence Compensation Board (CBCSB)	August 2011	Not Applicable
Coal Mining Affected Areas The Coal Authority - Property Searches	March 2014	Annual Rolling Update
Mining Instability Ove Arup & Partners	October 2000	Not Applicable
Non Coal Mining Areas of Great Britain British Geological Survey - National Geoscience Information Service	May 2015	Not Applicable
Potential for Collapsible Ground Stability Hazards British Geological Survey - National Geoscience Information Service	April 2020	Annually
Potential for Compressible Ground Stability Hazards British Geological Survey - National Geoscience Information Service	January 2019	Annually
Potential for Ground Dissolution Stability Hazards British Geological Survey - National Geoscience Information Service	January 2019	Annually
Potential for Landslide Ground Stability Hazards British Geological Survey - National Geoscience Information Service	January 2019	Annually
Potential for Running Sand Ground Stability Hazards British Geological Survey - National Geoscience Information Service	January 2019	Annually
Potential for Shrinking or Swelling Clay Ground Stability Hazards British Geological Survey - National Geoscience Information Service	January 2019	Annually
Radon Potential - Radon Affected Areas British Geological Survey - National Geoscience Information Service	July 2011	Annually
Radon Potential - Radon Protection Measures British Geological Survey - National Geoscience Information Service	July 2011	Annually
Industrial Land Use	Version	Update Cycle
Contemporary Trade Directory Entries Thomson Directories	April 2021	Quarterly
Fuel Station Entries Catalist Ltd - Experian	June 2021	Quarterly
Gas Pipelines National Grid	May 2021	
Points of Interest - Commercial Services PointX	June 2021	Quarterly
Points of Interest - Education and Health PointX	June 2021	Quarterly
Points of Interest - Manufacturing and Production PointX	June 2021	Quarterly
Points of Interest - Public Infrastructure PointX	June 2021	Quarterly
Points of Interest - Recreational and Environmental PointX	June 2021	Quarterly
Underground Electrical Cables National Grid	May 2021	

Sensitive Land Use	Version	Update Cycle
Ancient Woodland Natural England	February 2021	Bi-Annually
Areas of Adopted Green Belt Calderdale Metropolitan Borough Council Kirklees Metropolitan Borough Council	June 2020 June 2020	As notified As notified
Areas of Unadopted Green Belt Calderdale Metropolitan Borough Council Kirklees Metropolitan Borough Council	June 2020 June 2020	As notified As notified
Areas of Outstanding Natural Beauty Natural England	January 2021	Bi-Annually
Environmentally Sensitive Areas Natural England	January 2017	
Forest Parks Forestry Commission	April 1997	Not Applicable
Local Nature Reserves Natural England	February 2021	Bi-Annually
Marine Nature Reserves Natural England	July 2019	Bi-Annually
National Nature Reserves Natural England	January 2021	Bi-Annually
National Parks Natural England	April 2017	Bi-Annually
Nitrate Sensitive Areas Natural England	April 2016	Not Applicable
Nitrate Vulnerable Zones Environment Agency - Head Office Department for Environment, Food and Rural Affairs (DEFRA - formerly FRCA)	December 2017 October 2015	Bi-Annually
Ramsar Sites Natural England	August 2020	Bi-Annually
Sites of Special Scientific Interest Natural England	February 2021	Bi-Annually
Special Areas of Conservation Natural England	July 2020	Bi-Annually
Special Protection Areas Natural England	February 2021	Bi-Annually

A selection of organisations who provide data within this report

Data Supplier	Data Supplier Logo
Ordnance Survey	
Environment Agency	
Scottish Environment Protection Agency	
The Coal Authority	
British Geological Survey	 British Geological Survey <small>NATURAL ENVIRONMENT RESEARCH COUNCIL</small>
Centre for Ecology and Hydrology	 Centre for Ecology & Hydrology <small>NATURAL ENVIRONMENT RESEARCH COUNCIL</small>
Natural Resources Wales	
Scottish Natural Heritage	
Natural England	
Public Health England	
Ove Arup	
Stantec UK Ltd	

Contact	Name and Address	Contact Details
1	British Geological Survey - Enquiry Service British Geological Survey, Environmental Science Centre, Keyworth, Nottingham, Nottinghamshire, NG12 5GG	Telephone: 0115 936 3143 Fax: 0115 936 3276 Email: enquiries@bgs.ac.uk Website: www.bgs.ac.uk
2	Environment Agency - National Customer Contact Centre (NCCC) PO Box 544, Templeborough, Rotherham, S60 1BY	Telephone: 03708 506 506 Email: enquiries@environment-agency.gov.uk
3	Kirklees Metropolitan Borough Council - Environmental Health Department West Riding House, 9 Manchester Road, Huddersfield, West Yorkshire, HD1 3HH	Telephone: 01484 221000 Email: customer.relations@kirklees.gov.uk Website: www.kirklees.gov.uk
4	Environment Agency - Head Office Rio House, Waterside Drive, Aztec West, Almondsbury, Bristol, Avon, BS32 4UD	Telephone: 01454 624400 Fax: 01454 624409
5	Ordnance Survey Adanac Drive, Southampton, Hampshire, SO16 0AS	Telephone: 03456 05 05 05 Email: customerservices@ordnancesurvey.co.uk Website: www.ordnancesurvey.gov.uk
6	Kirklees Metropolitan Borough Council - Planning Services PO BOX B93, Civic Centre III, Off Market Street, Huddersfield, West Yorkshire, HD1 2JR	Telephone: 01484 221000 Fax: 01484 221613 Website: www.kirklees.gov.uk
7	Health and Safety Executive 5S.2 Redgrave Court, Merton Road, Bootle, L20 7HS	Website: www.hse.gov.uk
8	The Coal Authority - Property Searches 200 Lichfield Lane, Mansfield, Nottinghamshire, NG18 4RG	Telephone: 0345 762 6848 Fax: 01623 637 338 Email: groundstability@coal.gov.uk Website: www2.groundstability.com
9	PointX 7 Abbey Court, Eagle Way, Sowton, Exeter, Devon, EX2 7HY	Website: www.pointx.co.uk
10	Natural England County Hall, Spetchley Road, Worcester, WR5 2NP	Telephone: 0300 060 3900 Email: enquiries@naturalengland.org.uk Website: www.naturalengland.org.uk
11	Kirklees Metropolitan Borough Council Town Hall, Civic Centre, Huddersfield, West Yorkshire, HD1 2TA	Telephone: 01484 221000 Fax: 01484 442768 Website: www.kirklees.gov.uk
-	Public Health England - Radon Survey, Centre for Radiation, Chemical and Environmental Hazards Chilton, Didcot, Oxfordshire, OX11 0RQ	Telephone: 01235 822622 Fax: 01235 833891 Email: radon@phe.gov.uk Website: www.ukradon.org
-	Landmark Information Group Limited Imperium, Imperial Way, Reading, Berkshire, RG2 0TD	Telephone: 0844 844 9952 Fax: 0844 844 9951 Email: customerservices@landmarkinfo.co.uk Website: www.landmarkinfo.co.uk

Please note that the Environment Agency / Natural Resources Wales / SEPA have a charging policy in place for enquiries.

Historical Mapping Legends

Ordnance Survey County Series and Ordnance Survey Plan 1:2,500

Quarry **Gravel Pit** **Sand Pit**
Clay Pit **Shingle** **Refuse Heap**
Sloping Masonry **Flat Rock**
Marsh **Reeds** **Osiers**
Rough Pasture **Furze** **Wood**
Mixed Wood **Brushwood** **Orchard**
Fir **Ford** **Stepping Stones**
Ferry **Waterfall** **Lock**
Trig. Station **Altitude at Trig. Station**
B.M. 325.9 **Bench Mark** **Surface Level**
Arrow denotes flow of water **Antiquities (site of)**
Cutting **Embankment**
Railway crossing Road **Level Crossing** **Road crossing Railway**
Railway crossing River or Canal **Road over single stream** **Road over River or Canal**
County Boundary (Geographical)
County & Civil Parish Boundary
Administrative County & Civil Parish Boundary
County Borough Boundary (England)
County Burgh Boundary (Scotland)
Co. Boro. Bdy.
Co. Burgh Bdy.
BP BS Boundary Post or Stone **P.C.B** Police Call Box
B.R. Bridle Road **P** Pump
E.P Electricity Pylon **S.P** Signal Post
F.B. Foot Bridge **SL** Sluice
F.P. Foot Path **Sp.** Spring
G.P Guide Post or Board **T.C.B** Telephone Call Box
M.S Mile Stone **Tr.** Trough
M.P M.R Mooring Post or Ring **W** Well

Ordnance Survey Plan, Additional SIMs and Supply of Unpublished Survey Information 1:2,500 and 1:1,250

Inactive Quarry, Chalk Pit or Clay Pit **Active Quarry, Chalk Pit or Clay Pit**
Rock **Boulders**
Cliff **Slopes** **Top**
Roofed Building **Glazed Roof Building**
Sloping Masonry **Archway**
Non-Coniferous Tree (surveyed) **Coniferous Tree (surveyed)**
Non-Coniferous Trees (not surveyed) **Coniferous Trees (not surveyed)**
Orchard Tree **Scrub** **Bracken**
Coppice, Osier **Reeds** **Marsh, Saltings**
Rough Grassland **Heath** **Culvert**
Direction of water flow **Bench Mark** **Antiquity (site of)**
Cave Entrance **Triangulation Station** **Electricity Pylon**
Electricity Transmission Line
County Boundary (Geographical)
County & Civil Parish Boundary
Civil Parish Boundary
Admin. County or County Bor. Boundary
London Borough Boundary
Symbol marking point where boundary mereing changes
BH Beer House **P** Pillar, Pole or Post
BP, BS Boundary Post or Stone **PO** Post Office
Cn, C Capstan, Crane **PC** Public Convenience
Chy Chimney **PH** Public House
D Fn Drinking Fountain **Pp** Pump
EI P Electricity Pillar or Post **SB, S Br** Signal Box or Bridge
FAP Fire Alarm Pillar **SP, SL** Signal Post or Light
FB Foot Bridge **Spr** Spring
GP Guide Post **Tk** Tank or Track
H Hydrant or Hydraulic **TCB** Telephone Call Box
LC Level Crossing **TCP** Telephone Call Post
MH Manhole **Tr** Trough
MP Mile Post or Mooring Post **Wr Pt, Wr T** Water Point, Water Tap
MS Mile Stone **W** Well
NTL Normal Tidal Limit **Wd Pp** Wind Pump

Large-Scale National Grid Data 1:2,500 and 1:1,250

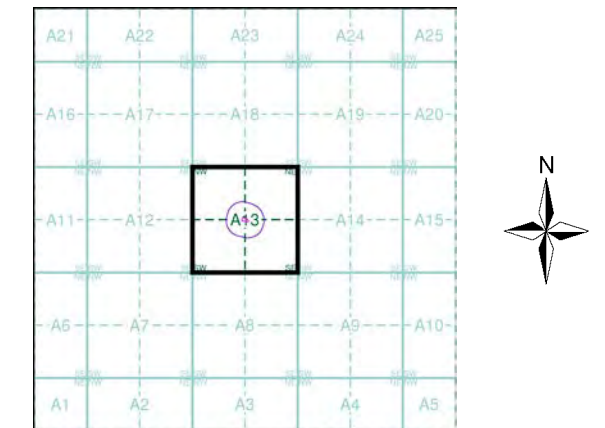
Cliff **Slopes** **Top**
Rock **Rock (scattered)**
Boulders **Boulders (scattered)**
Positioned Boulder **Scree**
Non-Coniferous Tree (surveyed) **Coniferous Tree (surveyed)**
Non-Coniferous Trees (not surveyed) **Coniferous Trees (not surveyed)**
Orchard Tree **Scrub** **Bracken**
Coppice, Osier **Reeds** **Marsh, Saltings**
Rough Grassland **Heath** **Culvert**
Direction of water flow **Triangulation Station** **Antiquity (site of)**
Electricity Transmission Line **Electricity Pylon**
B.M. 231.60m **Bench Mark** **Buildings with Building Seed**
Roofed Building **Glazed Roof Building**
Civil parish/community boundary
District boundary
County boundary
Boundary post/stone
Boundary mereing symbol (note: these always appear in opposed pairs or groups of three)
Bks Barracks **P** Pillar, Pole or Post
Bty Battery **PO** Post Office
Cemy Cemetery **PC** Public Convenience
Chy Chimney **Pp** Pump
Cis Cistern **Ppg Sta** Pumping Station
Dismtd Rly Dismantled Railway **PW** Place of Worship
EI Gen Sta Electricity Generating Station **Sewage Ppg Sta** Sewage Pumping Station
EI P Electricity Pole, Pillar **SB, S Br** Signal Box or Bridge
EI Sub Sta Electricity Sub Station **SP, SL** Signal Post or Light
FB Filter Bed **Spr** Spring
Fn / D Fn Fountain / Drinking Ftn. **Tk** Tank or Track
Gas Gov Gas Valve Compound **Tr** Trough
GVC Gas Governor **Wd Pp** Wind Pump
GP Guide Post **Wr Pt, Wr T** Water Point, Water Tap
MH Manhole **Wks** Works (building or area)
MP, MS Mile Post or Mile Stone **W** Well



Historical Mapping & Photography included:

Mapping Type	Scale	Date	Pg
Yorkshire	1:2,500	1893	2
Yorkshire	1:2,500	1907	3
Yorkshire	1:2,500	1918	4
Ordnance Survey Plan	1:1,250	1960	5
Ordnance Survey Plan	1:2,500	1961	6
Ordnance Survey Plan	1:1,250	1962 - 1977	7
Ordnance Survey Plan	1:1,250	1970 - 1990	8
Supply of Unpublished Survey Information	1:1,250	1975	9
Supply of Unpublished Survey Information	1:1,250	1975	10
Additional SIMs	1:1,250	1977 - 1982	11
Additional SIMs	1:1,250	1982 - 1986	12
Additional SIMs	1:1,250	1990 - 1991	13
Ordnance Survey Plan	1:1,250	1991	14
Large-Scale National Grid Data	1:1,250	1993	15
Large-Scale National Grid Data	1:1,250	1993	16
Large-Scale National Grid Data	1:1,250	1994 - 1995	17
Large-Scale National Grid Data	1:1,250	1996	18
Historical Aerial Photography	1:2,500	2000	19

Historical Map - Segment A13



Order Details

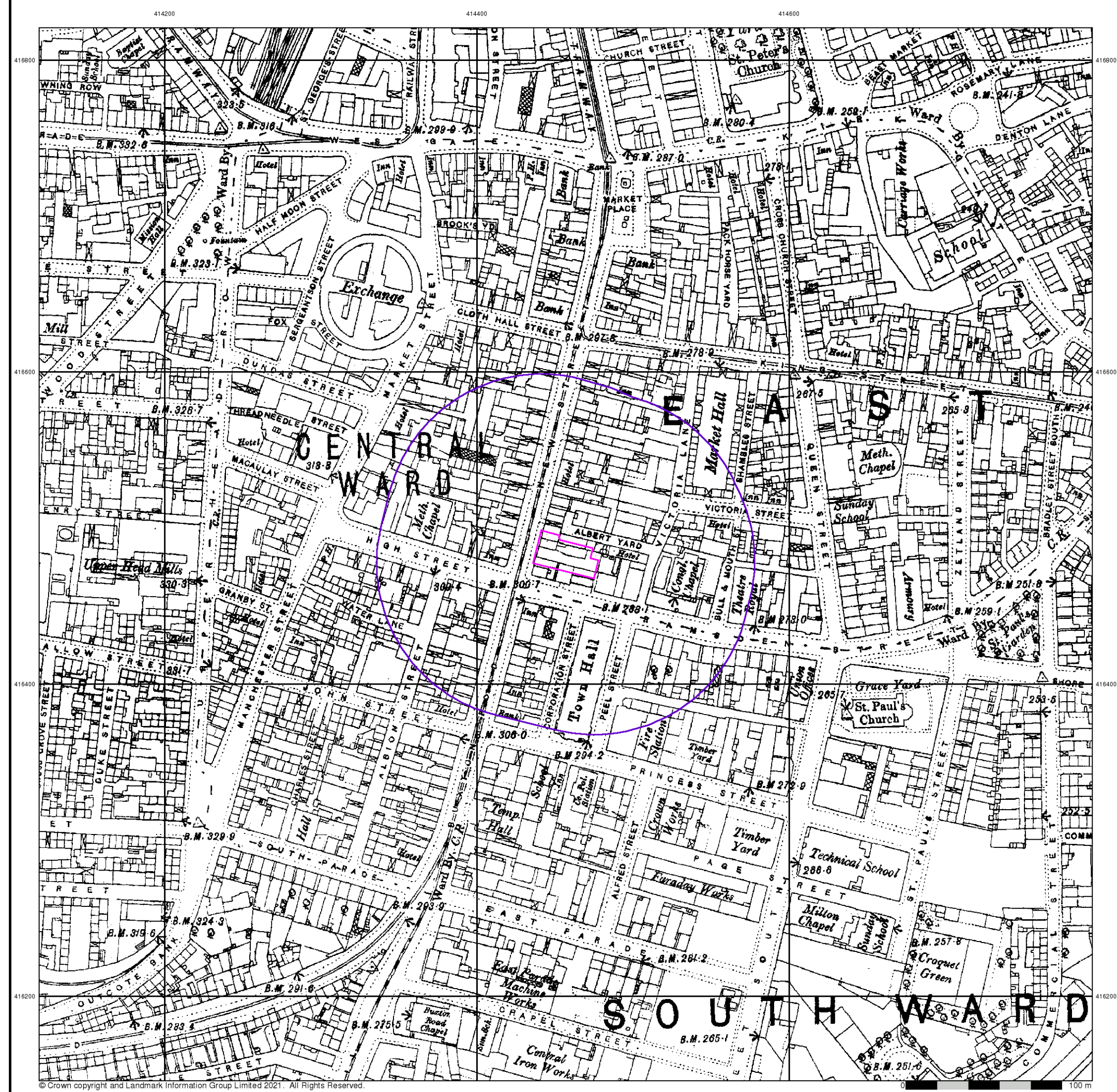
Order Number: 280016516_1_1
 Customer Ref: P3422
 National Grid Reference: 414460, 416480
 Slice: A
 Site Area (Ha): 0.08
 Search Buffer (m): 100

Site Details

61-63, New Street, HUDDERSFIELD, HD1 2BQ



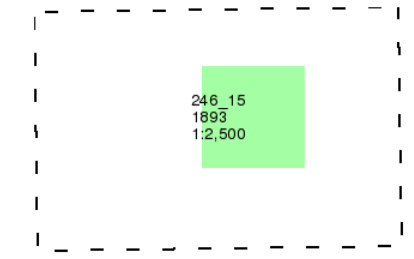
Tel: 0844 844 9952
 Fax: 0844 844 9951
 Web: www.envirocheck.co.uk



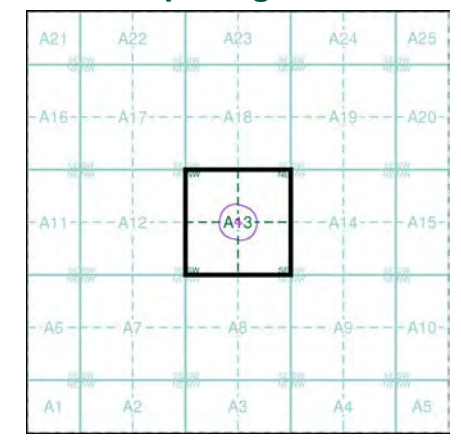
Yorkshire
Published 1893
Source map scale - 1:2,500

The historical maps shown were reproduced from maps predominantly held at the scale adopted for England, Wales and Scotland in the 1840's. In 1854 the 1:2,500 scale was adopted for mapping urban areas and by 1896 it covered the whole of what were considered to be the cultivated parts of Great Britain. The published date given below is often some years later than the surveyed date. Before 1938, all OS maps were based on the Cassini Projection, with independent surveys of a single county or group of counties, giving rise to significant inaccuracies in outlying areas.

Map Name(s) and Date(s)

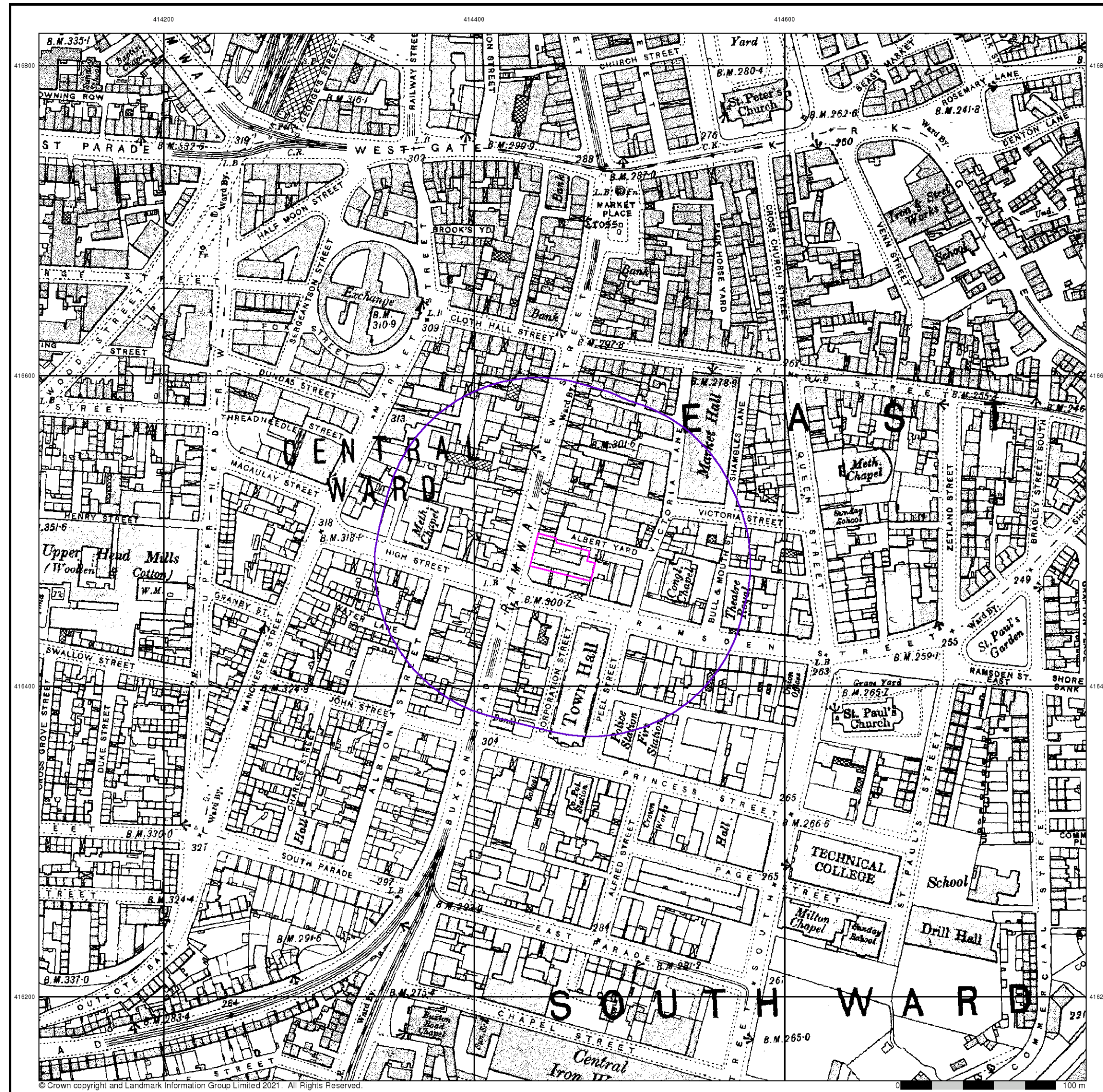


Historical Map - Segment A13



Order Details
 Order Number: 280016516_1_1
 Customer Ref: P3422
 National Grid Reference: 414460, 416480
 Slice: A
 Site Area (Ha): 0.08
 Search Buffer (m): 100

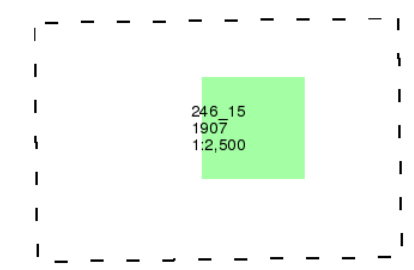
Site Details
 61-63, New Street, HUDDERSFIELD, HD1 2BQ



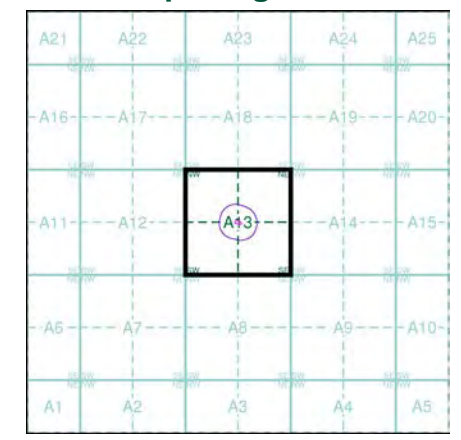
Yorkshire
Published 1907
Source map scale - 1:2,500

The historical maps shown were reproduced from maps predominantly held at the scale adopted for England, Wales and Scotland in the 1840's. In 1854 the 1:2,500 scale was adopted for mapping urban areas and by 1896 it covered the whole of what were considered to be the cultivated parts of Great Britain. The published date given below is often some years later than the surveyed date. Before 1938, all OS maps were based on the Cassini Projection, with independent surveys of a single county or group of counties, giving rise to significant inaccuracies in outlying areas.

Map Name(s) and Date(s)



Historical Map - Segment A13



Order Details

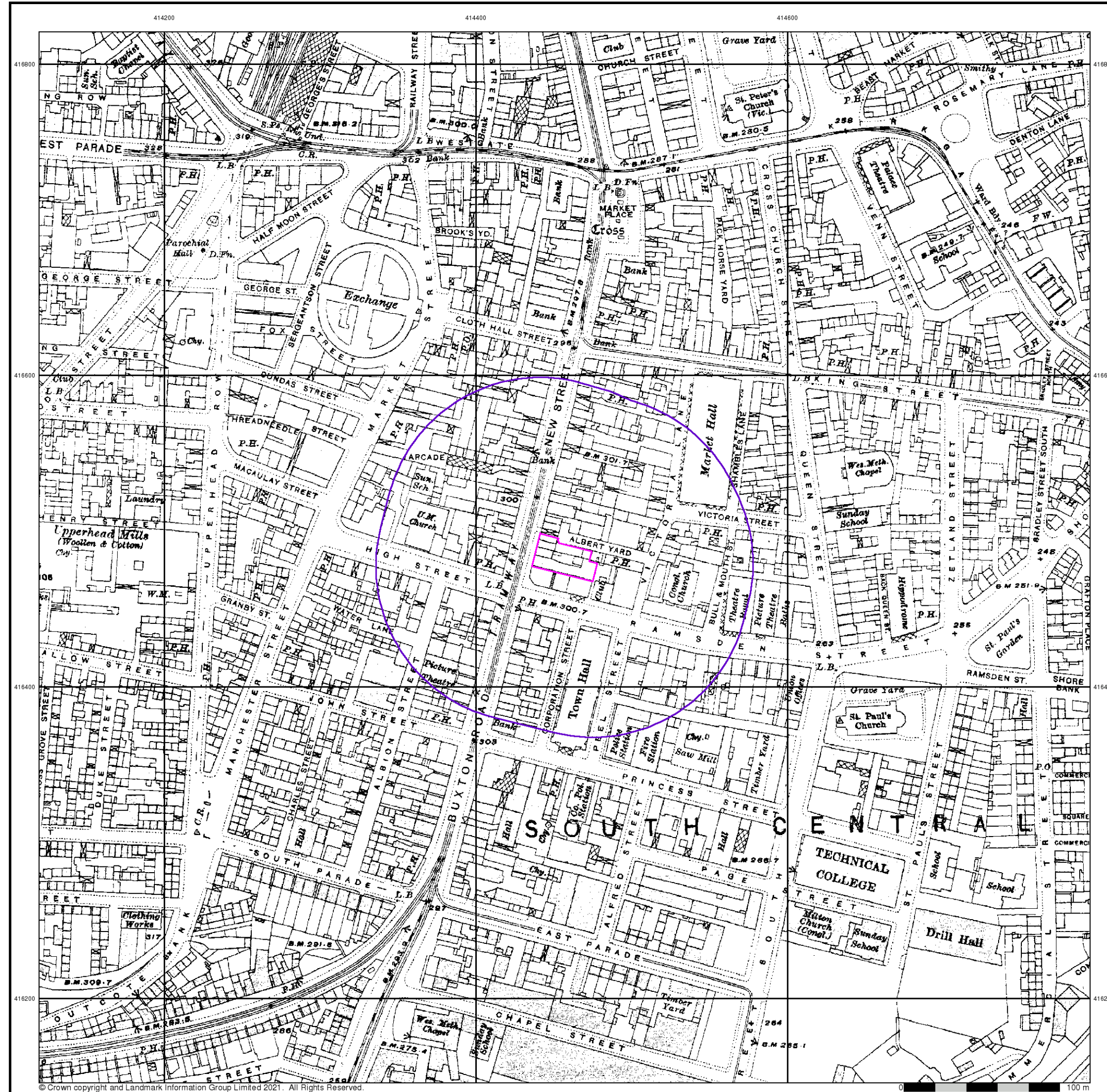
Order Number: 280016516_1_1
 Customer Ref: P3422
 National Grid Reference: 414460, 416480
 Slice: A
 Site Area (Ha): 0.08
 Search Buffer (m): 100

Site Details

61-63, New Street, HUDDERSFIELD, HD1 2BQ



Tel: 0844 844 9952
 Fax: 0844 844 9951
 Web: www.envirocheck.co.uk



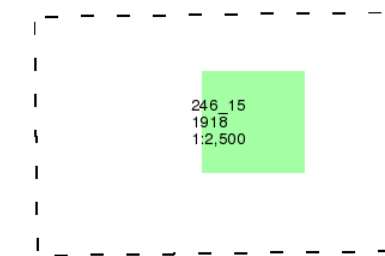
Yorkshire

Published 1918

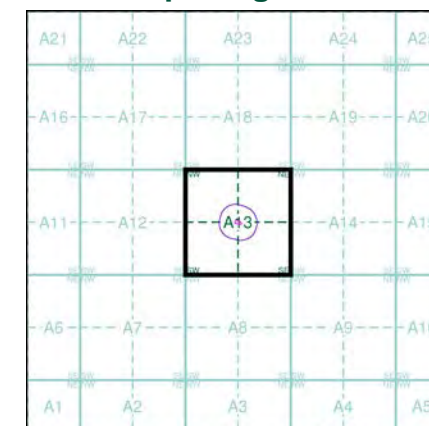
Source map scale - 1:2,500

The historical maps shown were reproduced from maps predominantly held at the scale adopted for England, Wales and Scotland in the 1840's. In 1854 the 1:2,500 scale was adopted for mapping urban areas and by 1896 it covered the whole of what were considered to be the cultivated parts of Great Britain. The published date given below is often some years later than the surveyed date. Before 1938, all OS maps were based on the Cassini Projection, with independent surveys of a single county or group of counties, giving rise to significant inaccuracies in outlying areas.

Map Name(s) and Date(s)



Historical Map - Segment A13



Order Details

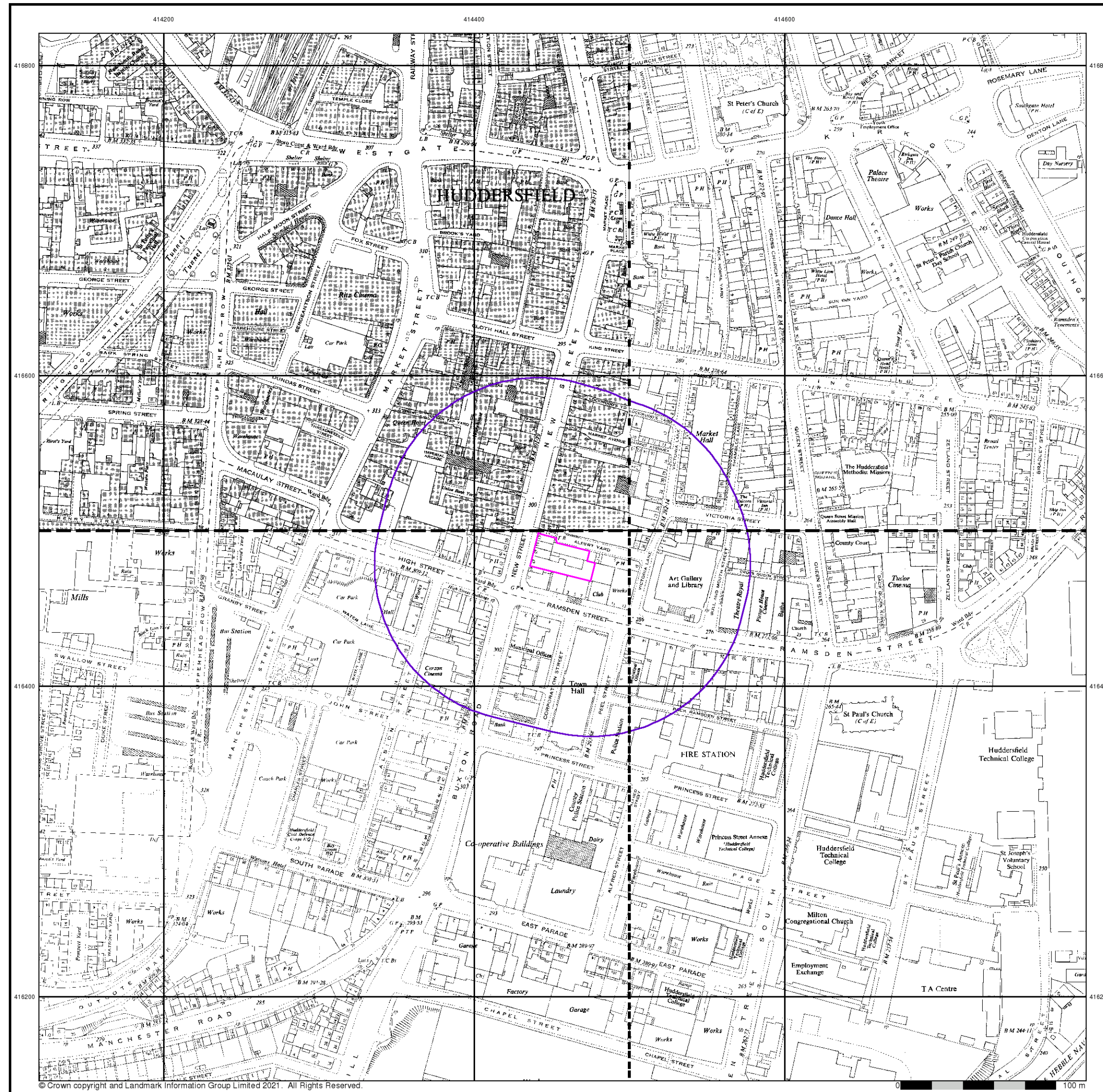
Order Number: 280016516_1_1
 Customer Ref: P3422
 National Grid Reference: 414460, 416480
 Slice: A
 Site Area (Ha): 0.08
 Search Buffer (m): 100

Site Details

61-63, New Street, HUDDERSFIELD, HD1 2BQ



Tel: 0844 844 9952
 Fax: 0844 844 9951
 Web: www.envirocheck.co.uk



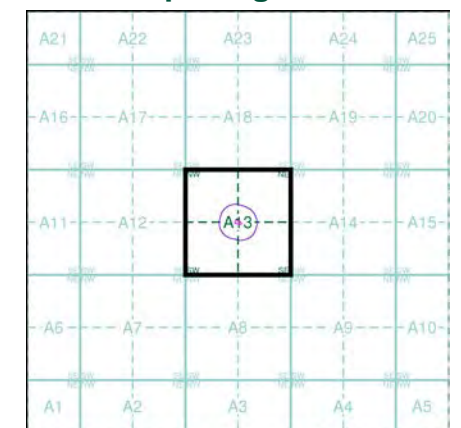
Ordnance Survey Plan
Published 1960
Source map scale - 1:1,250

The historical maps shown were reproduced from maps predominantly held at the scale adopted for England, Wales and Scotland in the 1840's. In 1854 the 1:2,500 scale was adopted for mapping urban areas and by 1896 it covered the whole of what were considered to be the cultivated parts of Great Britain. The published date given below is often some years later than the surveyed date. Before 1938, all OS maps were based on the Cassini Projection, with independent surveys of a single county or group of counties, giving rise to significant inaccuracies in outlying areas.

Map Name(s) and Date(s)

SE 1416NW 1960 1:1,250	SE 1416NE 1960 1:1,250
SE 1416SW 1960 1:1,250	SE 1416SE 1960 1:1,250

Historical Map - Segment A13



Order Details

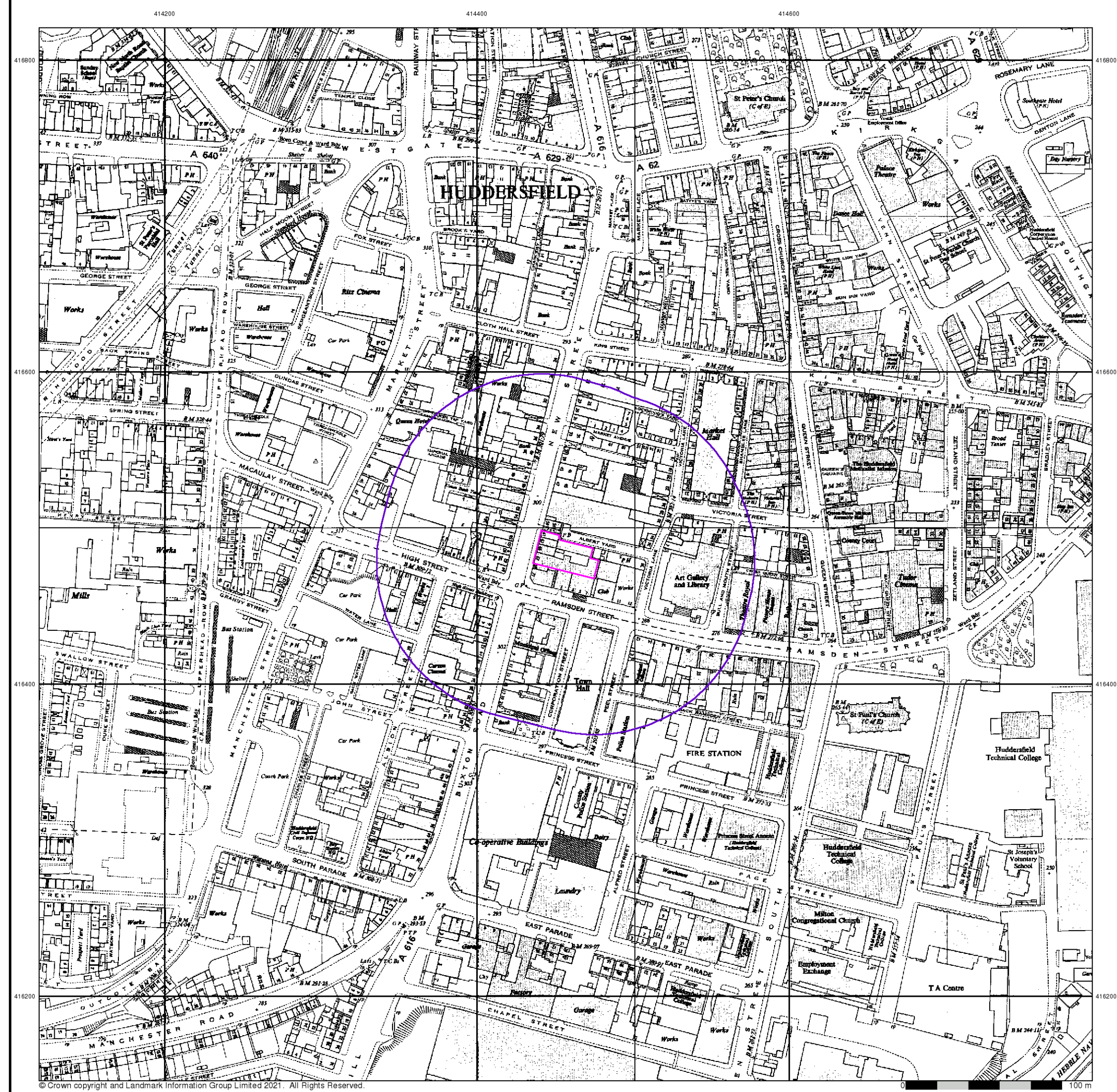
Order Number: 280016516_1_1
 Customer Ref: P3422
 National Grid Reference: 414460, 416480
 Slice: A
 Site Area (Ha): 0.08
 Search Buffer (m): 100

Site Details

61-63, New Street, HUDDERSFIELD, HD1 2BQ



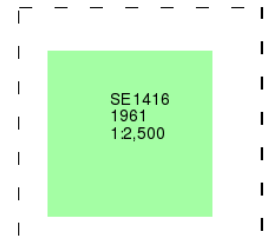
Tel: 0844 844 9952
 Fax: 0844 844 9951
 Web: www.envirocheck.co.uk



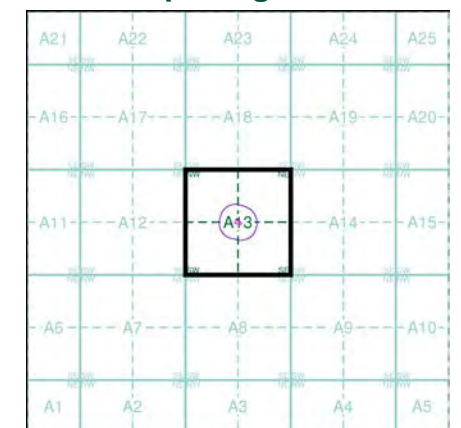
Ordnance Survey Plan
Published 1961
Source map scale - 1:2,500

The historical maps shown were reproduced from maps predominantly held at the scale adopted for England, Wales and Scotland in the 1840's. In 1854 the 1:2,500 scale was adopted for mapping urban areas and by 1896 it covered the whole of what were considered to be the cultivated parts of Great Britain. The published date given below is often some years later than the surveyed date. Before 1938, all OS maps were based on the Cassini Projection, with independent surveys of a single county or group of counties, giving rise to significant inaccuracies in outlying areas.

Map Name(s) and Date(s)



Historical Map - Segment A13



Order Details

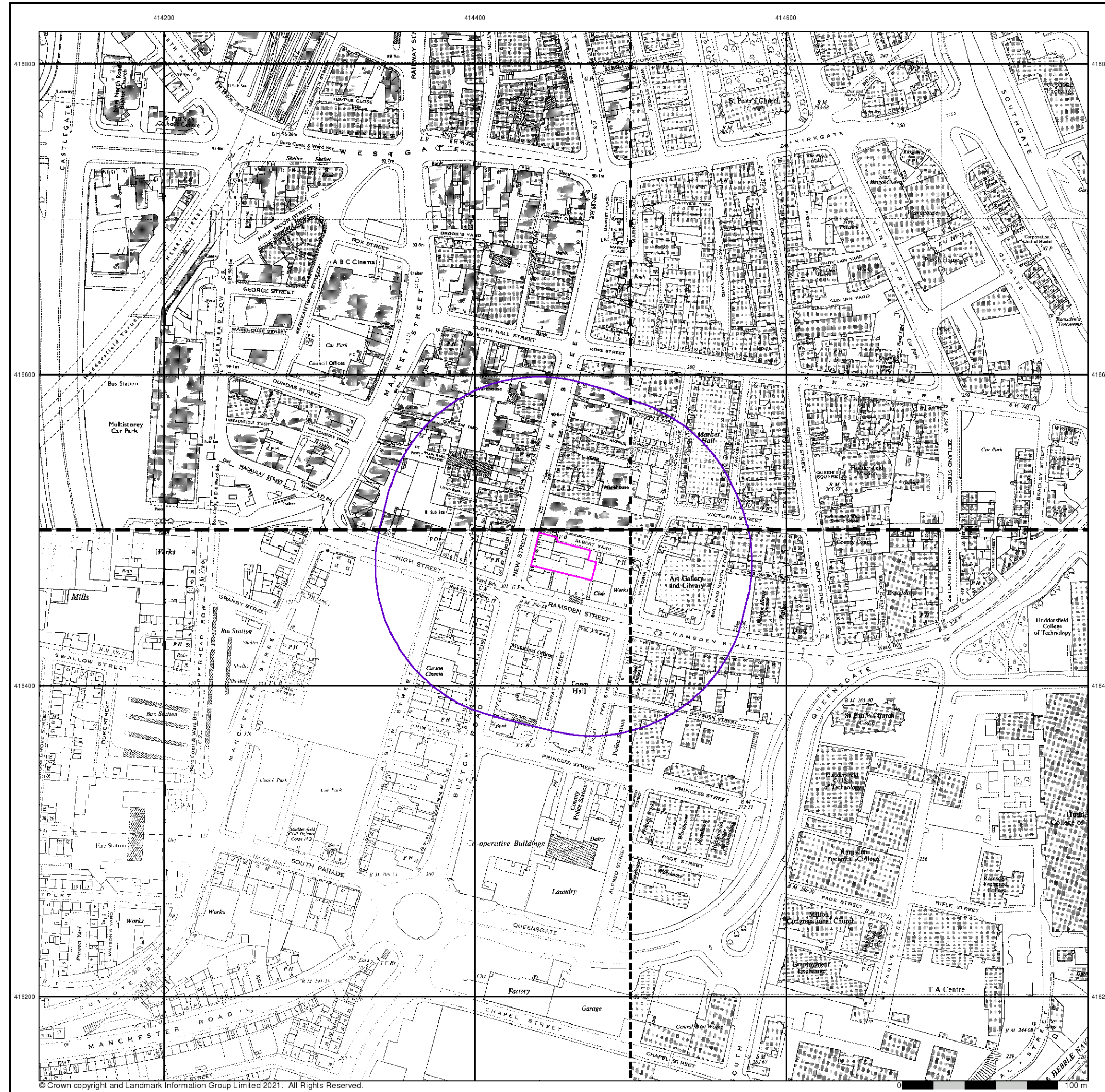
Order Number: 280016516_1_1
 Customer Ref: P3422
 National Grid Reference: 414460, 416480
 Slice: A
 Site Area (Ha): 0.08
 Search Buffer (m): 100

Site Details

61-63, New Street, HUDDERSFIELD, HD1 2BQ



Tel: 0844 844 9952
 Fax: 0844 844 9951
 Web: www.envirocheck.co.uk



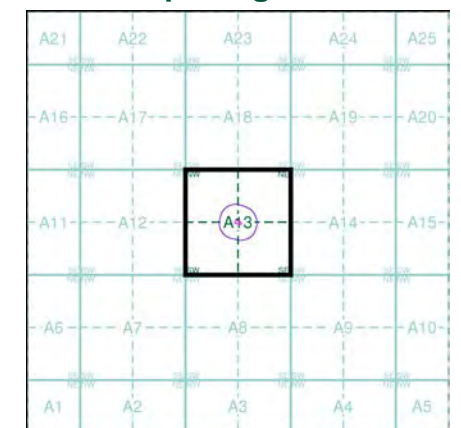
Ordnance Survey Plan
Published 1962 - 1977
Source map scale - 1:1,250

The historical maps shown were reproduced from maps predominantly held at the scale adopted for England, Wales and Scotland in the 1840's. In 1854 the 1:2,500 scale was adopted for mapping urban areas and by 1896 it covered the whole of what were considered to be the cultivated parts of Great Britain. The published date given below is often some years later than the surveyed date. Before 1938, all OS maps were based on the Cassini Projection, with independent surveys of a single county or group of counties, giving rise to significant inaccuracies in outlying areas.

Map Name(s) and Date(s)

SE 1416NW	SE 1416NE
1977	1966
1:1,250	1:1,250
SE 1416SW	SE 1416SE
1962	1966
1:1,250	1:1,250

Historical Map - Segment A13



Order Details

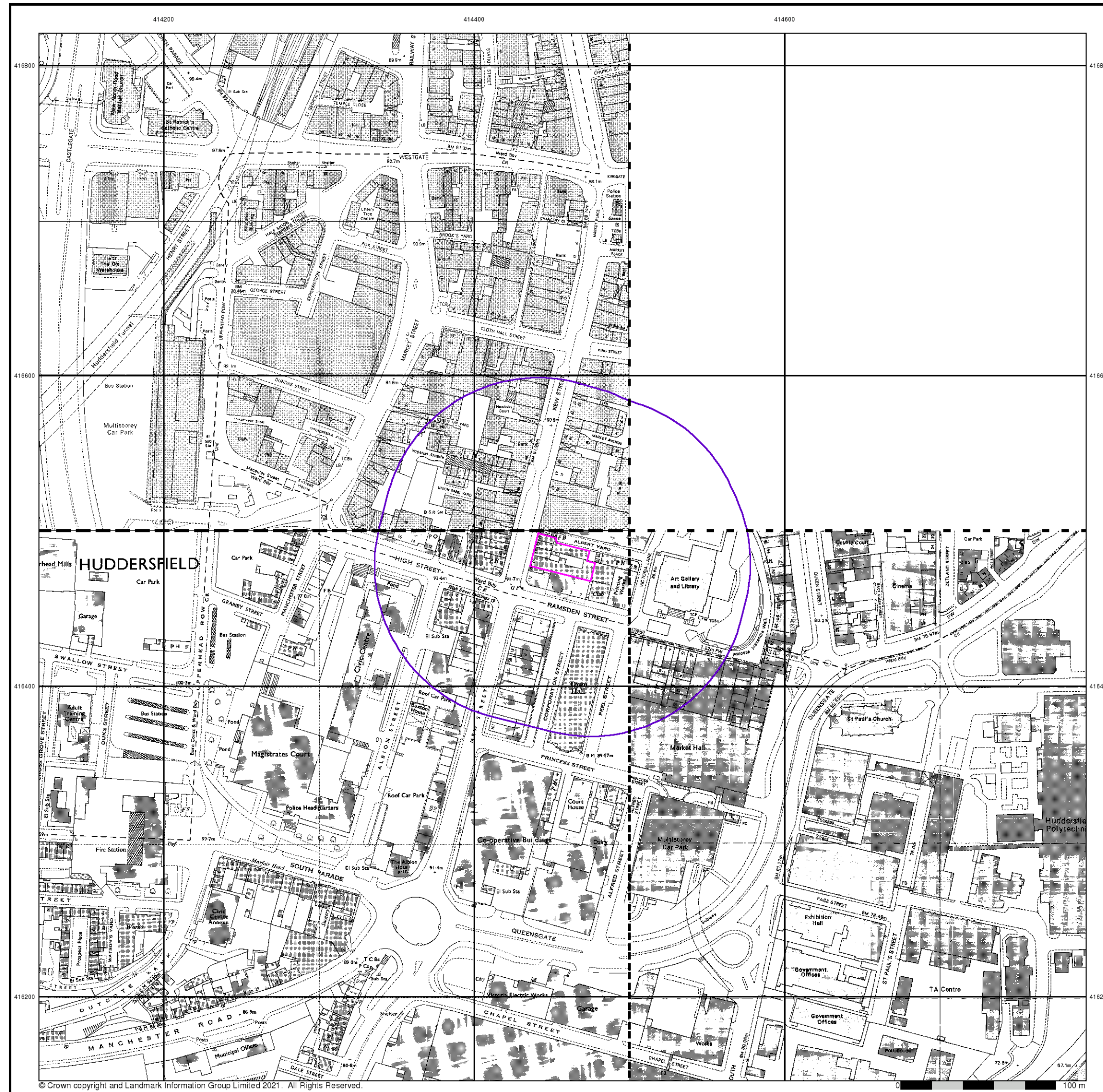
Order Number: 280016516_1_1
 Customer Ref: P3422
 National Grid Reference: 414460, 416480
 Slice: A
 Site Area (Ha): 0.08
 Search Buffer (m): 100

Site Details

61-63, New Street, HUDDERSFIELD, HD1 2BQ



Tel: 0844 844 9952
 Fax: 0844 844 9951
 Web: www.envirocheck.co.uk



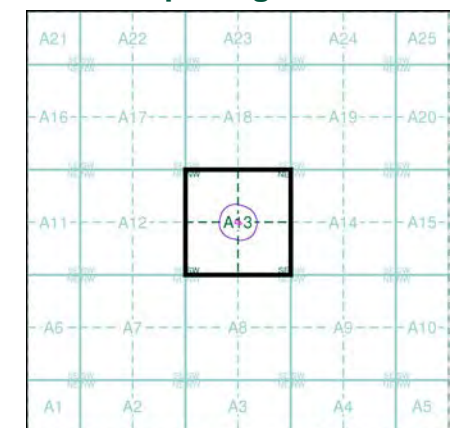
Ordnance Survey Plan
Published 1970 - 1990
Source map scale - 1:1,250

The historical maps shown were reproduced from maps predominantly held at the scale adopted for England, Wales and Scotland in the 1840's. In 1854 the 1:2,500 scale was adopted for mapping urban areas and by 1896 it covered the whole of what were considered to be the cultivated parts of Great Britain. The published date given below is often some years later than the surveyed date. Before 1938, all OS maps were based on the Cassini Projection, with independent surveys of a single county or group of counties, giving rise to significant inaccuracies in outlying areas.

Map Name(s) and Date(s)

SE 1416NW	
1990	
1:1,250	
SE 1416SW	SE 1416SE
1970	1989
1:1,250	1:1,250

Historical Map - Segment A13



Order Details

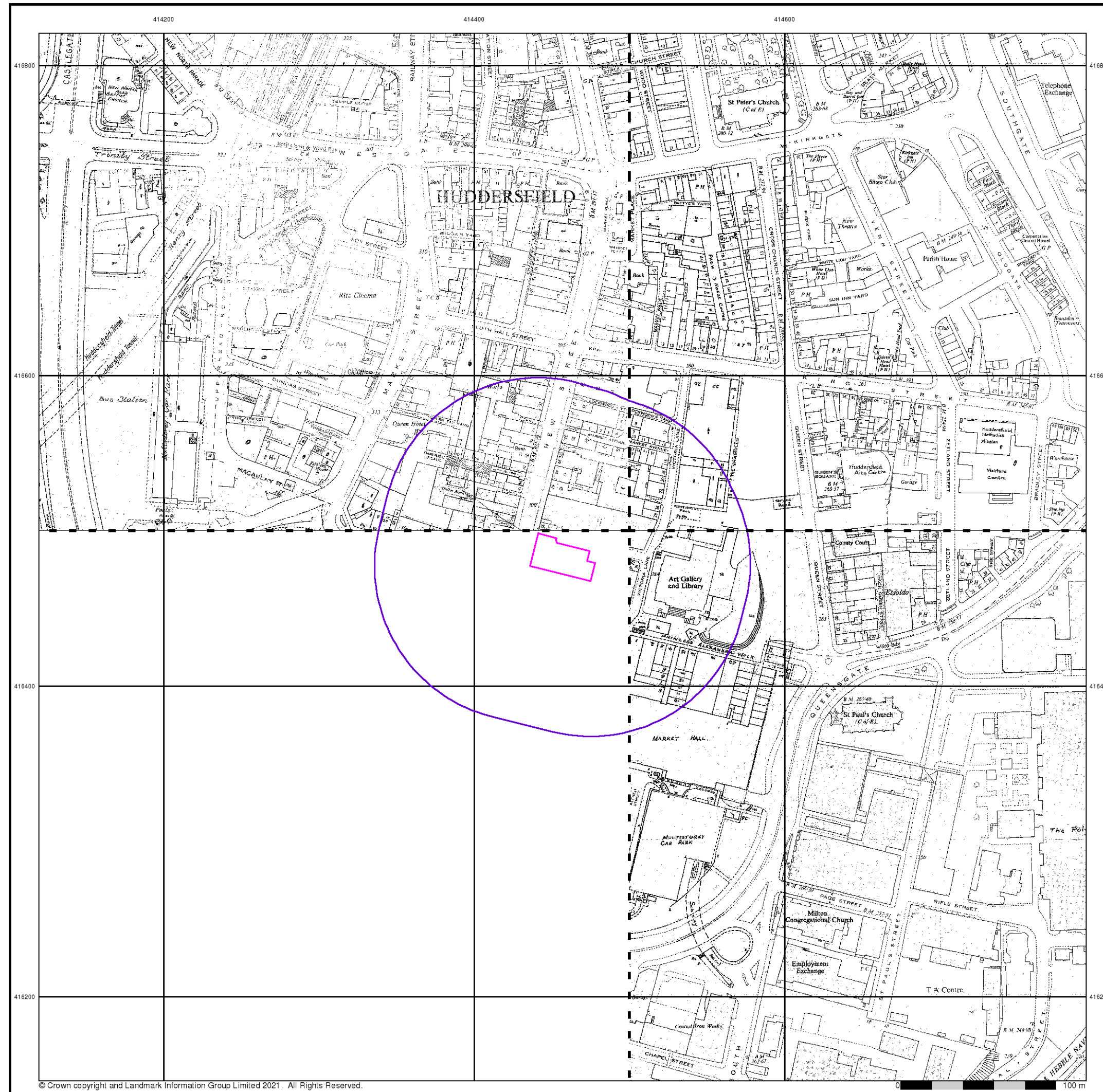
Order Number: 280016516_1_1
 Customer Ref: P3422
 National Grid Reference: 414460, 416480
 Slice: A
 Site Area (Ha): 0.08
 Search Buffer (m): 100

Site Details

61-63, New Street, HUDDERSFIELD, HD1 2BQ



Tel: 0844 844 9952
 Fax: 0844 844 9951
 Web: www.envirocheck.co.uk



Supply of Unpublished Survey Information

Published 1975

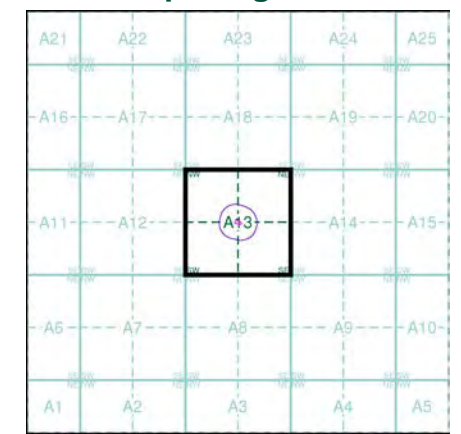
Source map scale - 1:1,250

SUSI maps (Supply of Unpublished Survey Information) were produced between 1972 and 1977, mainly for internal use at Ordnance Survey. These were more of a 'work-in-progress' plan as they showed updates of individual areas on a map. These maps were unpublished, and they do not represent a single moment in time. They were produced at both 1:2,500 and 1:1,250 scales.

Map Name(s) and Date(s)

SE1416NW	SE1416NE
1975	1975
1:1,250	1:1,250
	SE1416SE
	1975
	1:1,250

Historical Map - Segment A13



Order Details

Order Number: 280016516_1_1
 Customer Ref: P3422
 National Grid Reference: 414460, 416480
 Slice: A
 Site Area (Ha): 0.08
 Search Buffer (m): 100

Site Details

61-63, New Street, HUDDERSFIELD, HD1 2BQ



Tel: 0844 844 9952
 Fax: 0844 844 9951
 Web: www.envirocheck.co.uk



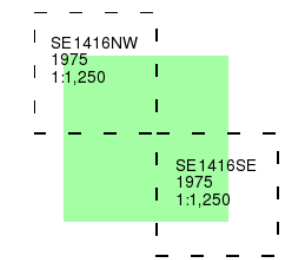
Supply of Unpublished Survey Information

Published 1975

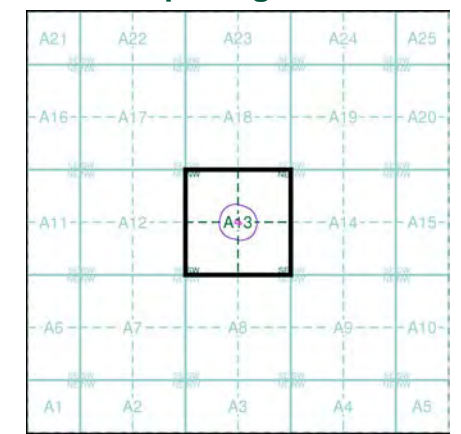
Source map scale - 1:1,250

SUSI maps (Supply of Unpublished Survey Information) were produced between 1972 and 1977, mainly for internal use at Ordnance Survey. These were more of a 'work-in-progress' plan as they showed updates of individual areas on a map. These maps were unpublished, and they do not represent a single moment in time. They were produced at both 1:2,500 and 1:1,250 scales.

Map Name(s) and Date(s)



Historical Map - Segment A13

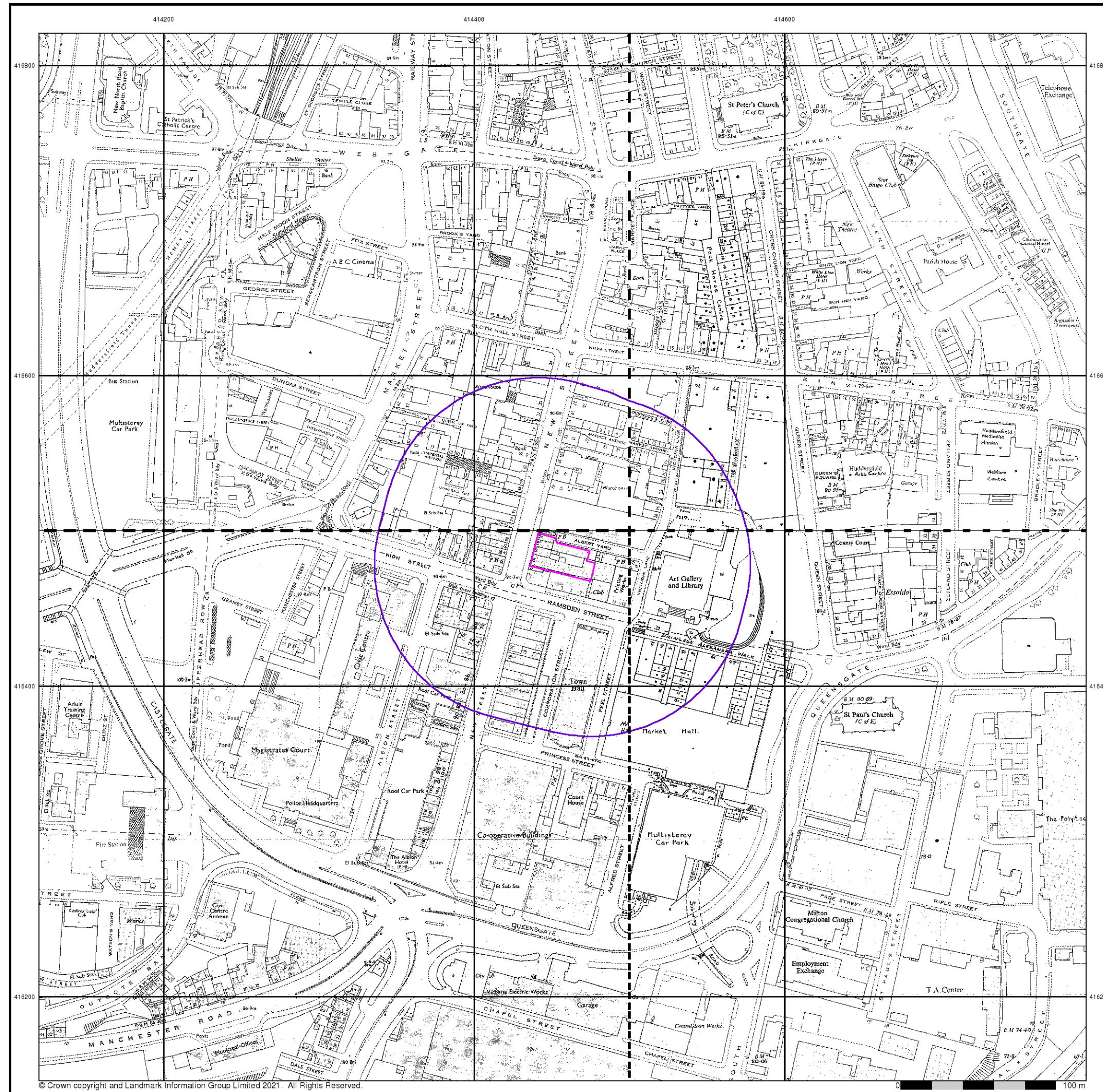


Order Details

Order Number: 280016516_1_1
 Customer Ref: P3422
 National Grid Reference: 414460, 416480
 Slice: A
 Site Area (Ha): 0.08
 Search Buffer (m): 100

Site Details

61-63, New Street, HUDDERSFIELD, HD1 2BQ



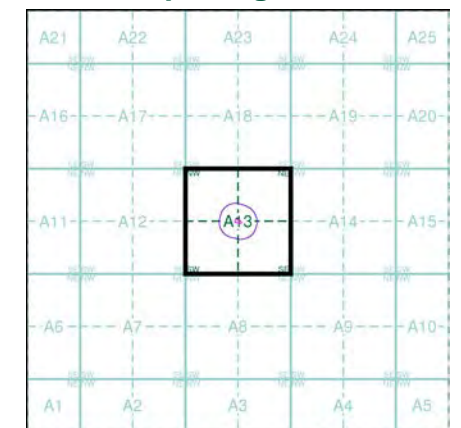
Additional SIMs
Published 1977 - 1982
Source map scale - 1:1,250

The SIM cards (Ordnance Survey's 'Survey of Information on Microfilm') are further, minor editions of mapping which were produced and published in between the main editions as an area was updated. They date from 1947 to 1994, and contain detailed information on buildings, roads and land-use. These maps were produced at both 1:2,500 and 1:1,250 scales.

Map Name(s) and Date(s)

SE1416NW	SE1416NE
1982	1978
1:1,250	1:1,250
SE1416SW	SE1416SE
1977	1977
1:1,250	1:1,250

Historical Map - Segment A13



Order Details

Order Number: 280016516_1_1
 Customer Ref: P3422
 National Grid Reference: 414460, 416480
 Slice: A
 Site Area (Ha): 0.08
 Search Buffer (m): 100

Site Details

61-63, New Street, HUDDERSFIELD, HD1 2BQ



Tel: 0844 844 9952
 Fax: 0844 844 9951
 Web: www.envirocheck.co.uk



Additional SIMs

Published 1982 - 1986

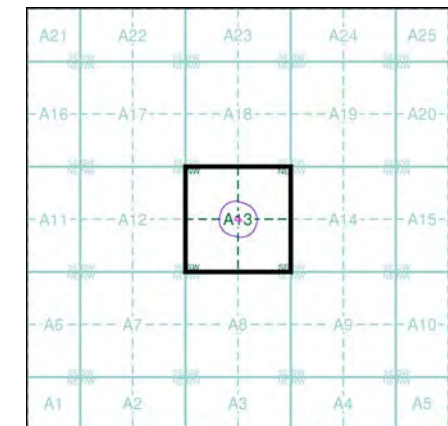
Source map scale - 1:1,250

The SIM cards (Ordnance Survey's 'Survey of Information on Microfilm') are further, minor editions of mapping which were produced and published in between the main editions as an area was updated. They date from 1947 to 1994, and contain detailed information on buildings, roads and land-use. These maps were produced at both 1:2,500 and 1:1,250 scales.

Map Name(s) and Date(s)

	SE 1416NE	
	1985	
	1:1,250	
SE 1416SW	SE 1416SE	
1982	1986	
1:1,250	1:1,250	

Historical Map - Segment A13



Order Details

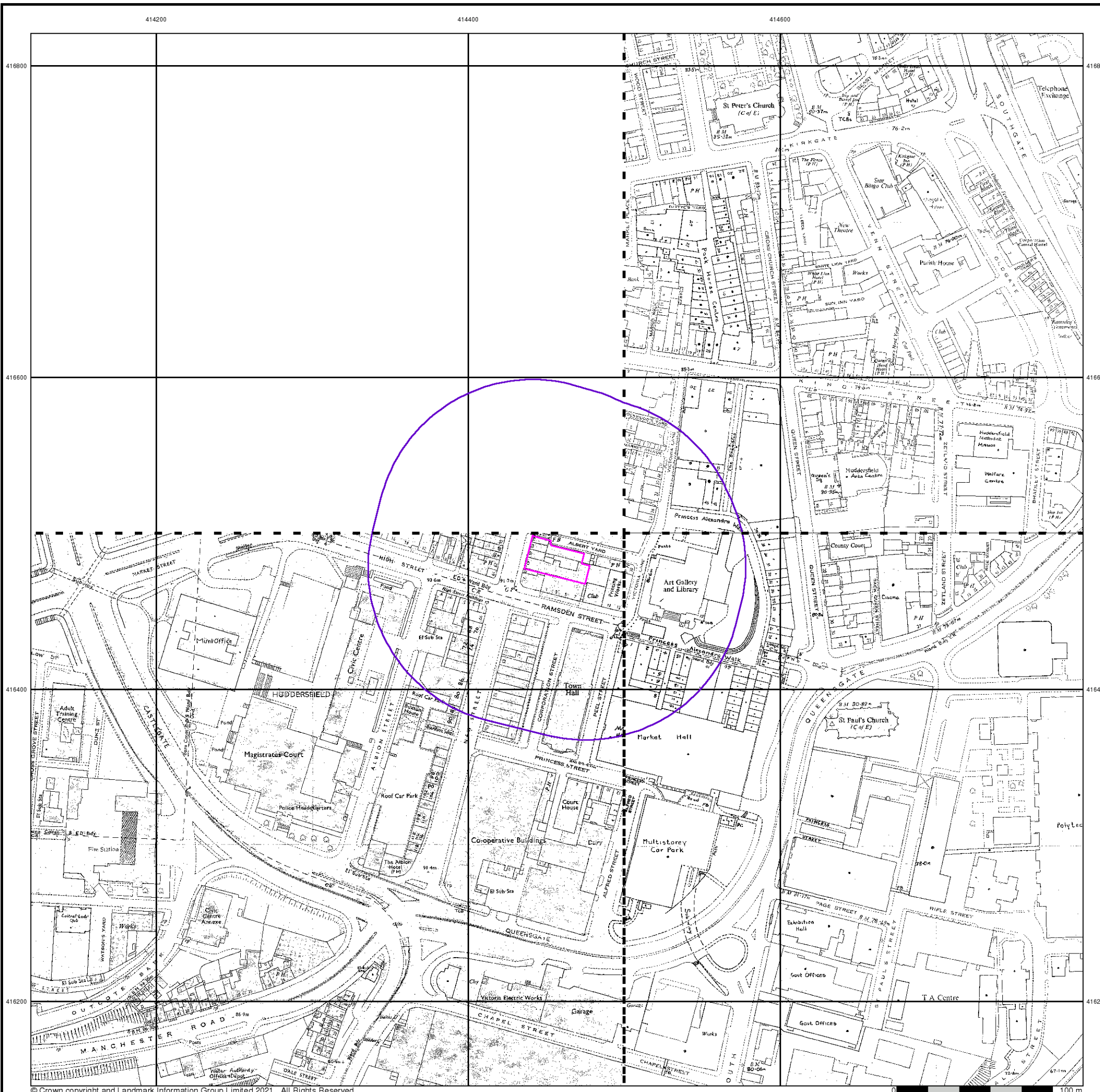
Order Number: 280016516_1_1
 Customer Ref: P3422
 National Grid Reference: 414460, 416480
 Slice: A
 Site Area (Ha): 0.08
 Search Buffer (m): 100

Site Details

61-63, New Street, HUDDERSFIELD, HD1 2BQ



Tel: 0844 844 9952
 Fax: 0844 844 9951
 Web: www.envirocheck.co.uk

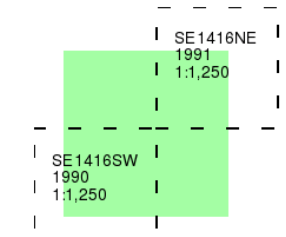




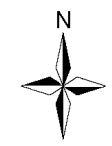
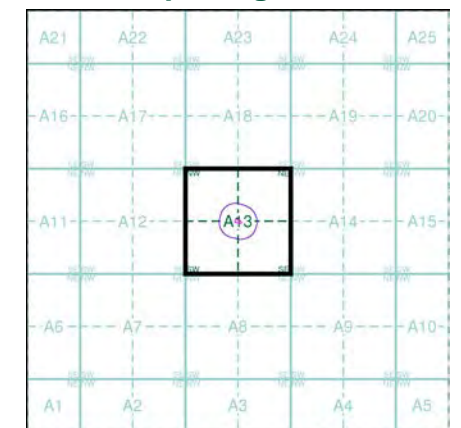
Additional SIMs
Published 1990 - 1991
Source map scale - 1:1,250

The SIM cards (Ordnance Survey's 'Survey of Information on Microfilm') are further, minor editions of mapping which were produced and published in between the main editions as an area was updated. They date from 1947 to 1994, and contain detailed information on buildings, roads and land-use. These maps were produced at both 1:2,500 and 1:1,250 scales.

Map Name(s) and Date(s)



Historical Map - Segment A13



Order Details

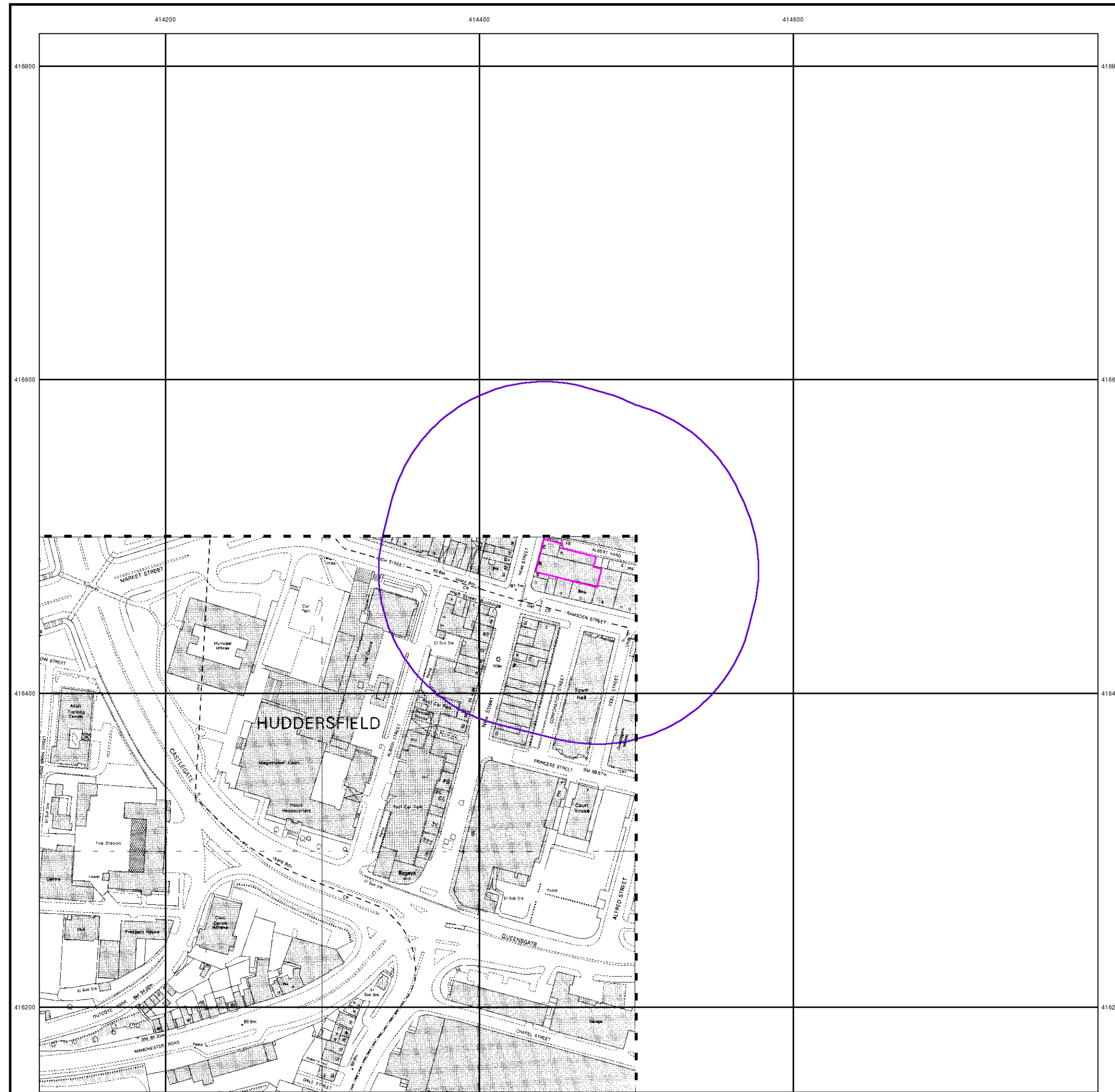
Order Number: 280016516_1_1
 Customer Ref: P3422
 National Grid Reference: 414460, 416480
 Slice: A
 Site Area (Ha): 0.08
 Search Buffer (m): 100

Site Details

61-63, New Street, HUDDERSFIELD, HD1 2BQ



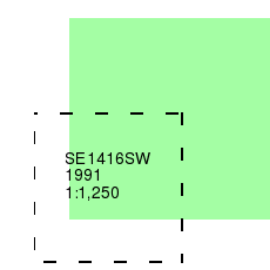
Tel: 0844 844 9952
 Fax: 0844 844 9951
 Web: www.envirocheck.co.uk



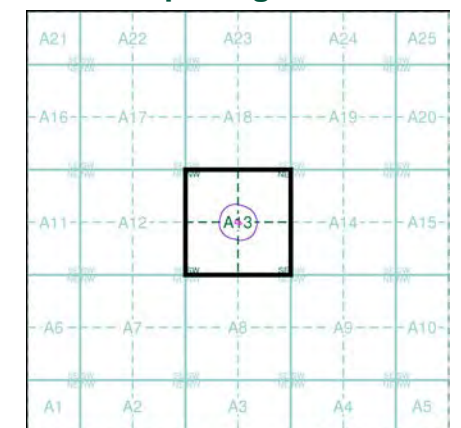
Ordnance Survey Plan
Published 1991
Source map scale - 1:1,250

The historical maps shown were reproduced from maps predominantly held at the scale adopted for England, Wales and Scotland in the 1840's. In 1854 the 1:2,500 scale was adopted for mapping urban areas and by 1896 it covered the whole of what were considered to be the cultivated parts of Great Britain. The published date given below is often some years later than the surveyed date. Before 1938, all OS maps were based on the Cassini Projection, with independent surveys of a single county or group of counties, giving rise to significant inaccuracies in outlying areas.

Map Name(s) and Date(s)



Historical Map - Segment A13



Order Details

Order Number: 280016516_1_1
 Customer Ref: P3422
 National Grid Reference: 414460, 416480
 Slice: A
 Site Area (Ha): 0.08
 Search Buffer (m): 100

Site Details

61-63, New Street, HUDDERSFIELD, HD1 2BQ



Tel: 0844 844 9952
 Fax: 0844 844 9951
 Web: www.envirocheck.co.uk



Large-Scale National Grid Data

Published 1993

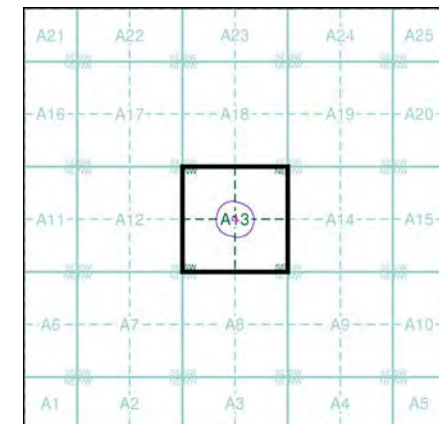
Source map scale - 1:1,250

'Large Scale National Grid Data' superseded SIM cards (Ordnance Survey's 'Survey of Information on Microfilm') in 1992, and continued to be produced until 1999. These maps were the fore-runners of digital mapping and so provide detailed information on houses and roads, but tend to show less topographic features such as vegetation. These maps were produced at both 1:2,500 and 1:1,250 scales.

Map Name(s) and Date(s)

SE1416NW 1993 1:1,250	SE1416NE 1993 1:1,250
SE1416SW 1993 1:1,250	SE1416SE 1993 1:1,250

Historical Map - Segment A13



Order Details

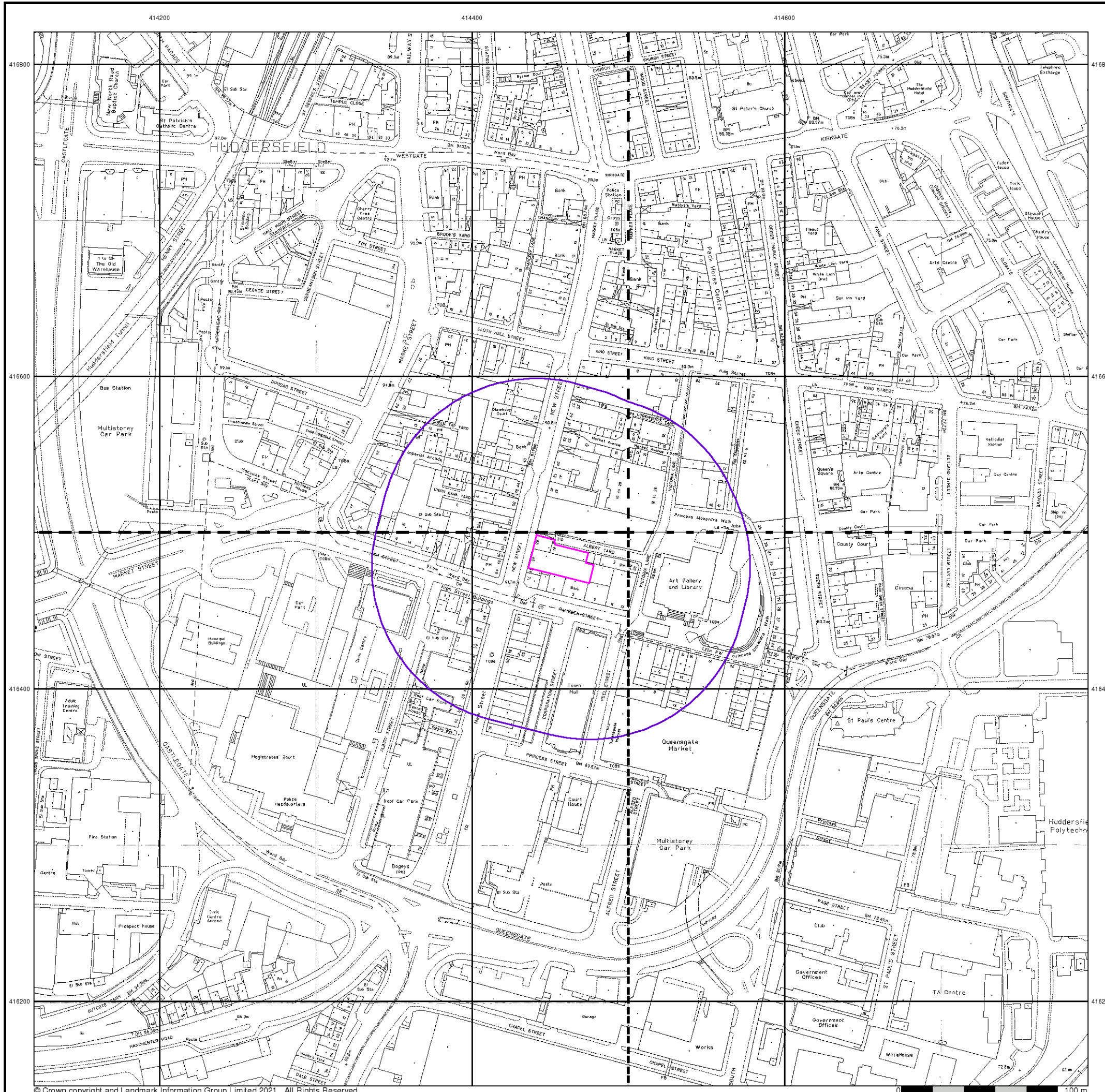
Order Number: 280016516_1_1
 Customer Ref: P3422
 National Grid Reference: 414460, 416480
 Slice: A
 Site Area (Ha): 0.08
 Search Buffer (m): 100

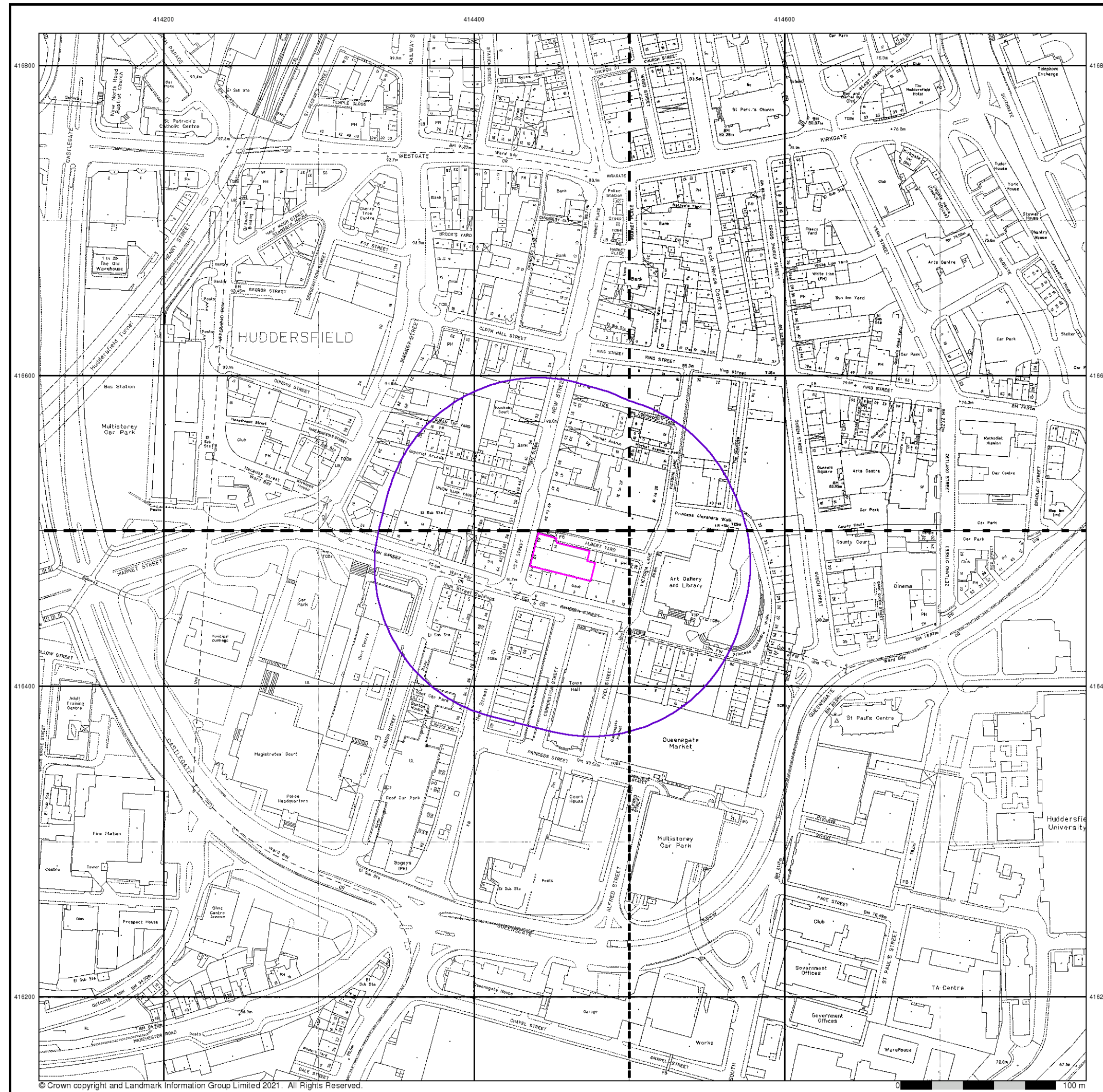
Site Details

61-63, New Street, HUDDERSFIELD, HD1 2BQ



Tel: 0844 844 9952
 Fax: 0844 844 9951
 Web: www.envirocheck.co.uk





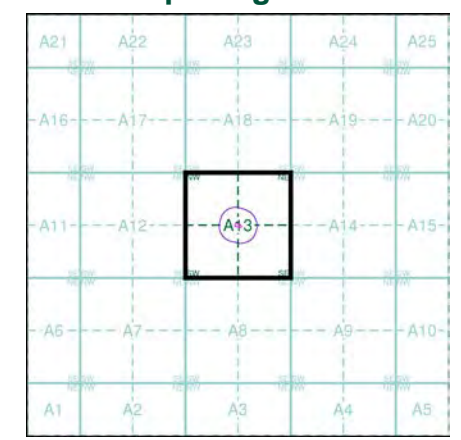
Large-Scale National Grid Data
Published 1993
Source map scale - 1:1,250

'Large Scale National Grid Data' superseded SIM cards (Ordnance Survey's 'Survey of Information on Microfilm') in 1992, and continued to be produced until 1999. These maps were the fore-runners of digital mapping and so provide detailed information on houses and roads, but tend to show less topographic features such as vegetation. These maps were produced at both 1:2,500 and 1:1,250 scales.

Map Name(s) and Date(s)

SE1416NW 1993 1:1,250	SE1416NE 1993 1:1,250
SE1416SW 1993 1:1,250	SE1416SE 1993 1:1,250

Historical Map - Segment A13



Order Details

Order Number: 280016516_1_1
 Customer Ref: P3422
 National Grid Reference: 414460, 416480
 Slice: A
 Site Area (Ha): 0.08
 Search Buffer (m): 100

Site Details

61-63, New Street, HUDDERSFIELD, HD1 2BQ



Tel: 0844 844 9952
 Fax: 0844 844 9951
 Web: www.envirocheck.co.uk



Large-Scale National Grid Data

Published 1994 - 1995

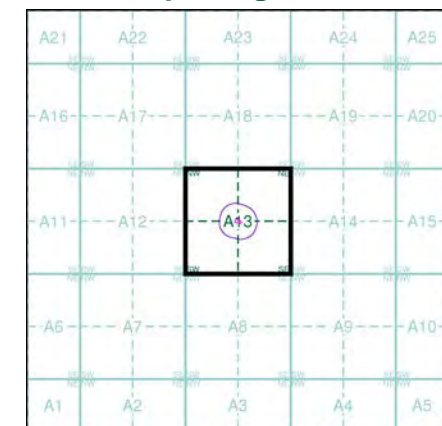
Source map scale - 1:1,250

'Large Scale National Grid Data' superseded SIM cards (Ordnance Survey's 'Survey of Information on Microfilm') in 1992, and continued to be produced until 1999. These maps were the fore-runners of digital mapping and so provide detailed information on houses and roads, but tend to show less topographic features such as vegetation. These maps were produced at both 1:2,500 and 1:1,250 scales.

Map Name(s) and Date(s)

SE1416NW
1994
1:1,250
SE1416SW
1995
1:1,250

Historical Map - Segment A13



Order Details

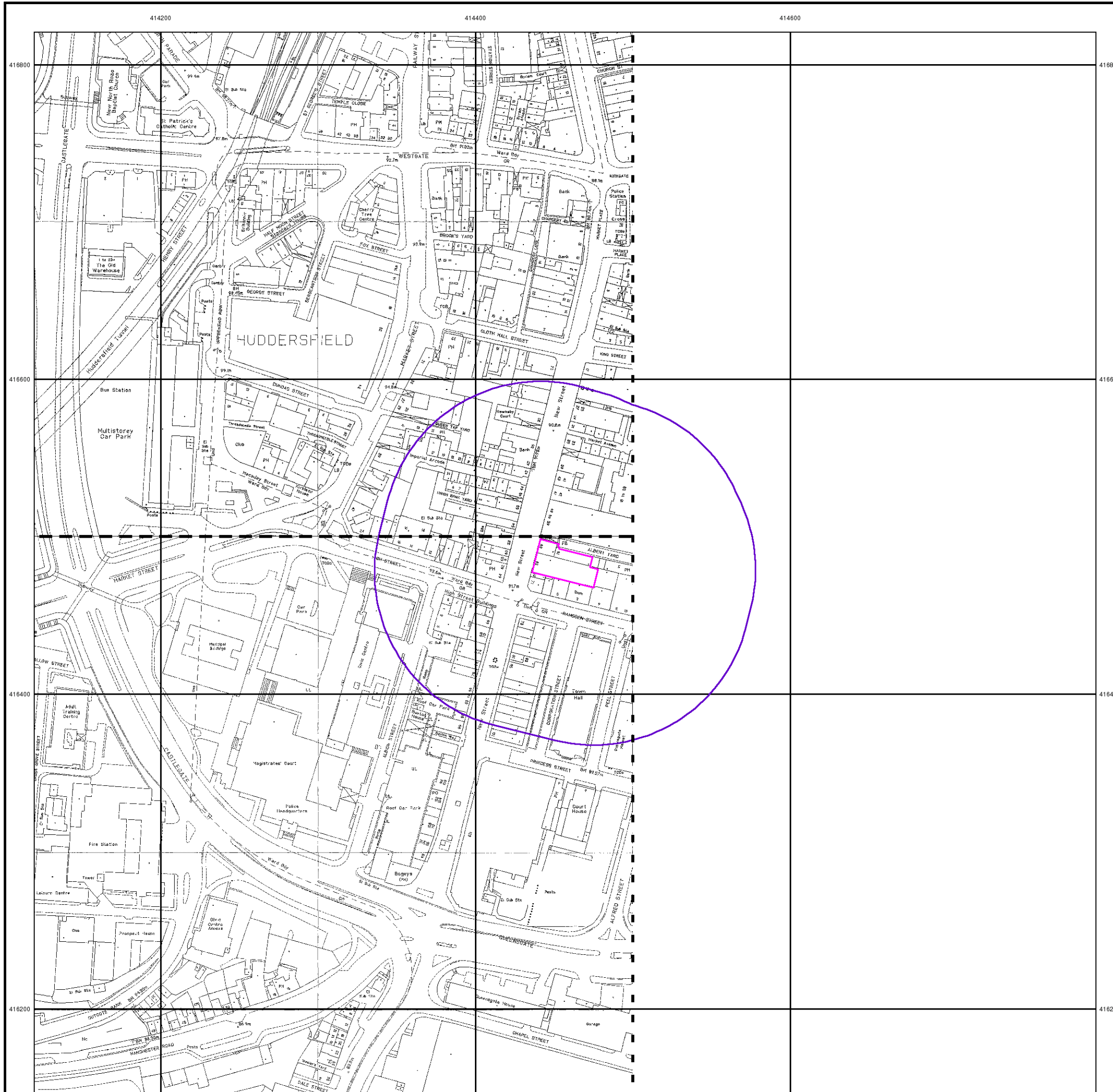
Order Number: 280016516_1_1
 Customer Ref: P3422
 National Grid Reference: 414460, 416480
 Slice: A
 Site Area (Ha): 0.08
 Search Buffer (m): 100

Site Details

61-63, New Street, HUDDERSFIELD, HD1 2BQ



Tel: 0844 844 9952
 Fax: 0844 844 9951
 Web: www.envirocheck.co.uk





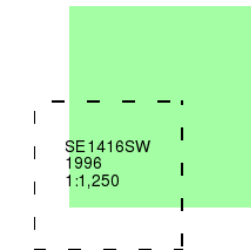
Large-Scale National Grid Data

Published 1996

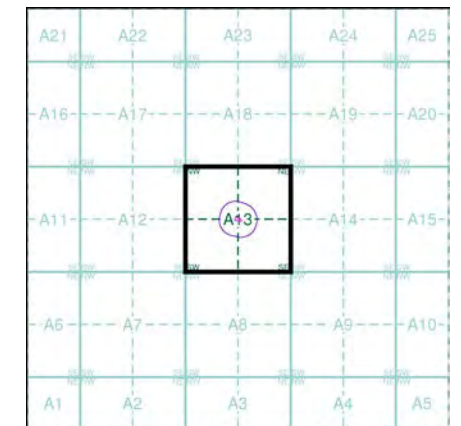
Source map scale - 1:1,250

'Large Scale National Grid Data' superseded SIM cards (Ordnance Survey's 'Survey of Information on Microfilm') in 1992, and continued to be produced until 1999. These maps were the fore-runners of digital mapping and so provide detailed information on houses and roads, but tend to show less topographic features such as vegetation. These maps were produced at both 1:2,500 and 1:1,250 scales.

Map Name(s) and Date(s)



Historical Map - Segment A13



Order Details

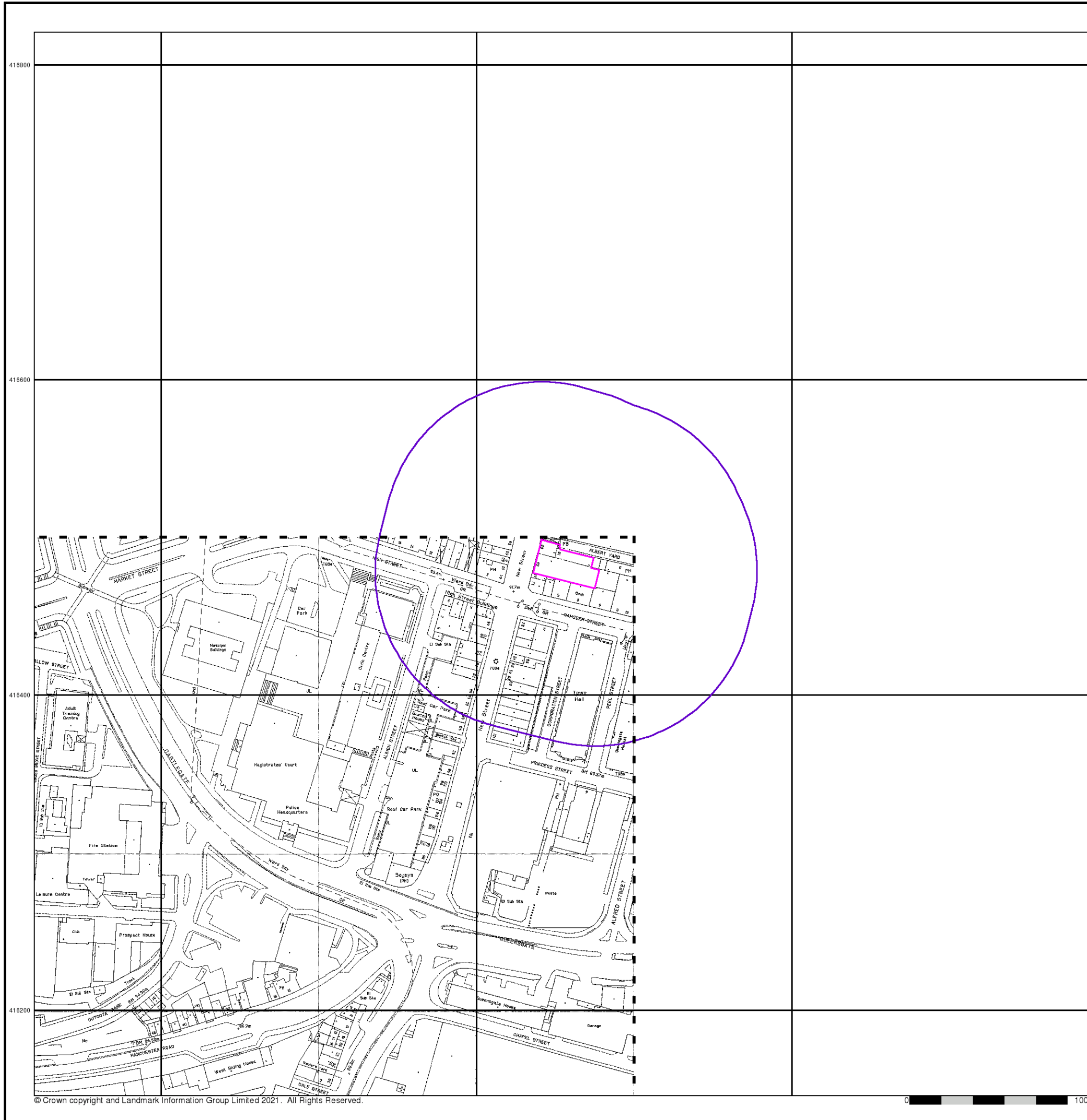
Order Number: 280016516_1_1
Customer Ref: P3422
National Grid Reference: 414460, 416480
Slice: A
Site Area (Ha): 0.08
Search Buffer (m): 100

Site Details

61-63, New Street, HUDDERSFIELD, HD1 2BQ



Tel: 0844 844 9952
Fax: 0844 844 9951
Web: www.envirocheck.co.uk



414200

414400

414600

416800

416800

416600

416600

416400

416400

416200

416200



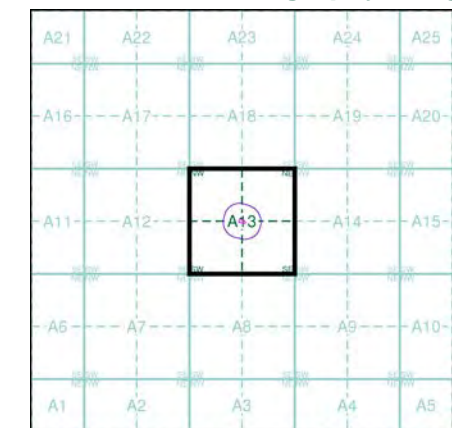
Historical Aerial Photography

Published 2000

This aerial photography was produced by Getmapping, these vertical aerial photographs provide a seamless, full colour survey of the whole of Great Britain



Historical Aerial Photography - Segment A13



Order Details




Order Number: 280016516_1_1
 Customer Ref: P3422
 National Grid Reference: 414460, 416480
 Slice: A
 Site Area (Ha): 0.08
 Search Buffer (m): 100

Site Details




61-63, New Street, HUDDERSFIELD, HD1 2BQ

Geology 1:10,000 Maps Legends

Artificial Ground and Landslip

Map Colour	Lex Code	Rock Name	Rock Type	Min and Max Age
	MGR	Made Ground (Undivided)	Artificial Deposit	Holocene - Holocene
	WGR	Worked Ground (Undivided)	Void	Holocene - Holocene
	WMGR	Infilled Ground	Artificial Deposit	Holocene - Holocene

Superficial Geology

Map Colour	Lex Code	Rock Name	Rock Type	Min and Max Age
	ALV	Alluvium	Clay, Sand and Gravel	Flandrian - Pleistocene
	GFDMP	GLACIOFLUVIAL DEPOSITS, MID PLEISTOCENE	Sand and Gravel	Ipswichian - Cromerian
	HEAD	Head	Clay, Silt, Sand and Gravel	Quaternary - Ryazanian

Bedrock and Faults

Map Colour	Lex Code	Rock Name	Rock Type	Min and Max Age
	MBR	Middle Band Rock	Sandstone	Langsettian - Langsettian
	PLCM	Pennine Lower Coal Measures Formation	Mudstone, Siltstone and Sandstone	Langsettian - Langsettian
	SBF	Soft Bed Flags	Sandstone	Langsettian - Langsettian
	STNR	Stanningley Rock	Sandstone	Langsettian - Langsettian
	EYR	80 Yard Rock	Sandstone	Langsettian - Langsettian
	EF	Elland Flags	Sandstone	Langsettian - Langsettian
	GM	Greenmoor Rock	Sandstone	Langsettian - Langsettian
	RR	Rough Rock	Sandstone	Yeadonian - Yeadonian
	RF	Rough Rock Flags	Sandstone	Yeadonian - Yeadonian
	Rock			
	Fault			



Geology 1:10,000 Maps

This report contains geological map extracts taken from the BGS Digital Geological map of Great Britain at 1:10,000 scale and is designed for users carrying out preliminary site assessments who require geological maps for the area around a site. This mapping may be more up to date than previously published paper maps.

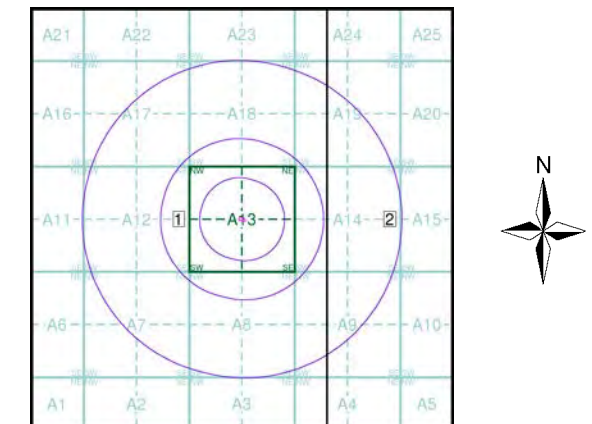
The various geological layers - artificial and landslip deposits, superficial geology and solid (bedrock) geology are displayed in separate maps, but superimposed on the final 'Combined Surface Geology' map. All map legends feature on this page.

Please Note: Not all of the layers have complete nationwide coverage, so availability of data for relevant map sheets is indicated below.

Geology 1:10,000 Maps Coverage

Map ID:	2	Map ID:	1
Map Name:	SE11NE	Map Name:	SE11NW
Map Date:	1999	Map Date:	2000
Bedrock Geology:	Available	Bedrock Geology:	Available
Superficial Geology:	Available	Superficial Geology:	Available
Artificial Geology:	Available	Artificial Geology:	Available
Faults:	Available	Faults:	Available
Landslip:	Available	Landslip:	Available
Rock Segments:	Available	Rock Segments:	Available

Geology 1:10,000 Maps - Slice A

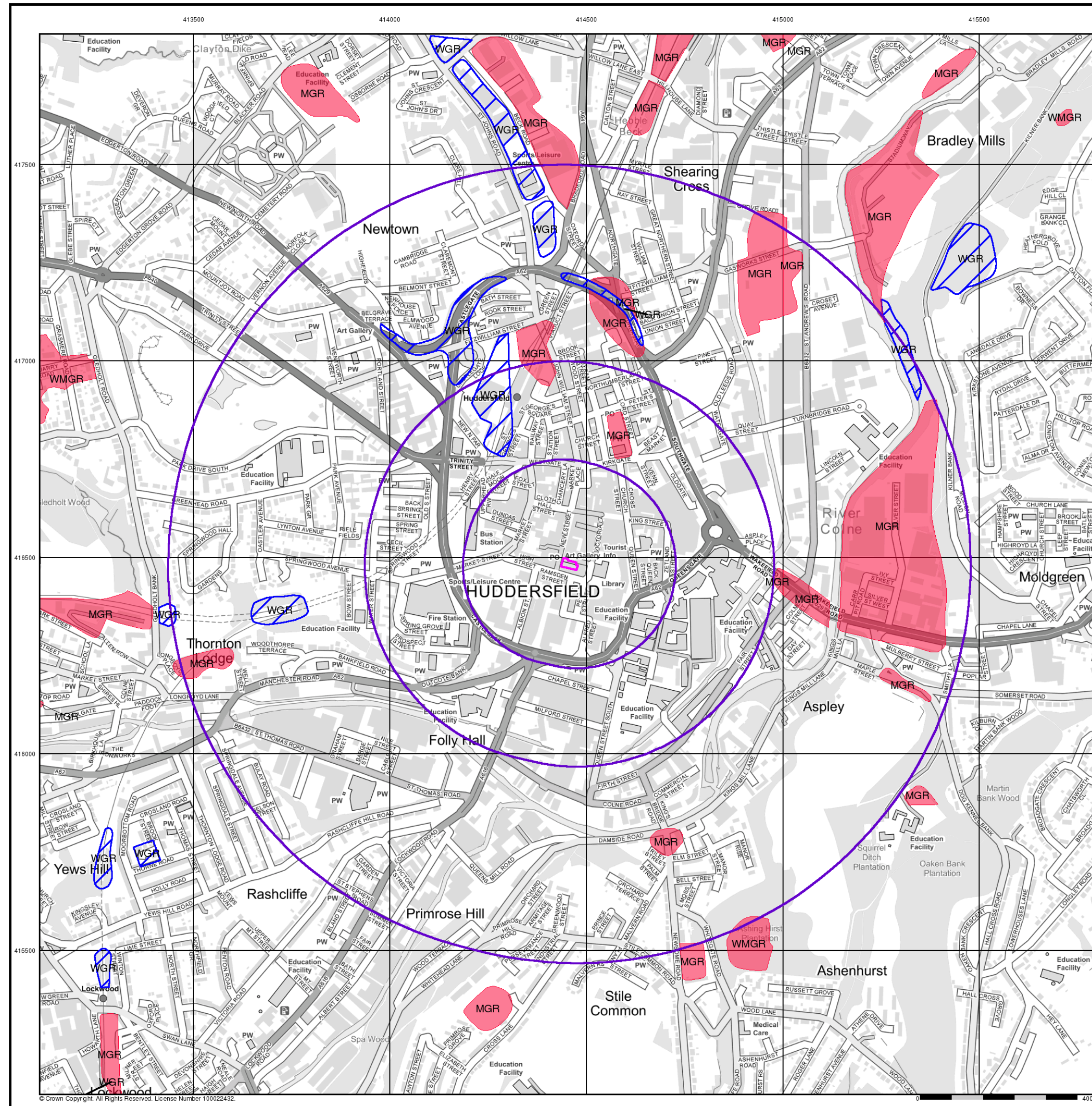


Order Details

Order Number:	280016516_1_1
Customer Ref:	P3422
National Grid Reference:	414460, 416480
Slice:	A
Site Area (Ha):	0.08
Search Buffer (m):	1000

Site Details

61-63, New Street, HUDDERSFIELD, HD1 2BQ



Artificial Ground and Landslip

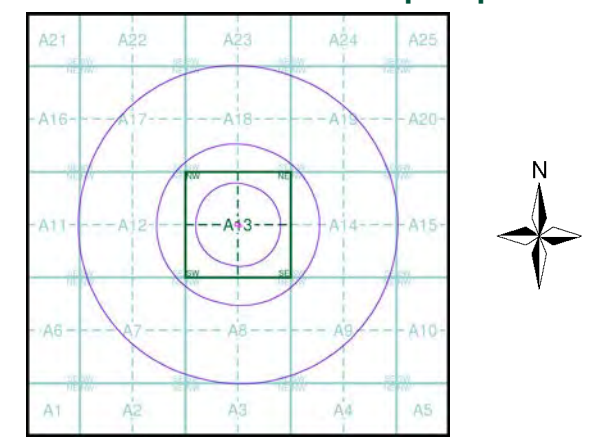
Artificial ground is a term used by BGS for those areas where the ground surface has been significantly modified by human activity. Information about previously developed ground is especially important, as it is often associated with potentially contaminated material, unpredictable engineering conditions and unstable ground.

Artificial ground includes:

- Made ground - man-made deposits such as embankments and spoil heaps on the natural ground surface.
- Worked ground - areas where the ground has been cut away such as quarries and road cuttings.
- In-filled ground - areas where the ground has been cut away then wholly or partially backfilled.
- Landscaped ground - areas where the surface has been reshaped.
- Disturbed ground - areas of ill-defined shallow or near surface mineral workings where it is impracticable to map made and worked ground separately.

Mass movement (landslip) deposits on BGS geological maps are primarily superficial deposits that have moved down slope under gravity to form landslips. These affect bedrock, other superficial deposits and artificial ground. The dataset also includes founded strata, where the ground has collapsed due to subsidence.

Artificial Ground and Landslip Map - Slice A



Order Details

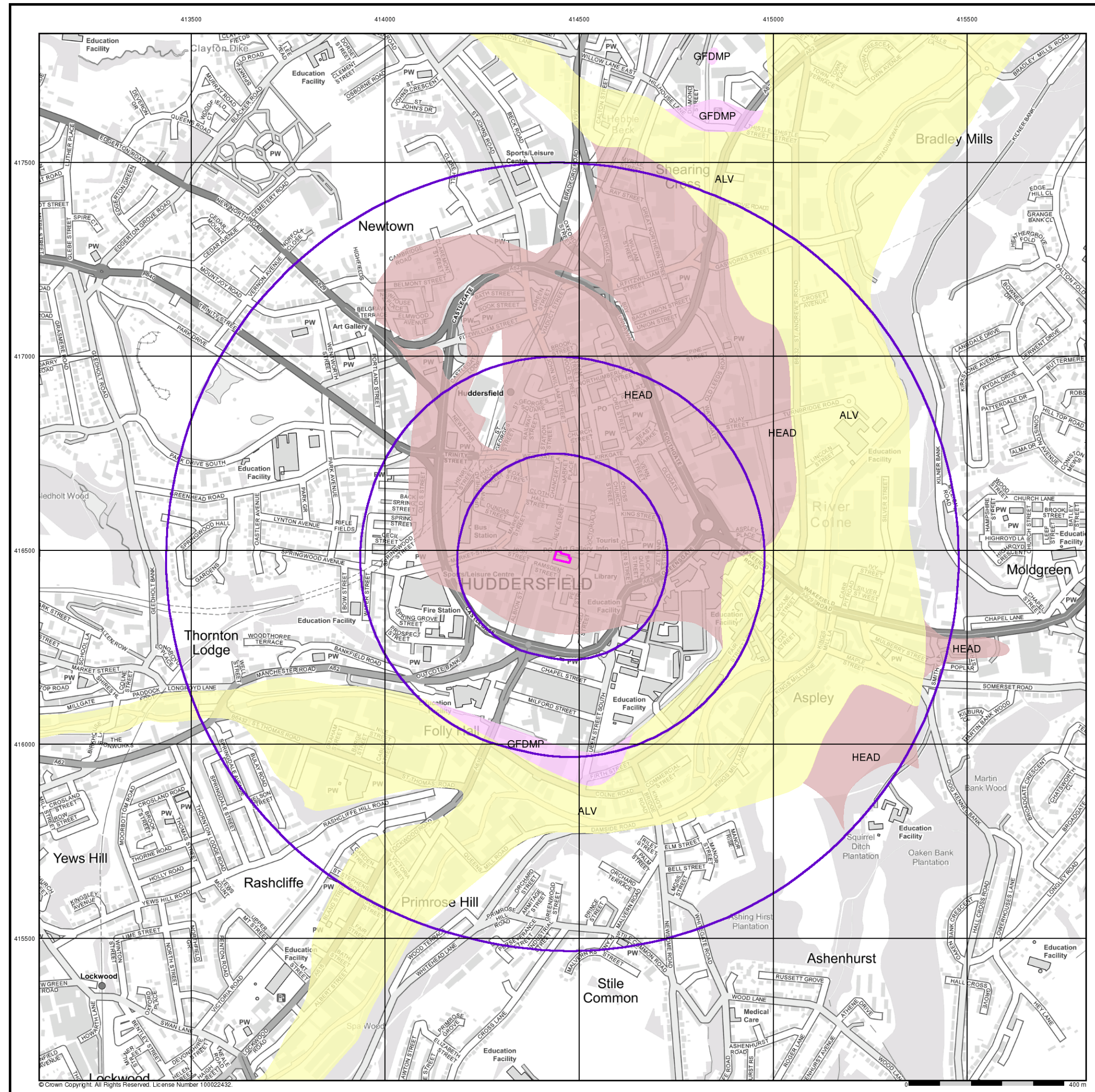
Order Number: 280016516_1_1
 Customer Ref: P3422
 National Grid Reference: 414460, 416480
 Slice: A
 Site Area (Ha): 0.08
 Search Buffer (m): 1000

Site Details

61-63, New Street, HUDDERSFIELD, HD1 2BQ



Tel: 0844 844 9952
 Fax: 0844 844 9951
 Web: www.envirocheck.co.uk



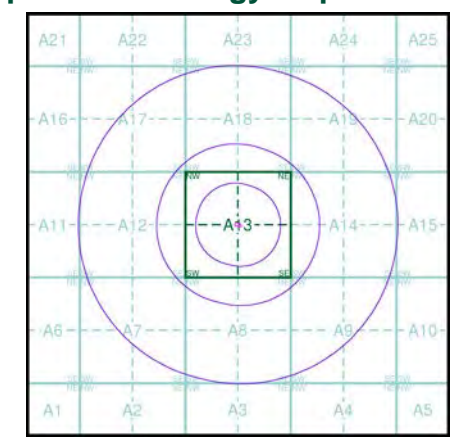
Superficial Geology

BGS 1:10,000 Superficial Deposits are the youngest geological deposits formed during the most recent period of geological time, which extends back about 1.8 million years from the present.

They rest on older deposits or rocks referred to as Bedrock. This dataset contains Superficial deposits that are of natural origin and 'in place'. Other superficial strata may be held in the Mass Movement dataset where they have been moved, or in the Artificial Ground dataset where they are of man-made origin.

Most of these Superficial deposits are unconsolidated sediments such as gravel, sand, silt and clay, and onshore they form relatively thin, often discontinuous patches or larger spreads.

Superficial Geology Map - Slice A



Order Details

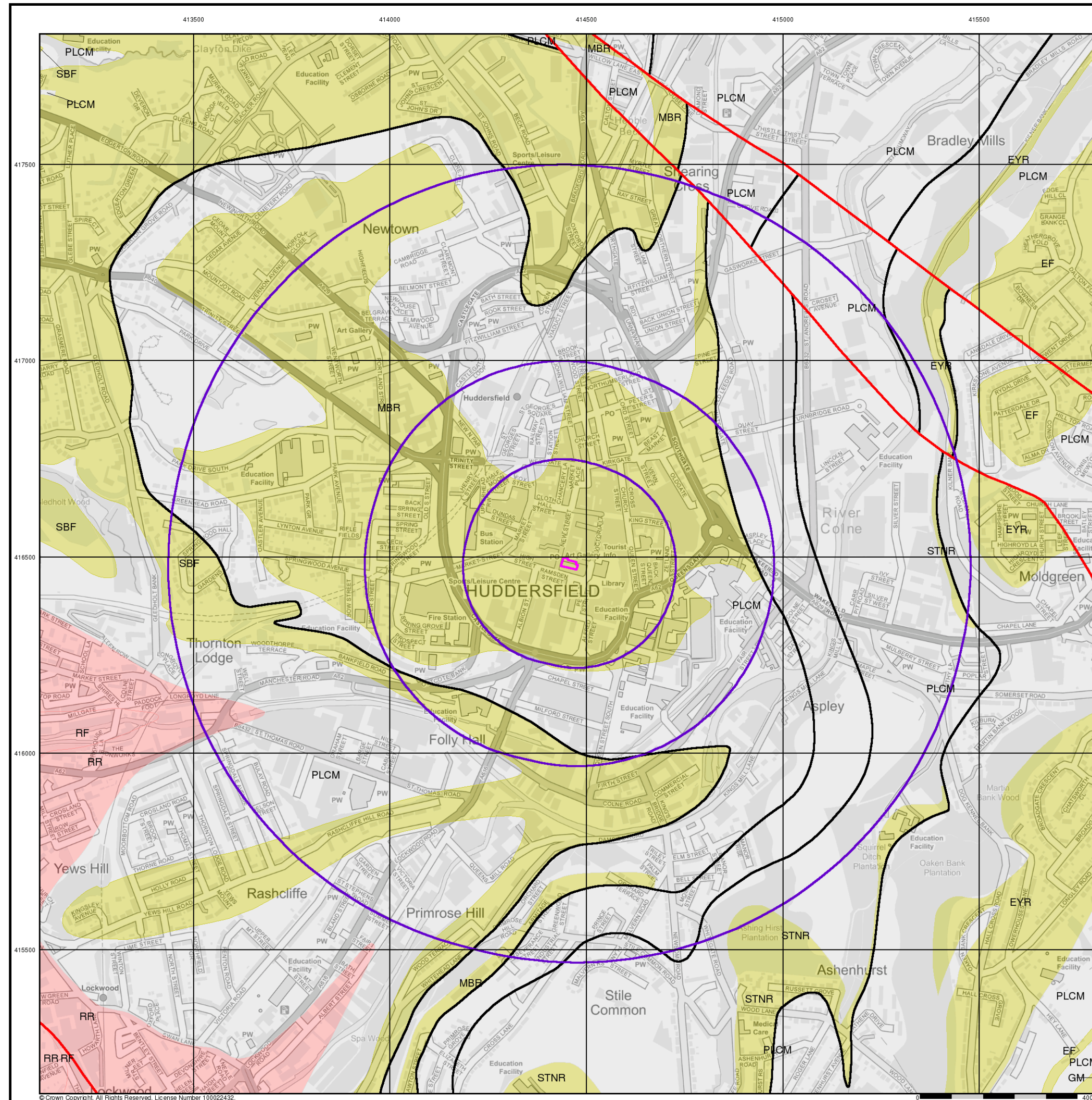
Order Number: 280016516_1_1
 Customer Ref: P3422
 National Grid Reference: 414460, 416480
 Slice: A
 Site Area (Ha): 0.08
 Search Buffer (m): 1000

Site Details

61-63, New Street, HUDDERSFIELD, HD1 2BQ



Tel: 0844 844 9952
 Fax: 0844 844 9951
 Web: www.envirocheck.co.uk



Bedrock and Faults

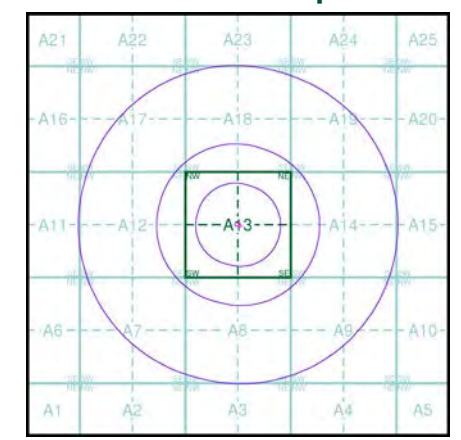
Bedrock geology is a term used for the main mass of rocks forming the Earth and are present everywhere, whether exposed at the surface in outcrops or concealed beneath superficial deposits or water.

The bedrock has formed over vast lengths of geological time ranging from ancient and highly altered rocks of the Proterozoic, some 2500 million years ago, or older, up to the relatively young Pliocene, 1.8 million years ago.

The bedrock geology includes many lithologies, often classified into three types based on origin: igneous, metamorphic and sedimentary.

The BGS Faults and Rock Segments dataset includes geological faults and thin beds mapped as lines such as coal seams and mineral veins. These are not restricted by age and could relate to features of any of the 1:10,000 geology datasets.

Bedrock and Faults Map - Slice A



Order Details

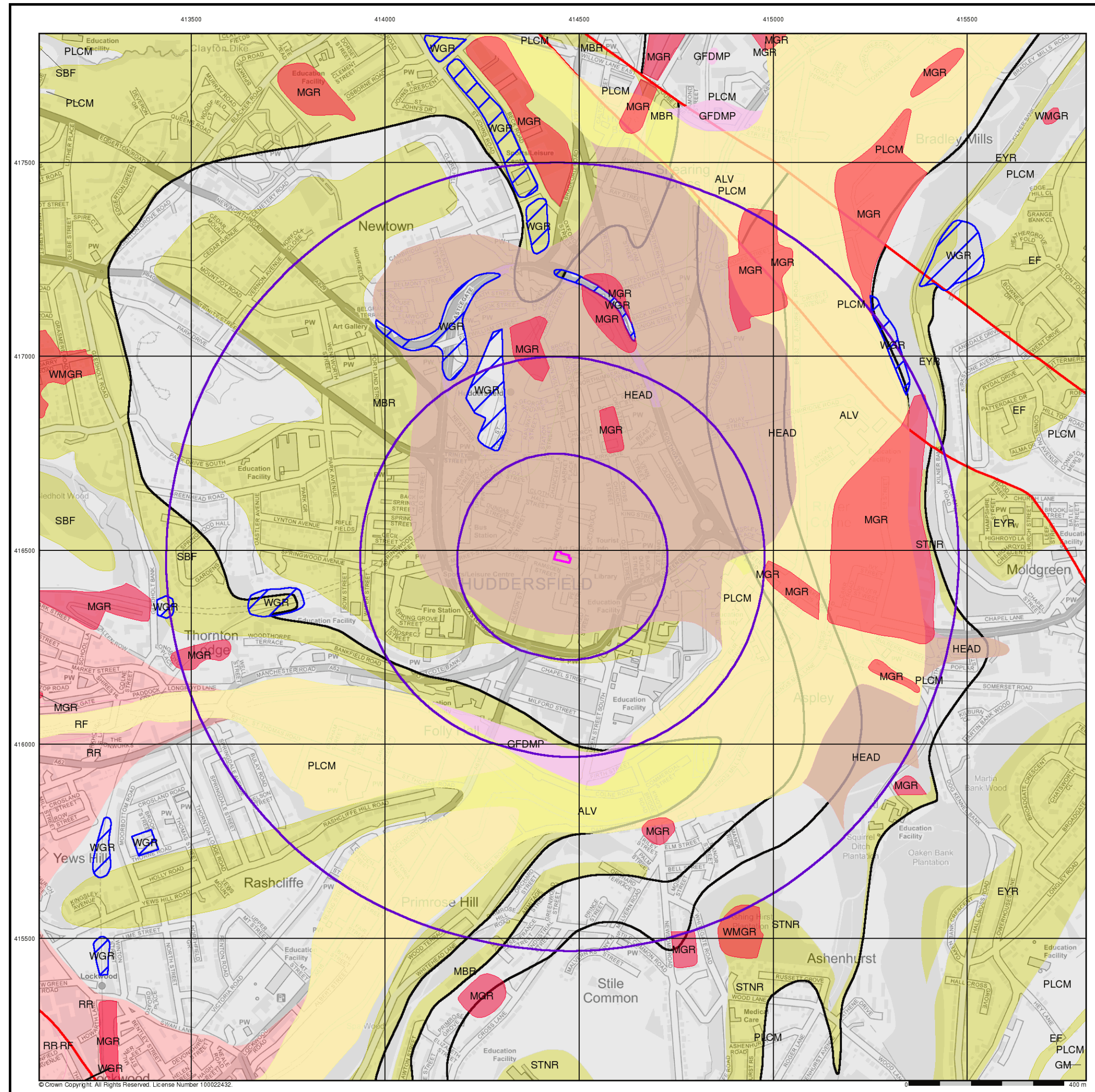
Order Number: 280016516_1_1
 Customer Ref: P3422
 National Grid Reference: 414460, 416480
 Slice: A
 Site Area (Ha): 0.08
 Search Buffer (m): 1000

Site Details

61-63, New Street, HUDDERSFIELD, HD1 2BQ



Tel: 0844 844 9952
 Fax: 0844 844 9951
 Web: www.envirocheck.co.uk



Combined Surface Geology

The Combined Surface Geology map combines all the previous maps into one combined geological overview of your site.

Please consult the legends to the previous maps to interpret the Combined "Surface Geology" map.

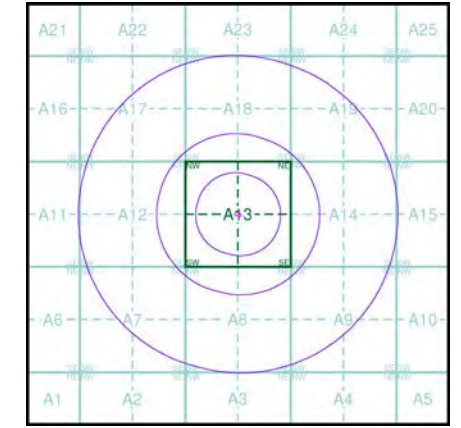
Additional Information

More information on 1:10,000 Geological mapping and explanations of rock classifications can be found on the BGS website. Using the LEX Codes in this report, further descriptions of rock types can be obtained by interrogating the 'BGS Lexicon of Named Rock Units'. This database can be accessed by following the 'Information and Data' link on the BGS website.

Contact

British Geological Survey
 Kingsley Dunham Centre
 Keyworth
 Nottingham
 NG12 5GG
 Telephone: 0115 936 3143
 Fax: 0115 936 3276
 email: enquiries@bgs.ac.uk
 website: www.bgs.ac.uk

Combined Geology Map - Slice A



Order Details

Order Number: 280016516_1_1
 Customer Ref: P3422
 National Grid Reference: 414460, 416480
 Slice: A
 Site Area (Ha): 0.08
 Search Buffer (m): 1000

Site Details

61-63, New Street, HUDDERSFIELD, HD1 2BQ



Tel: 0844 844 9952
 Fax: 0844 844 9951
 Web: www.envirocheck.co.uk



P3422
61-65 New Street, Huddersfield

APPENDIX C
Coal Mining Report



The Coal
Authority

CON29M

coal mining report

61-63, NEW STREET, HUDDERSFIELD, HD1 2BQ, WEST YORKSHIRE



Known or potential coal mining risks

Past underground coal mining	Page 4
Future underground coal mining	Page 4
Mine entries	Page 5



Further action

No further reports from the Coal Authority are required. Further information on any next steps can be found in our Professional opinion.

For more information on our reports please visit www.groundstability.com



Professional opinion

According to the official mining information records held by the Coal Authority at the time of this search, evidence of, or the potential for, coal mining related features have been identified. In view of the coal mining circumstances we would recommend that any planned or future development should follow detailed technical advice before beginning work on site. Please see [page 3](#) for further details on **Future development**.

Your reference: **280016516_2**
Our reference: **51002538156001**
Date: **8 June 2021**

Client name:
NLIS Hub

If you require any further assistance please
contact our experts on:
0345 762 6848
groundstability@coal.gov.uk

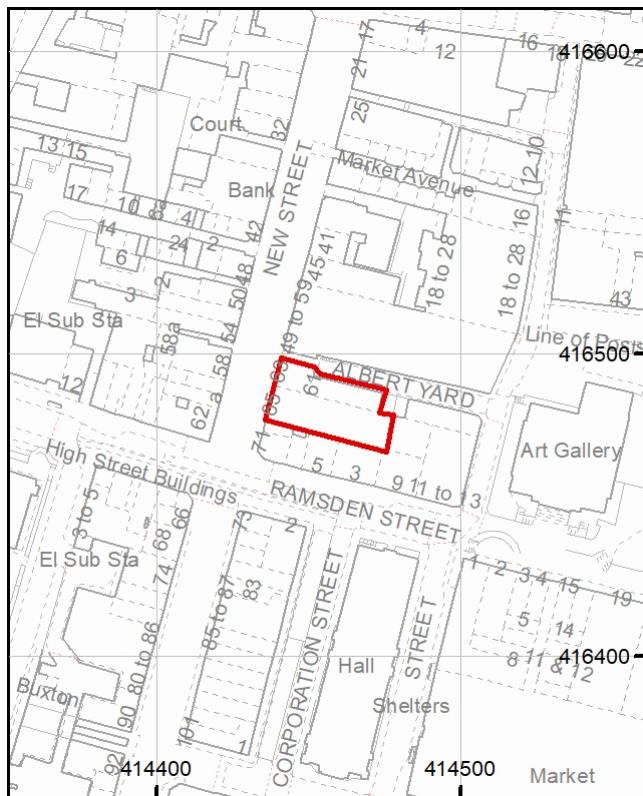


The Law
Society

Enquiry boundary

Key

Approximate position of enquiry boundary shown



We can confirm that the location is **on the coalfield**



Reproduced by permission of Ordnance Survey on behalf of HMSO. © Crown copyright and database right 2018. All rights reserved. Ordnance Survey Licence number: 100020315.

This report is prepared in accordance with the latest Law Society's Guidance Notes 2018, the User Guide 2018 and the Coal Authority's Terms and Conditions applicable at the time the report was produced.



Accessibility

If you would like this information in an alternative format, please contact our communications team on 0345 762 6848 or email communications@coal.gov.uk.

Professional opinion



Future development

If development proposals are being considered, technical advice relating to both the investigation of coal and former coal mines and their treatment should be obtained before beginning work on site. All proposals should apply specialist engineering practice required for former mining areas. No development should be undertaken that intersects, disturbs or interferes with any coal or coal mines without first obtaining the permission of the Coal Authority. Developers should be aware that the investigation of coal seams, mine workings or mine entries may have the potential to generate and/or displace underground gases. Associated risks both to the development site and any neighbouring land or properties should be fully considered when undertaking any ground works. The need for effective measures to prevent gases migrating onto any land or into any properties, either during investigation or remediation work, or after development must also be assessed and properly addressed.

If you are looking to develop, or undertake works, within a coal mining development high risk area your Local Authority planning department may require a Coal Mining Risk Assessment to be undertaken by a qualified mining geologist or engineer. Should you require any additional information then please contact the Coal Authority on **0345 762 6848** or email **cmra@coal.gov.uk**.

Detailed findings

Information provided by the Coal Authority in this report is compiled in response to the Law Society's CON29M Coal Mining enquiries. The said enquiries are protected by copyright owned by the Law Society of 113 Chancery Lane, London WC2A 1PL.

The Coal Authority owns the copyright in this report and the information used to produce this report is protected by our database rights. All rights are reserved and unauthorised use is prohibited. If we provide a report for you, this does not mean that copyright and any other rights will pass to you. However, you can use the report for your own purposes.

1 Past underground coal mining

The property is not within a surface area that could be affected by any past recorded underground coal mining.

However the property is in an area where the Coal Authority believes there is coal at or close to the surface. This coal may have been worked at some time in the past. The potential presence of coal workings at or close to the surface should be considered, particularly prior to any site works or future development activity, as ground movement could still be a risk. Your attention is drawn to the Professional opinion sections of the report.

2 Present underground coal mining

The property is not within a surface area that could be affected by present underground mining.

3 Future underground coal mining

The property is not in an area where the Coal Authority has received an application for, and is currently considering whether to grant a licence to remove or work coal by underground methods.

The property is not in an area where a licence has been granted to remove or otherwise work coal using underground methods.

The property is not in an area likely to be affected from any planned future underground coal mining.

However, reserves of coal exist in the local area which could be worked at some time in the future.

No notices have been given, under section 46 of the Coal Mining Subsidence Act 1991, stating that the land is at risk of subsidence.

4 Mine entries

There are no recorded coal mine entries known to the Coal Authority within, or within 20 metres, of the boundary of the property.

This information is based on the information that the Coal Authority has at the time of this enquiry.

Based on the Coal Authority's knowledge of the mining circumstances at the time of this enquiry, there may be unrecorded mine entries in the local area that do not appear on Coal Authority records.

5 Coal mining geology

The Coal Authority is not aware of any damage due to geological faults or other lines of weakness that have been affected by coal mining.

6 Past opencast coal mining

The property is not within the boundary of an opencast site from which coal has been removed by opencast methods.

7 Present opencast coal mining

The property does not lie within 200 metres of the boundary of an opencast site from which coal is being removed by opencast methods.

8 Future opencast coal mining

There are no licence requests outstanding to remove coal by opencast methods within 800 metres of the boundary.

The property is not within 800 metres of the boundary of an opencast site for which a licence to remove coal by opencast methods has been granted.

9 Coal mining subsidence

The Coal Authority has not received a damage notice or claim for the subject property, or any property within 50 metres of the enquiry boundary, since 31 October 1994.

There is no current Stop Notice delaying the start of remedial works or repairs to the property.

The Coal Authority is not aware of any request having been made to carry out preventive works before coal is worked under section 33 of the Coal Mining Subsidence Act 1991.

10 Mine gas

The Coal Authority has no record of a mine gas emission requiring action.

11 Hazards related to coal mining

The property has not been subject to remedial works, by or on behalf of the Coal Authority, under its Emergency Surface Hazard Call Out procedures.

12 Withdrawal of support

The property is not in an area where a notice to withdraw support has been given.

The property is not in an area where a notice has been given under section 41 of the Coal Industry Act 1994, cancelling the entitlement to withdraw support.

13 Working facilities order

The property is not in an area where an order has been made, under the provisions of the Mines (Working Facilities and Support) Acts 1923 and 1966 or any statutory modification or amendment thereof.

14 Payments to owners of former copyhold land

The property is not in an area where a relevant notice has been published under the Coal Industry Act 1975/Coal Industry Act 1994.

Statutory cover



Coal mining subsidence

In the unlikely event of any coal mining related subsidence damage, the Coal Authority or the mine operator has a duty to take remedial action in respect of subsidence caused by the withdrawal of support from land or property in connection with lawful coal mining operations.

When the works are the responsibility of the Coal Authority, our dedicated public safety and subsidence team will manage the claim. The house or land owner ("the owner") is covered for these works under the terms of the Coal Mining Subsidence Act 1991 (as amended by the Coal Industry Act 1994). Please note, this Act does not apply where coal was worked or gotten by virtue of the grant of a gale in the Forest of Dean, or any other part of the Hundred of St. Briavels in the county of Gloucester.

If you believe your land or property is suffering from coal mining subsidence damage and you need more information on what to do next, please use the following link to our website which sets out what your rights are and what you need to consider before making a claim.

www.gov.uk/government/publications/coal-mining-subsidence-damage-notice-form



Coal mining hazards

Our public safety and subsidence team provide a 24 hour a day, 7 days a week hazard reporting service, to help protect the public from hazards caused by past coal workings, such as a mine shaft or shallow working collapse. To report any hazards please call **01623 646 333**. Further information can be found on our website: www.gov.uk/coalauthority.

Glossary



Key terms

adit - horizontal or sloped entrance to a mine

coal mining subsidence - ground movement caused by the removal of coal by underground mining

Coal Mining Subsidence Act 1991 - the Act setting out the duties of the Coal Authority to repair damage caused by coal mining subsidence

coal mining subsidence damage - damage to land, buildings or structures caused by the removal of coal by underground mining

coal seams - bed of coal of varying thickness

future opencast coal mining - a licence granted, or licence application received, by the Coal Authority to excavate coal from the surface

future underground coal mining - a licence granted, or licence application received, by the Coal Authority to excavate coal underground. Although it is unlikely, remaining coal reserves could create a possibility for future mining, which would be licensed by the Coal Authority

mine entries - collective name for shafts and adits

payments to owners of former copyhold land - historically, copyhold land gave rights to coal to the copyholder. Legislation was set up to allow others to work this coal, but they had to issue a notice and pay compensation if a copyholder came forward

shaft - vertical entry into a mine

site investigation - investigations of coal mining risks carried out with the Coal Authority's permission

stop notice - a delay to repairs because further coal mining subsidence damage may occur and it would be unwise to carry out permanent repairs

subsidence claim - a formal notice of subsidence damage to the Coal Authority since it was established on 31 October 1994

withdrawal of support - a historic notice informing landowners that the coal beneath their property was going to be worked

working facilities orders - a court order which gave permission, restricted or prevented coal mine workings