

Site Details:

KNOWL GROVE, MIRFIELD,
WF14 9RF

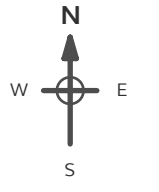
Client Ref: A3800
Report Ref: GS-7296204
Grid Ref: 420153, 420192

Map Name: National Grid

Map date: 1958-1963

Scale: 1:1,250

Printed at: 1:2,000



Surveved N/A Revised N/A Edition N/A Copyright N/A Levelled N/A	Surveved 1957 Revised 1962 Edition N/A Copyright 1963 Levelled 1957
Surveved N/A Revised N/A Edition N/A Copyright N/A Levelled N/A	Surveved N/A Revised N/A Edition N/A Copyright N/A Levelled N/A

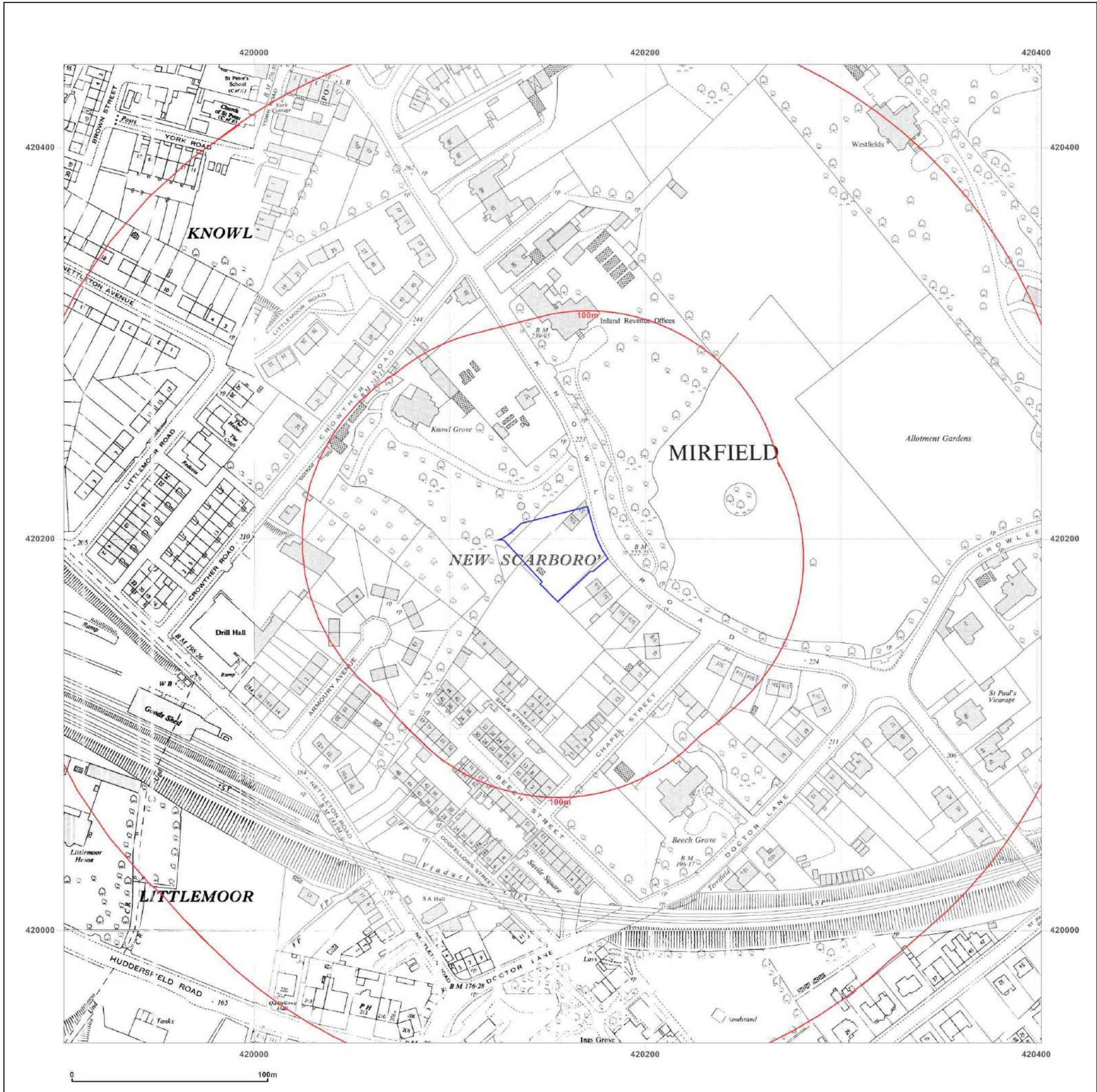


Produced by
Groundsure Insights
T: 08444 159000
E: info@groundsure.com
W: www.groundsure.com

© Crown copyright and database rights 2018 Ordnance Survey 100035207

Production date: 19 November 2020

Map legend available at:
www.groundsure.com/sites/default/files/groundsure_legend.pdf



Site Details:

KNOWL GROVE, MIRFIELD,
WF14 9RF

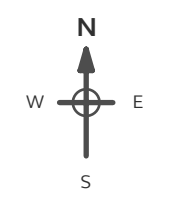

Client Ref: A3800
Report Ref: GS-7296204
Grid Ref: 420153, 420192

Map Name: National Grid

Map date: 1967

Scale: 1:2,500

Printed at: 1:2,500

Surveyed 1967
Revised 1967
Edition N/A
Copyright 1969
Levelled 1962

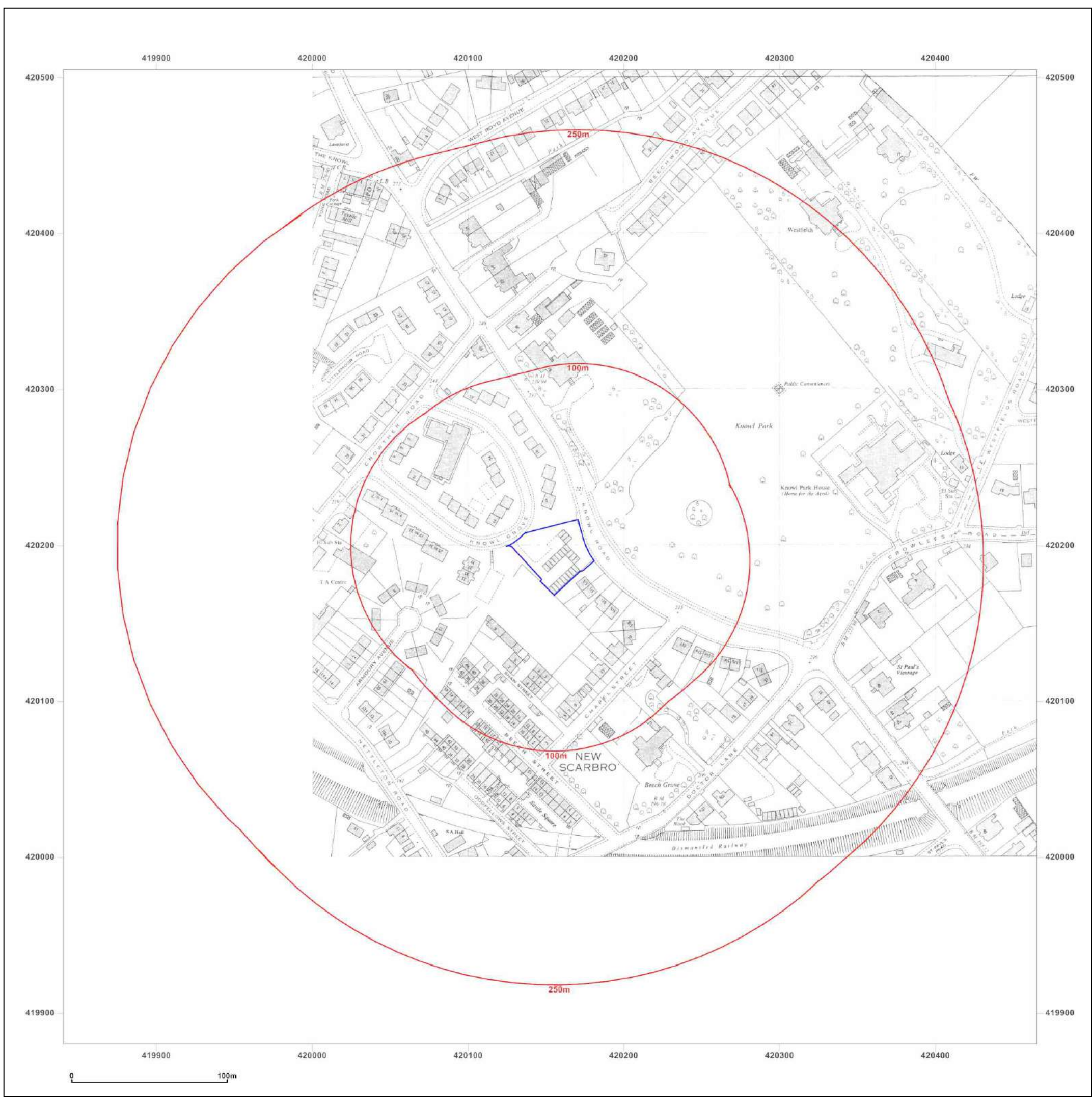


Produced by
Groundsure Insights
T: 08444 159000
E: info@groundsure.com
W: www.groundsure.com

© Crown copyright and database rights 2018 Ordnance Survey 100035207

Production date: 19 November 2020

Map legend available at:
www.groundsure.com/sites/default/files/groundsure_legend.pdf



Site Details:

KNOWL GROVE, MIRFIELD,
WF14 9RF

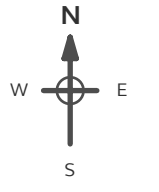
Client Ref: A3800
Report Ref: GS-7296204
Grid Ref: 420153, 420192

Map Name: National Grid

Map date: 1965-1968

Scale: 1:1,250

Printed at: 1:2,000



Surveyed 1957 Revised 1967 Edition N/A Copyright 1968 Levelled 1962
Surveyed 1957 Revised 1965 Edition N/A Copyright 1965 Levelled 1962

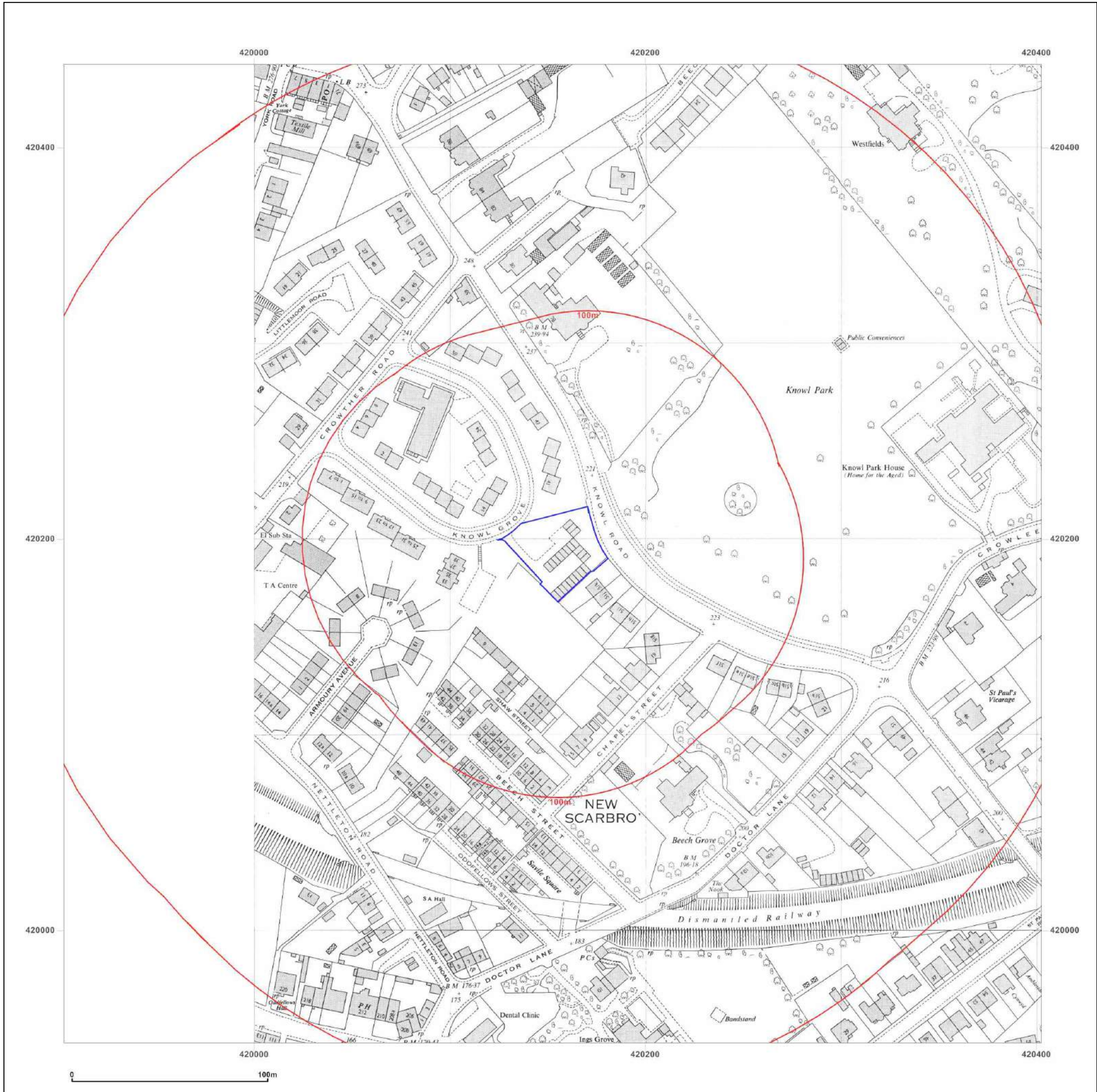


Produced by
Groundsure Insights
T: 08444 159000
E: info@groundsure.com
W: www.groundsure.com

© Crown copyright and database rights 2018 Ordnance Survey 100035207

Production date: 19 November 2020

Map legend available at:
www.groundsure.com/sites/default/files/groundsure_legend.pdf



Site Details:

KNOWL GROVE, MIRFIELD,
WF14 9RF

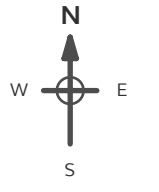
Client Ref: A3800
Report Ref: GS-7296204
Grid Ref: 420153, 420192

Map Name: National Grid

Map date: 1972-1973

Scale: 1:1,250

Printed at: 1:2,000



Surveyed 1957
Revised 1971
Edition N/A
Copyright 1972
Levelled 1962

Surveyed 1957
Revised 1972
Edition N/A
Copyright 1973
Levelled 1962

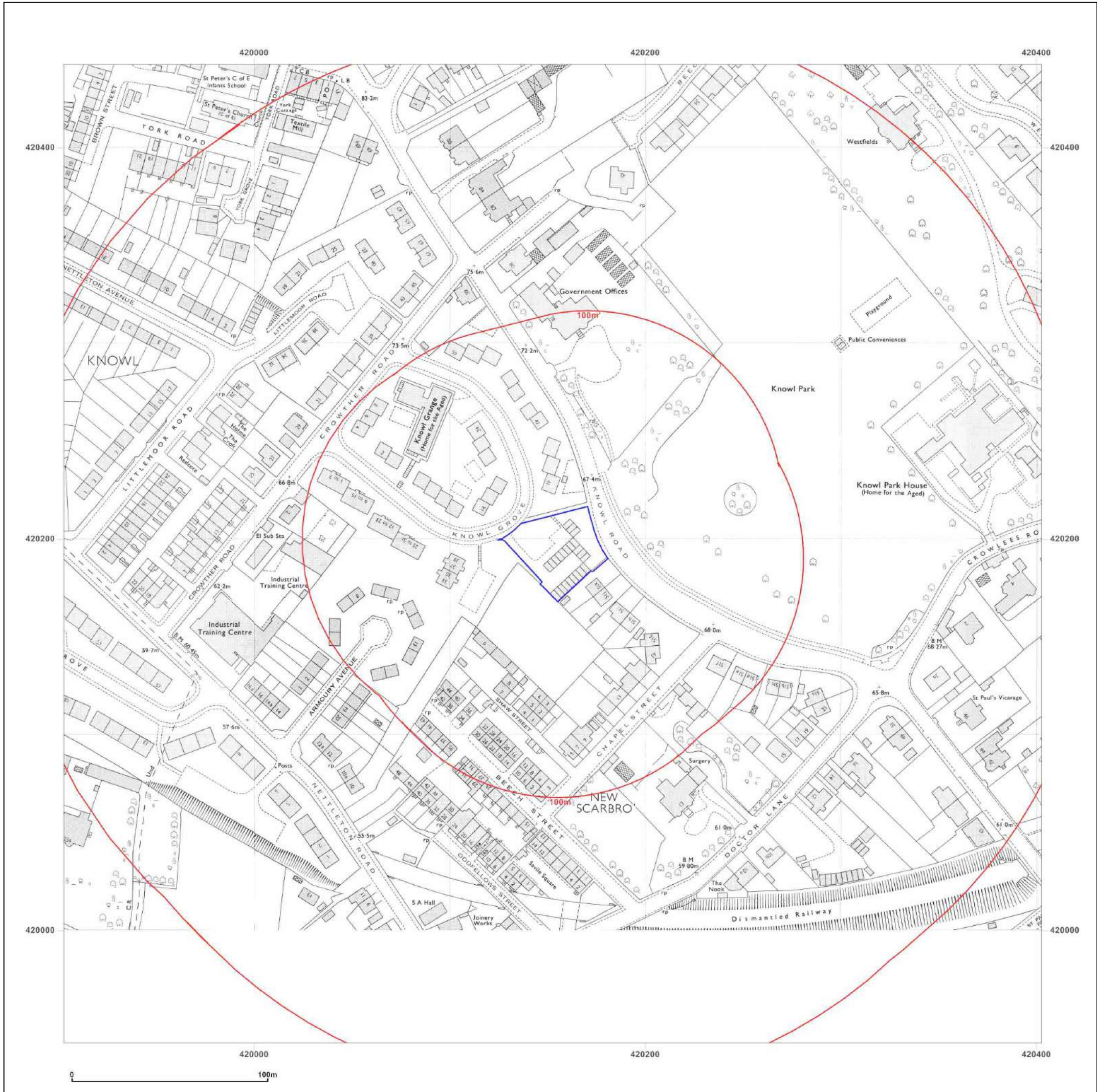


Produced by
Groundsure Insights
T: 08444 159000
E: info@groundsure.com
W: www.groundsure.com

© Crown copyright and database rights 2018 Ordnance Survey 100035207

Production date: 19 November 2020

Map legend available at:
www.groundsure.com/sites/default/files/groundsure_legend.pdf



Site Details:

KNOWL GROVE, MIRFIELD,
WF14 9RF

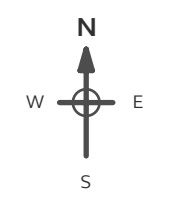
Client Ref: A3800
Report Ref: GS-7296204
Grid Ref: 420153, 420192

Map Name: National Grid

Map date: 1977-1980

Scale: 1:1,250

Printed at: 1:2,000



Surveyed N/A Revised N/A Edition N/A Copyright N/A Levelled N/A	Surveyed N/A Revised N/A Edition N/A Copyright N/A Levelled N/A
Surveyed N/A Revised N/A Edition N/A Copyright 1980 Levelled N/A	Surveyed N/A Revised N/A Edition N/A Copyright N/A Levelled N/A

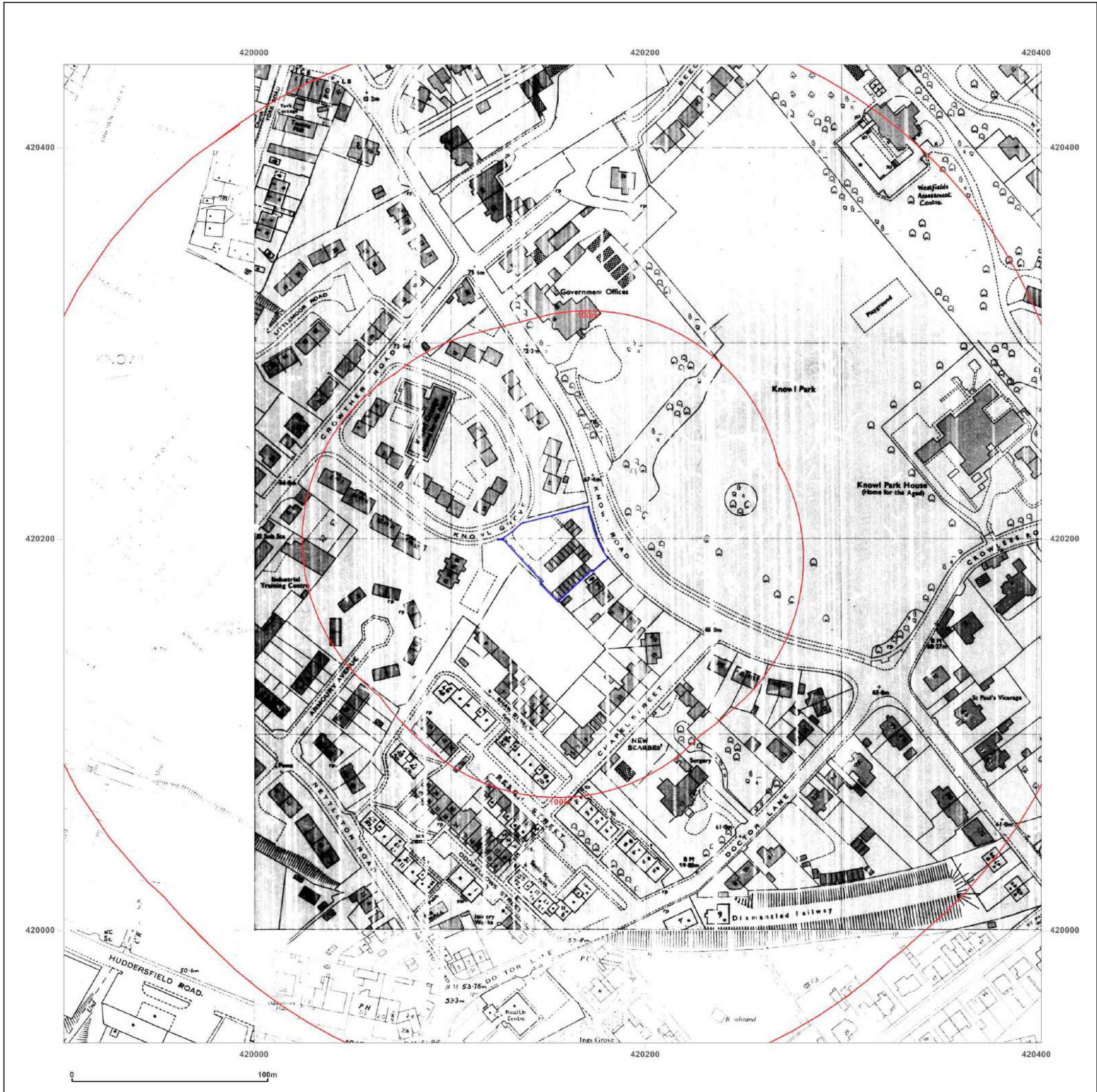


Produced by
Groundsure Insights
T: 08444 159000
E: info@groundsure.com
W: www.groundsure.com

© Crown copyright and database rights 2018 Ordnance Survey 100035207

Production date: 19 November 2020

Map legend available at:
www.groundsure.com/sites/default/files/groundsure_legend.pdf



Site Details:

KNOWL GROVE, MIRFIELD,
WF14 9RF

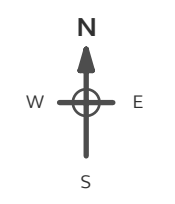
Client Ref: A3800
Report Ref: GS-7296204
Grid Ref: 420153, 420192

Map Name: National Grid

Map date: 1989-1993

Scale: 1:1,250

Printed at: 1:2,000



Surveyed N/A Revised N/A Edition N/A Copyright 1993 Levelled N/A	Surveyed N/A Revised N/A Edition N/A Copyright 1992 Levelled N/A
Surveyed N/A Revised N/A Edition N/A Copyright N/A Levelled N/A	Surveyed 1957 Revised 1985 Edition N/A Copyright 1989 Levelled 1963

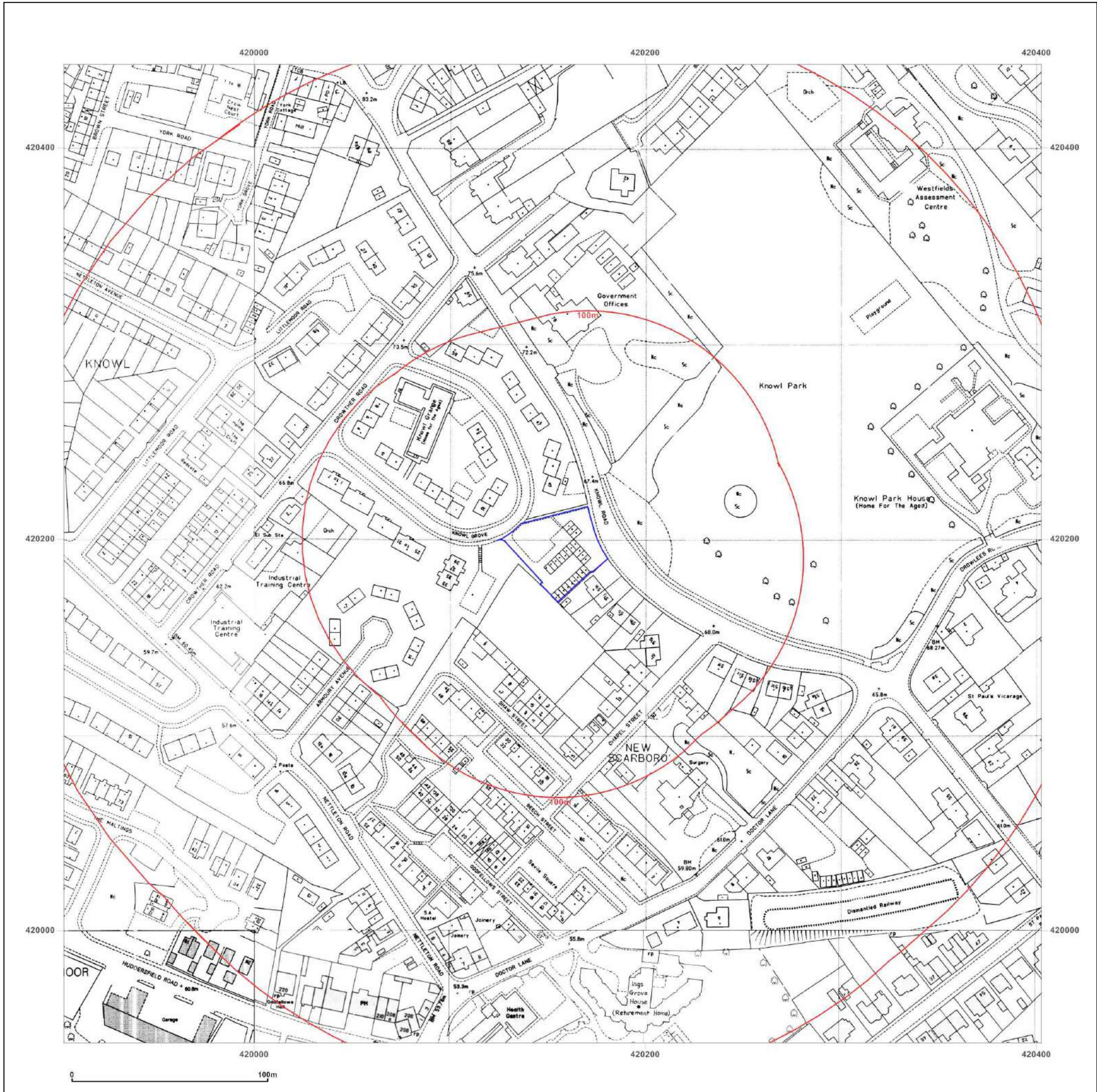


Produced by
Groundsure Insights
T: 08444 159000
E: info@groundsure.com
W: www.groundsure.com

© Crown copyright and database rights 2018 Ordnance Survey 100035207

Production date: 19 November 2020

Map legend available at:
www.groundsure.com/sites/default/files/groundsure_legend.pdf



Site Details:

KNOWL GROVE, MIRFIELD,
WF14 9RF


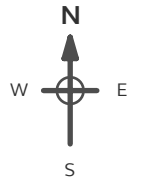
Client Ref: A3800
Report Ref: GS-7296204
Grid Ref: 420153, 420192

Map Name: LandLine

Map date: 2003

Scale: 1:1,250

Printed at: 1:1,250



Produced by
Groundsure Insights
T: 08444 159000
E: info@groundsure.com
W: www.groundsure.com

© Crown copyright and database rights 2018 Ordnance Survey 100035207

Production date: 19 November 2020

Map legend available at:
www.groundsure.com/sites/default/files/groundsure_legend.pdf



Site Details:

KNOWL GROVE, MIRFIELD,
WF14 9RF

Client Ref: A3800
Report Ref: GS-7296204
Grid Ref: 420153, 420192

Map Name: County Series

Map date: 1855

Scale: 1:10,560

Printed at: 1:10,560



Surveyed 1851
Revised N/A
Edition 1855
Copyright N/A
Levelled N/A

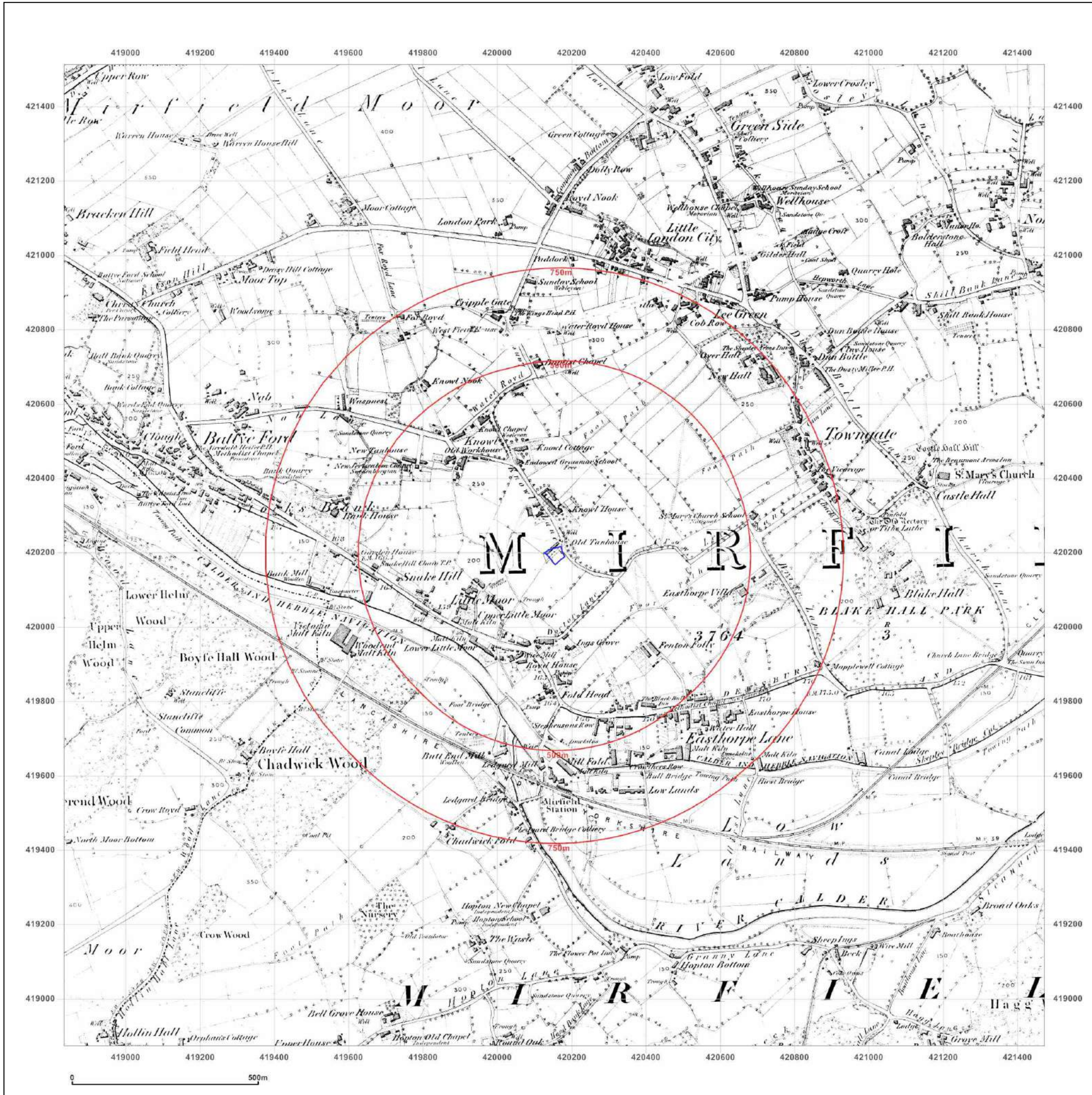


Produced by
Groundsure Insights
T: 08444 159000
E: info@groundsure.com
W: www.groundsure.com

© Crown copyright and database rights 2018 Ordnance Survey 100035207

Production date: 19 November 2020

Map legend available at:
www.groundsure.com/sites/default/files/groundsure_legend.pdf



Site Details:

KNOWL GROVE, MIRFIELD,
WF14 9RF

Client Ref: A3800
Report Ref: GS-7296204
Grid Ref: 420153, 420192

Map Name: County Series

Map date: 1892

Scale: 1:10,560

Printed at: 1:10,560



Surveyed 1892
Revised 1892
Edition N/A
Copyright N/A
Levelled N/A

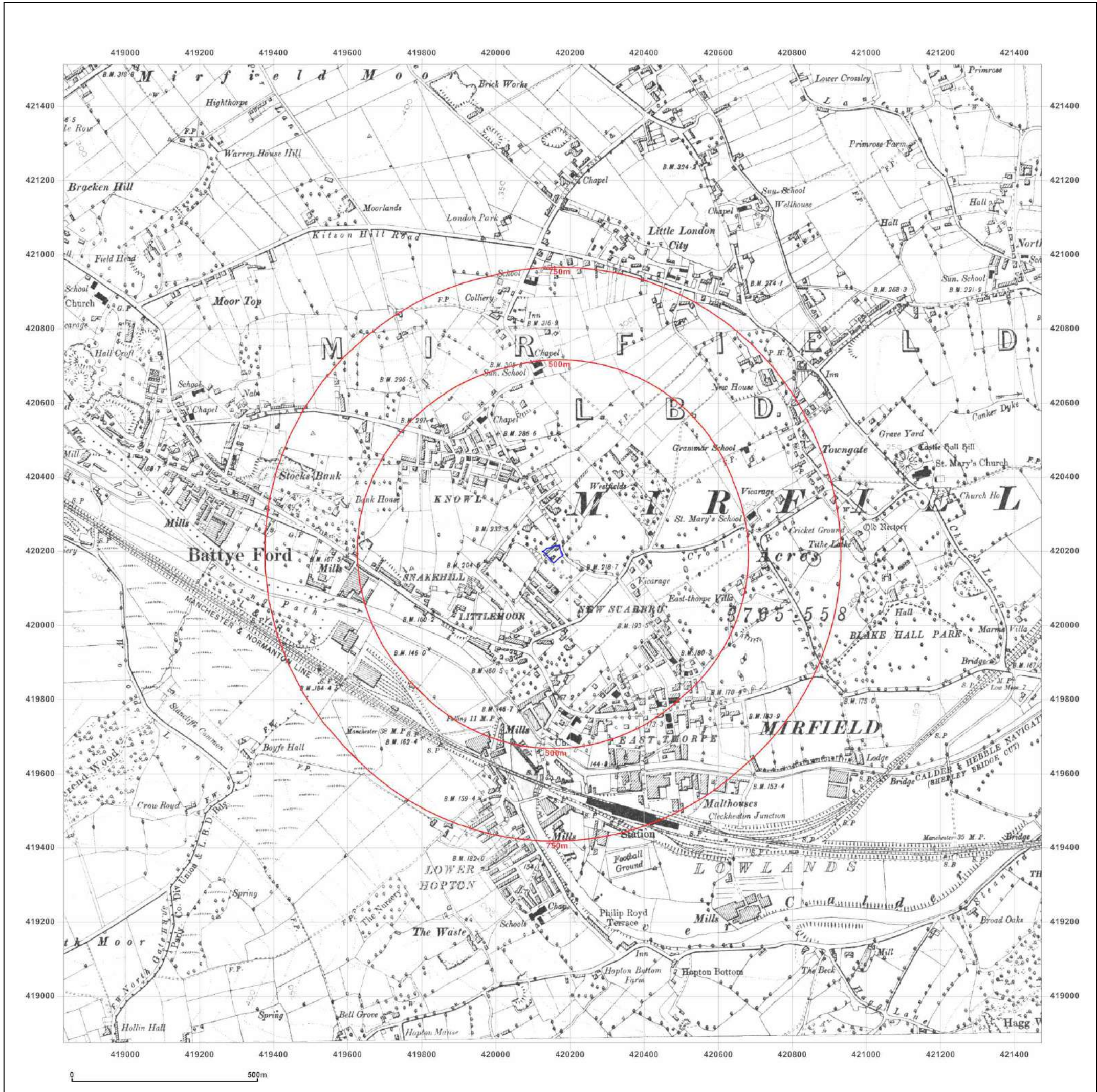


Produced by
Groundsure Insights
T: 08444 159000
E: info@groundsure.com
W: www.groundsure.com

© Crown copyright and database rights 2018 Ordnance Survey 100035207

Production date: 19 November 2020

Map legend available at:
www.groundsure.com/sites/default/files/groundsure_legend.pdf



Site Details:

KNOWL GROVE, MIRFIELD,
WF14 9RF

Client Ref: A3800
Report Ref: GS-7296204
Grid Ref: 420153, 420192

Map Name: County Series

Map date: 1904-1905

Scale: 1:10,560

Printed at: 1:10,560



Surveyed 1892
Revised 1905
Edition N/A
Copyright N/A
Levelled N/A

Surveyed 1888
Revised 1904
Edition N/A
Copyright N/A
Levelled N/A

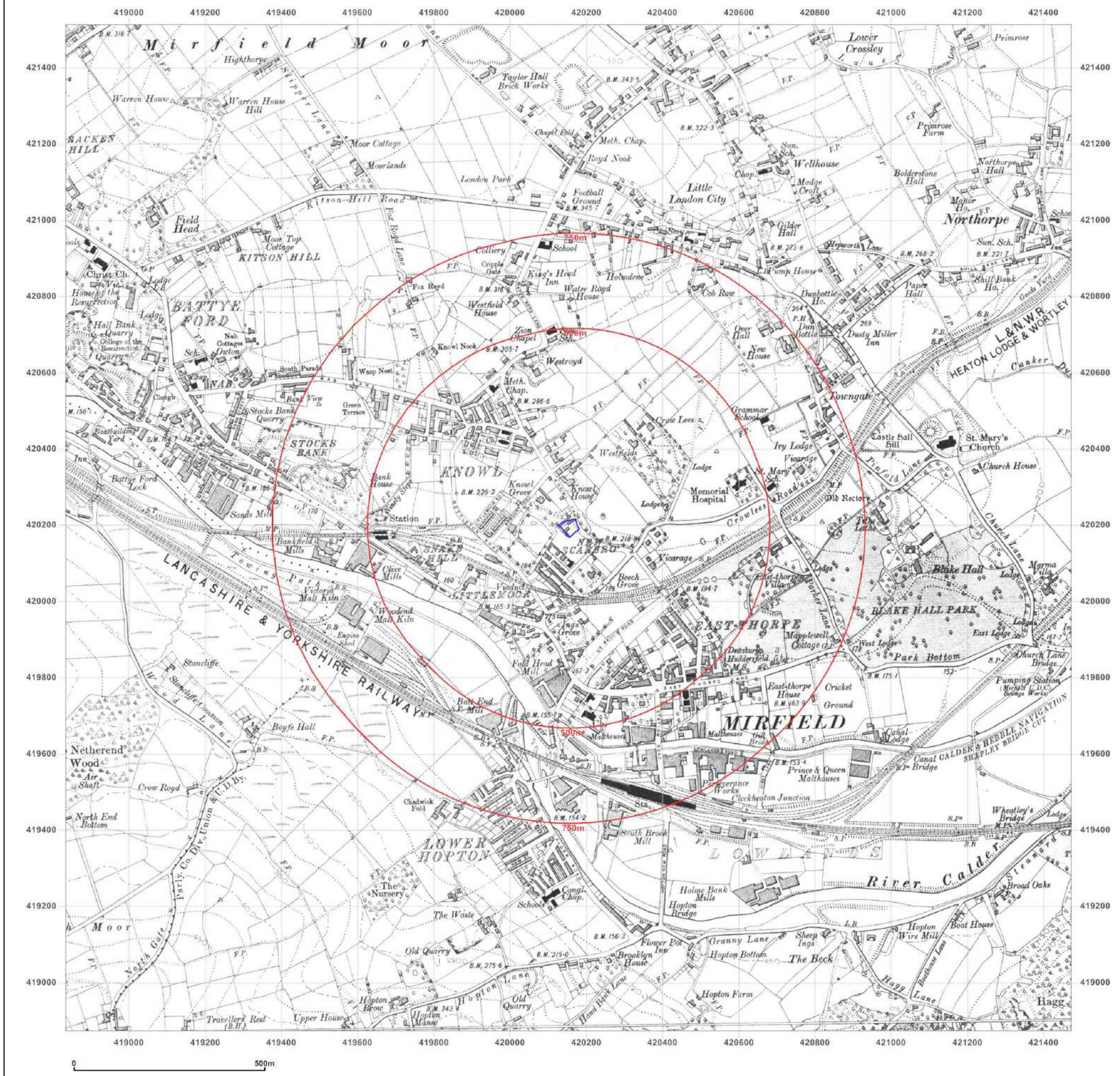


Produced by
Groundsure Insights
T: 08444 159000
E: info@groundsure.com
W: www.groundsure.com

© Crown copyright and database rights 2018 Ordnance Survey 100035207

Production date: 19 November 2020

Map legend available at:
www.groundsure.com/sites/default/files/groundsure_legend.pdf



Site Details:

KNOWL GROVE, MIRFIELD,
WF14 9RF

Client Ref: A3800
Report Ref: GS-7296204
Grid Ref: 420153, 420192

Map Name: County Series

Map date: 1930-1931

Scale: 1:10,560

Printed at: 1:10,560



Surveyed 1851
Revised 1931
Edition N/A
Copyright N/A
Levelled N/A

Surveyed 1851
Revised 1930
Edition N/A
Copyright N/A
Levelled N/A

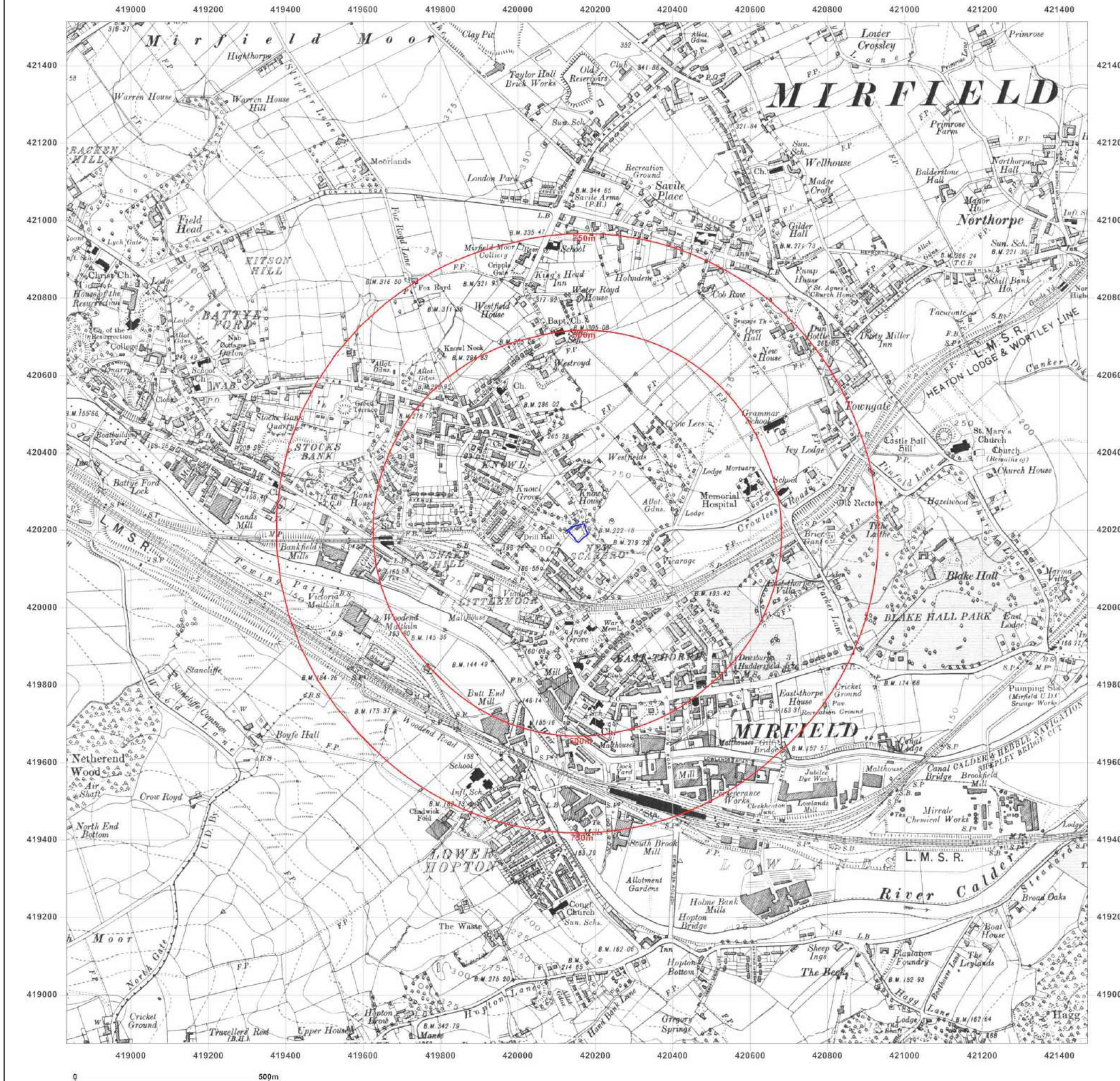


Produced by
Groundsure Insights
T: 08444 159000
E: info@groundsure.com
W: www.groundsure.com

© Crown copyright and database rights 2018 Ordnance Survey 100035207

Production date: 19 November 2020

Map legend available at:
www.groundsure.com/sites/default/files/groundsure_legend.pdf



Site Details:

KNOWL GROVE, MIRFIELD,
WF14 9RF

Client Ref: A3800
Report Ref: GS-7296204
Grid Ref: 420153, 420192

Map Name: County Series

Map date: 1938

Scale: 1:10,560

Printed at: 1:10,560



Surveyed 1851
Revised 1938
Edition 1938
Copyright N/A
Levelled N/A

Surveyed 1851
Revised 1938
Edition 1938
Copyright N/A
Levelled N/A

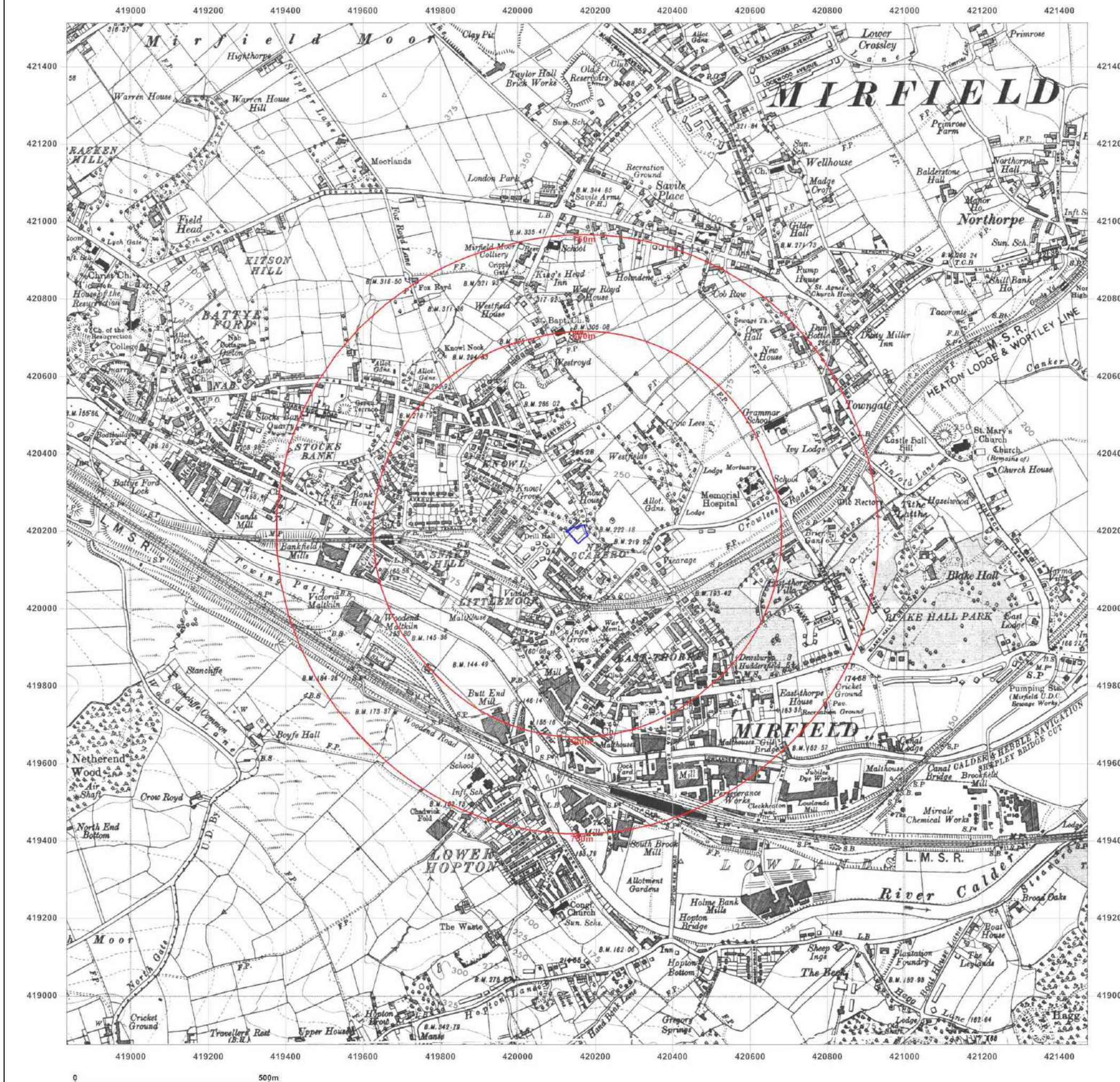


Produced by
Groundsure Insights
T: 08444 159000
E: info@groundsure.com
W: www.groundsure.com

© Crown copyright and database rights 2018 Ordnance Survey 100035207

Production date: 19 November 2020

Map legend available at:
www.groundsure.com/sites/default/files/groundsure_legend.pdf



Site Details:

KNOWL GROVE, MIRFIELD,
WF14 9RF

Client Ref: A3800
Report Ref: GS-7296204
Grid Ref: 420153, 420192

Map Name: County Series

Map date: 1948

Scale: 1:10,560

Printed at: 1:10,560



Surveyed N/A
Revised 1948
Edition N/A
Copyright N/A
Levelled N/A

Surveyed 1850
Revised 1948
Edition N/A
Copyright N/A
Levelled N/A



Produced by
Groundsure Insights
T: 08444 159000
E: info@groundsure.com
W: www.groundsure.com

© Crown copyright and database rights 2018 Ordnance Survey 100035207

Production date: 19 November 2020

Map legend available at:
www.groundsure.com/sites/default/files/groundsure_legend.pdf



Site Details:

KNOWL GROVE, MIRFIELD,
WF14 9RF

Client Ref: A3800
Report Ref: GS-7296204
Grid Ref: 420153, 420192

Map Name: County Series

Map date: 1948

Scale: 1:10,560

Printed at: 1:10,560



Surveyed 1851
Revised 1948
Edition N/A
Copyright N/A
Levelled N/A

Surveyed 1851
Revised 1948
Edition N/A
Copyright N/A
Levelled N/A

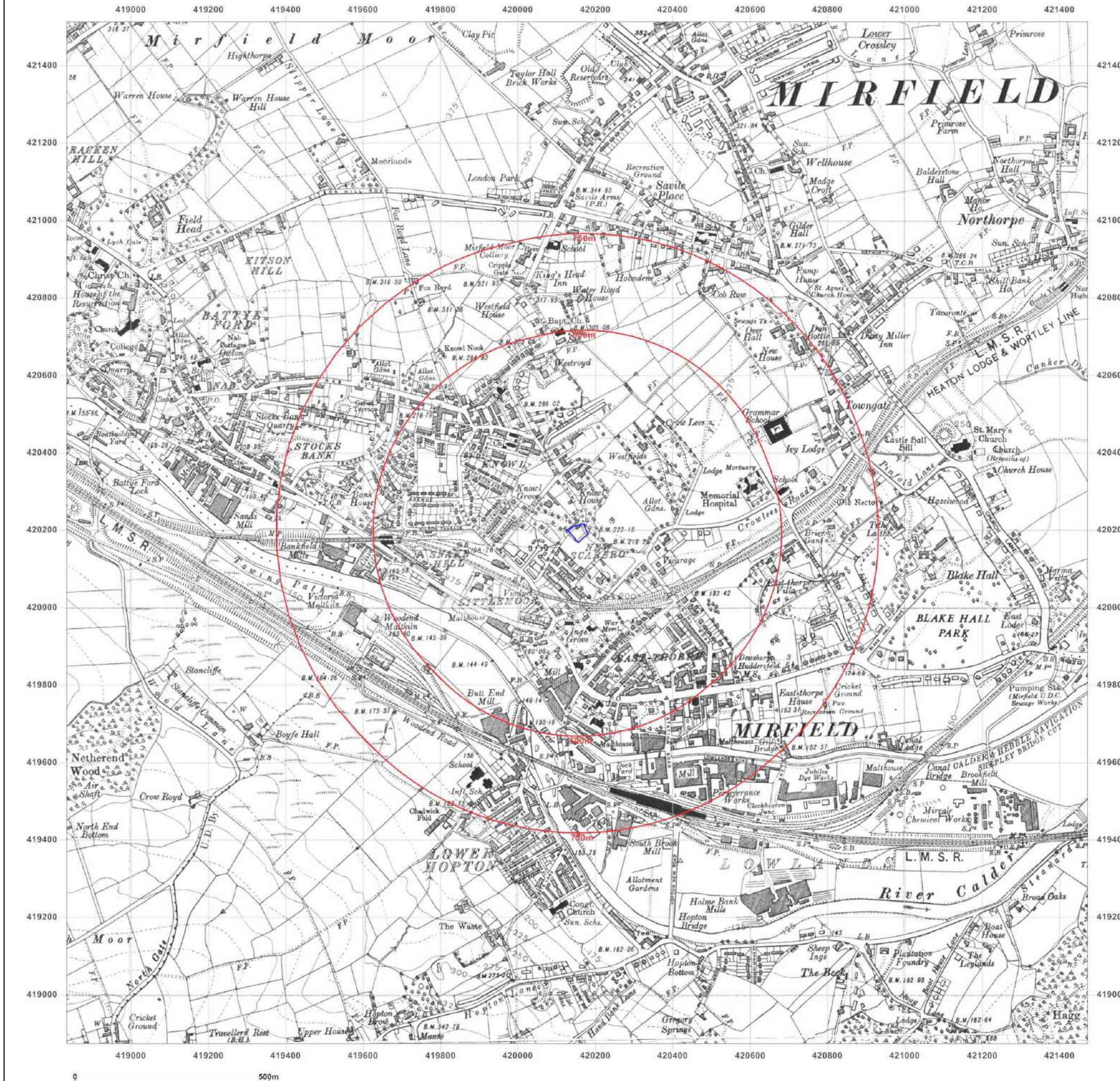


Produced by
Groundsure Insights
T: 08444 159000
E: info@groundsure.com
W: www.groundsure.com

© Crown copyright and database rights 2018 Ordnance Survey 100035207

Production date: 19 November 2020

Map legend available at:
www.groundsure.com/sites/default/files/groundsure_legend.pdf



Site Details:

KNOWL GROVE, MIRFIELD,
WF14 9RF

Client Ref: A3800
Report Ref: GS-7296204
Grid Ref: 420153, 420192

Map Name: Provisional

Map date: 1965-1967


Scale: 1:10,560

Printed at: 1:10,560



Surveyed 1966
Revised 1966
Edition N/A
Copyright N/A
Levelled N/A

Surveyed 1967
Revised 1967
Edition N/A
Copyright N/A
Levelled N/A



Surveyed 1965
Revised 1965
Edition N/A
Copyright N/A
Levelled N/A

Surveyed 1966
Revised 1966
Edition N/A
Copyright N/A
Levelled N/A

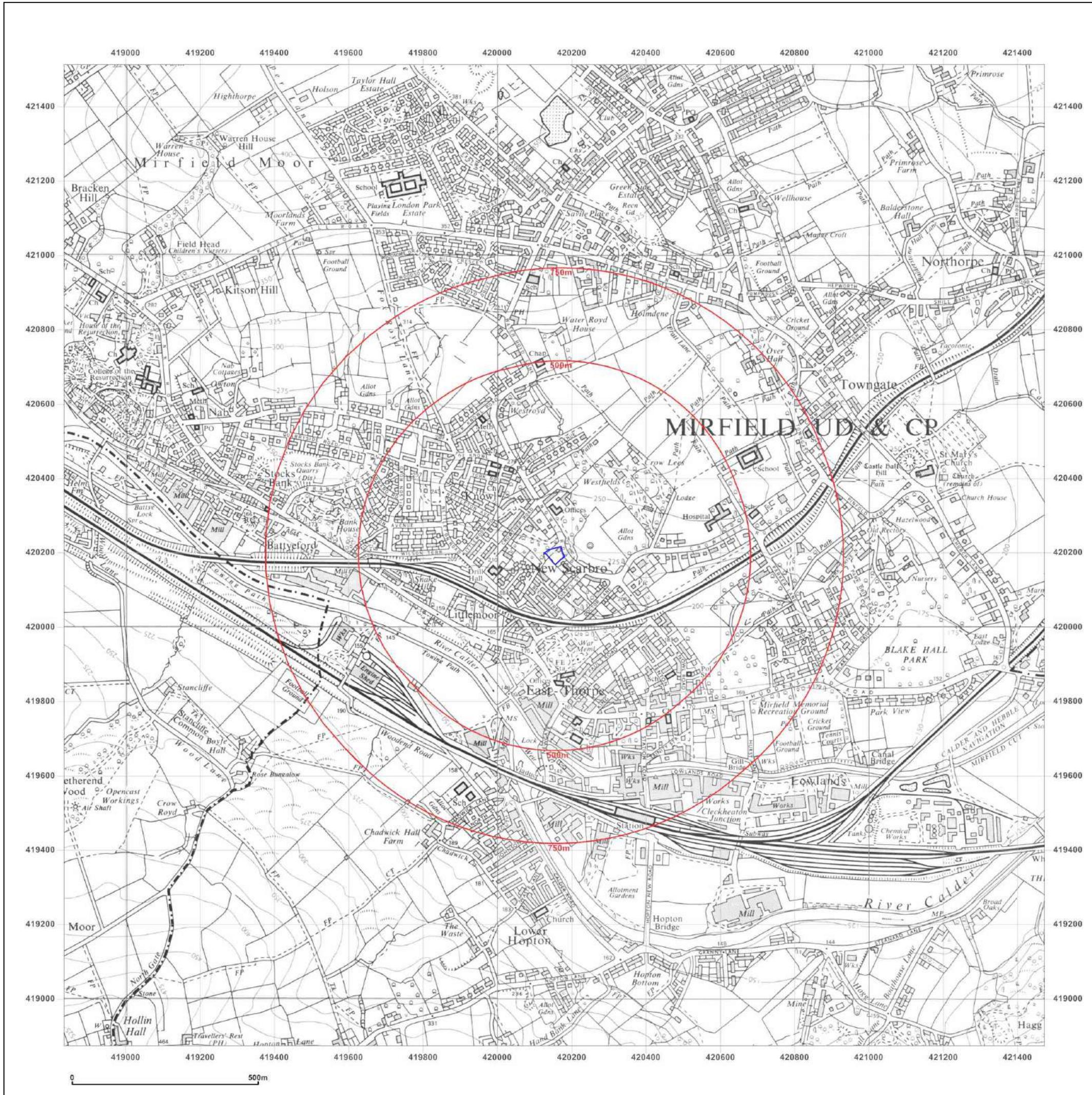


Produced by
Groundsure Insights
T: 08444 159000
E: info@groundsure.com
W: www.groundsure.com

© Crown copyright and database rights 2018 Ordnance Survey 100035207

Production date: 19 November 2020

Map legend available at:
www.groundsure.com/sites/default/files/groundsure_legend.pdf



Site Details:

KNOWL GROVE, MIRFIELD,
WF14 9RF

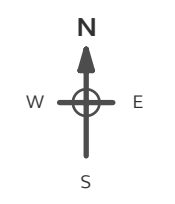
Client Ref: A3800
Report Ref: GS-7296204
Grid Ref: 420153, 420192

Map Name: National Grid

Map date: 1974-1975


Scale: 1:10,000

Printed at: 1:10,000



Surveyed 1974
Revised 1975
Edition N/A
Copyright N/A
Levelled N/A

Surveyed 1974
Revised 1974
Edition N/A
Copyright N/A
Levelled N/A



Surveyed 1974
Revised 1975
Edition N/A
Copyright N/A
Levelled N/A

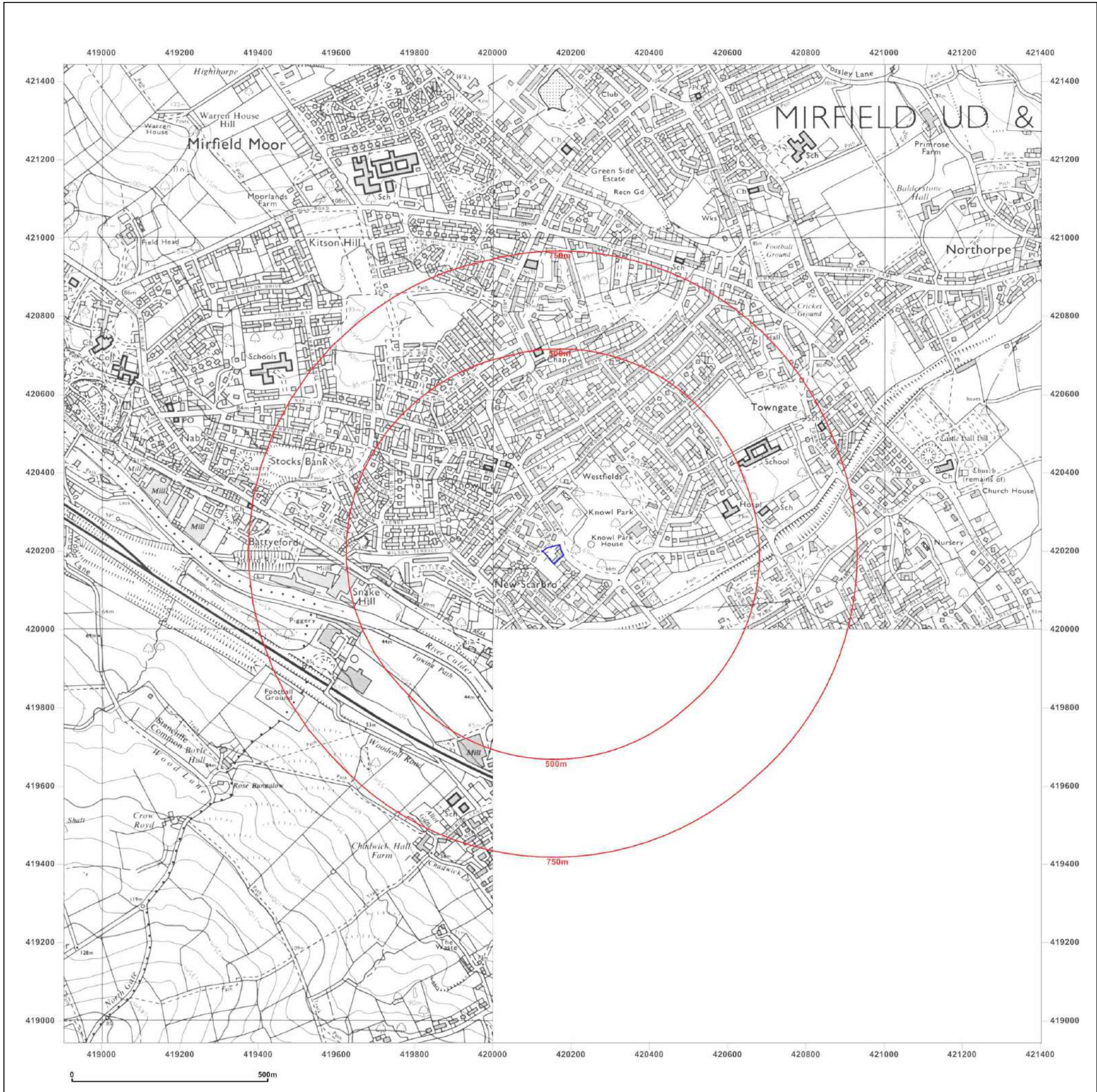


Produced by
Groundsure Insights
T: 08444 159000
E: info@groundsure.com
W: www.groundsure.com

© Crown copyright and database rights 2018 Ordnance Survey 100035207

Production date: 19 November 2020

Map legend available at:
www.groundsure.com/sites/default/files/groundsure_legend.pdf



Site Details:

KNOWL GROVE, MIRFIELD,
WF14 9RF

Client Ref: A3800
Report Ref: GS-7296204
Grid Ref: 420153, 420192

Map Name: National Grid

Map date: 1981-1985


Scale: 1:10,000

Printed at: 1:10,000



Surveyed 1985
Revised 1985
Edition N/A
Copyright N/A
Levelled N/A

Surveyed 1977
Revised 1981
Edition N/A
Copyright N/A
Levelled N/A



Surveyed 1977
Revised 1982
Edition N/A
Copyright N/A
Levelled N/A

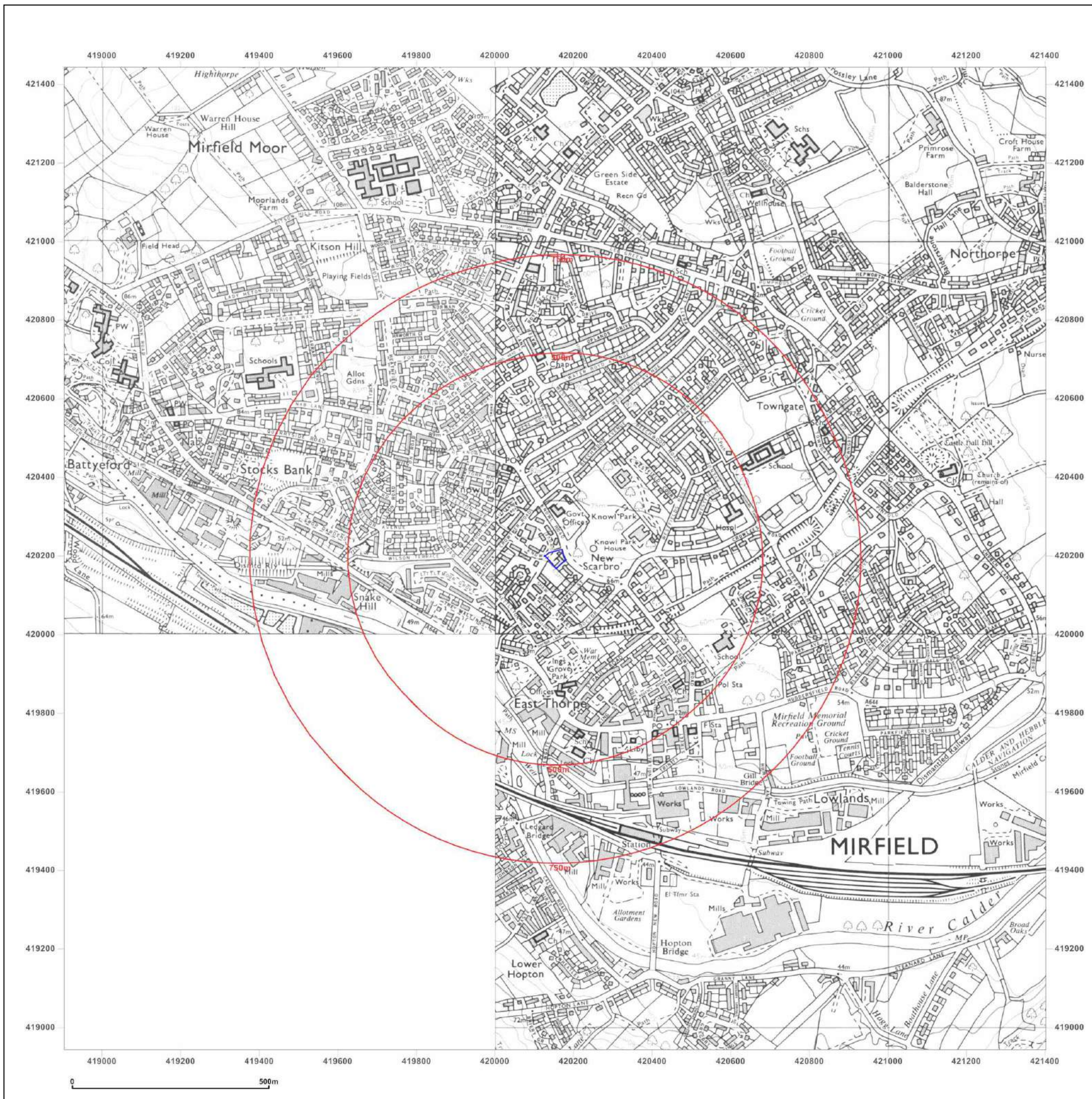


Produced by
Groundsure Insights
T: 08444 159000
E: info@groundsure.com
W: www.groundsure.com

© Crown copyright and database rights 2018 Ordnance Survey 100035207

Production date: 19 November 2020

Map legend available at:
www.groundsure.com/sites/default/files/groundsure_legend.pdf



Site Details:

KNOWL GROVE, MIRFIELD,
WF14 9RF

Client Ref: A3800
Report Ref: GS-7296204
Grid Ref: 420153, 420192

Map Name: National Grid


Map date: 1988-1993

Scale: 1:10,000

Printed at: 1:10,000



Surveyed 1985
Revised 1988
Edition N/A
Copyright N/A
Levelled N/A



Surveyed 1984
Revised 1988
Edition N/A
Copyright N/A
Levelled N/A

Surveyed 1991
Revised 1993
Edition N/A
Copyright N/A
Levelled N/A

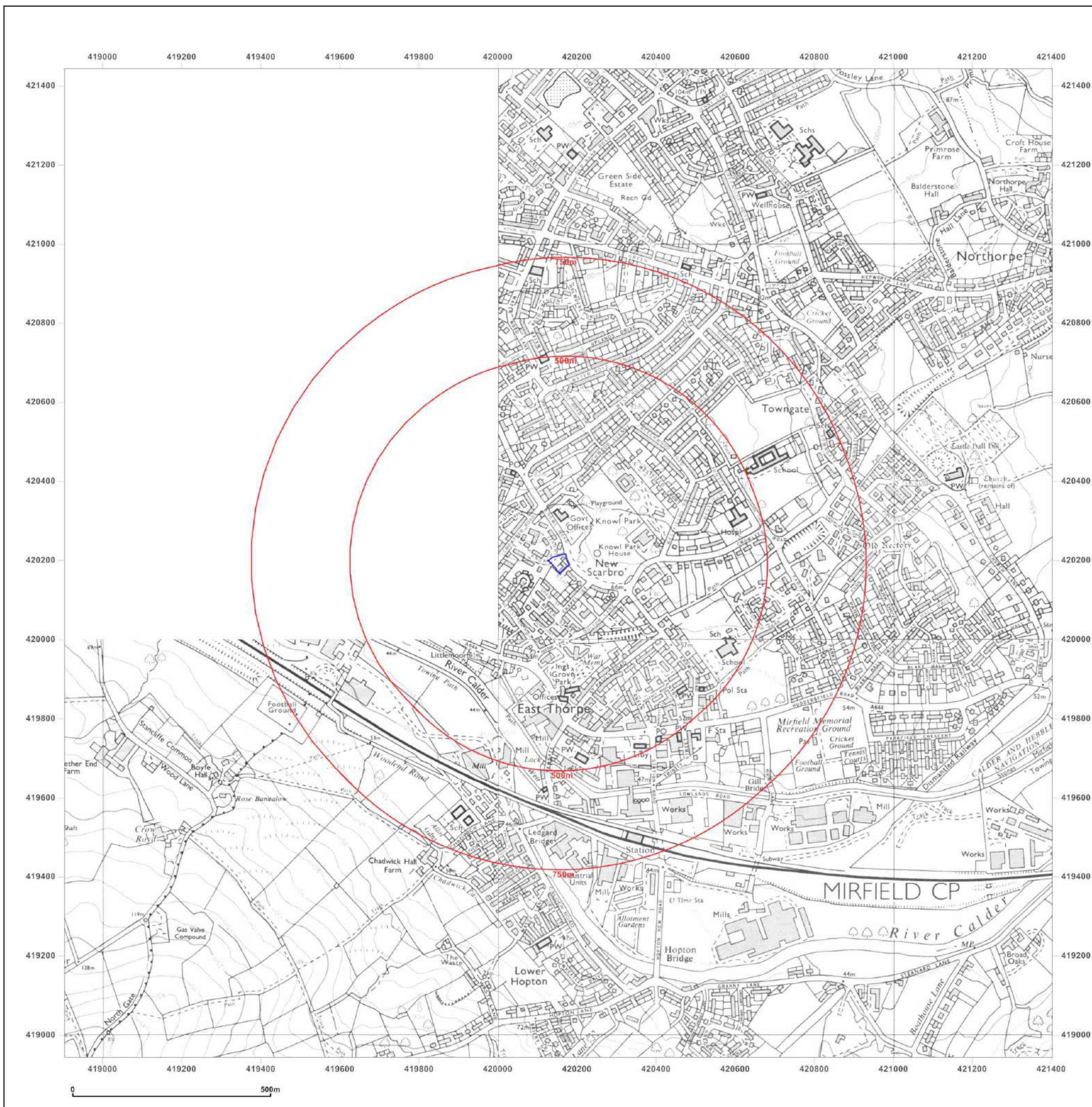


Produced by
Groundsure Insights
T: 08444 159000
E: info@groundsure.com
W: www.groundsure.com

© Crown copyright and database rights 2018 Ordnance Survey 100035207

Production date: 19 November 2020

Map legend available at:
www.groundsure.com/sites/default/files/groundsure_legend.pdf



Site Details:

KNOWL GROVE, MIRFIELD,
WF14 9RF


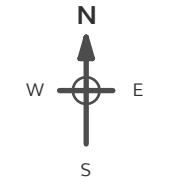
Client Ref: A3800
Report Ref: GS-7296204
Grid Ref: 420153, 420192

Map Name: National Grid

Map date: 2001

Scale: 1:10,000

Printed at: 1:10,000

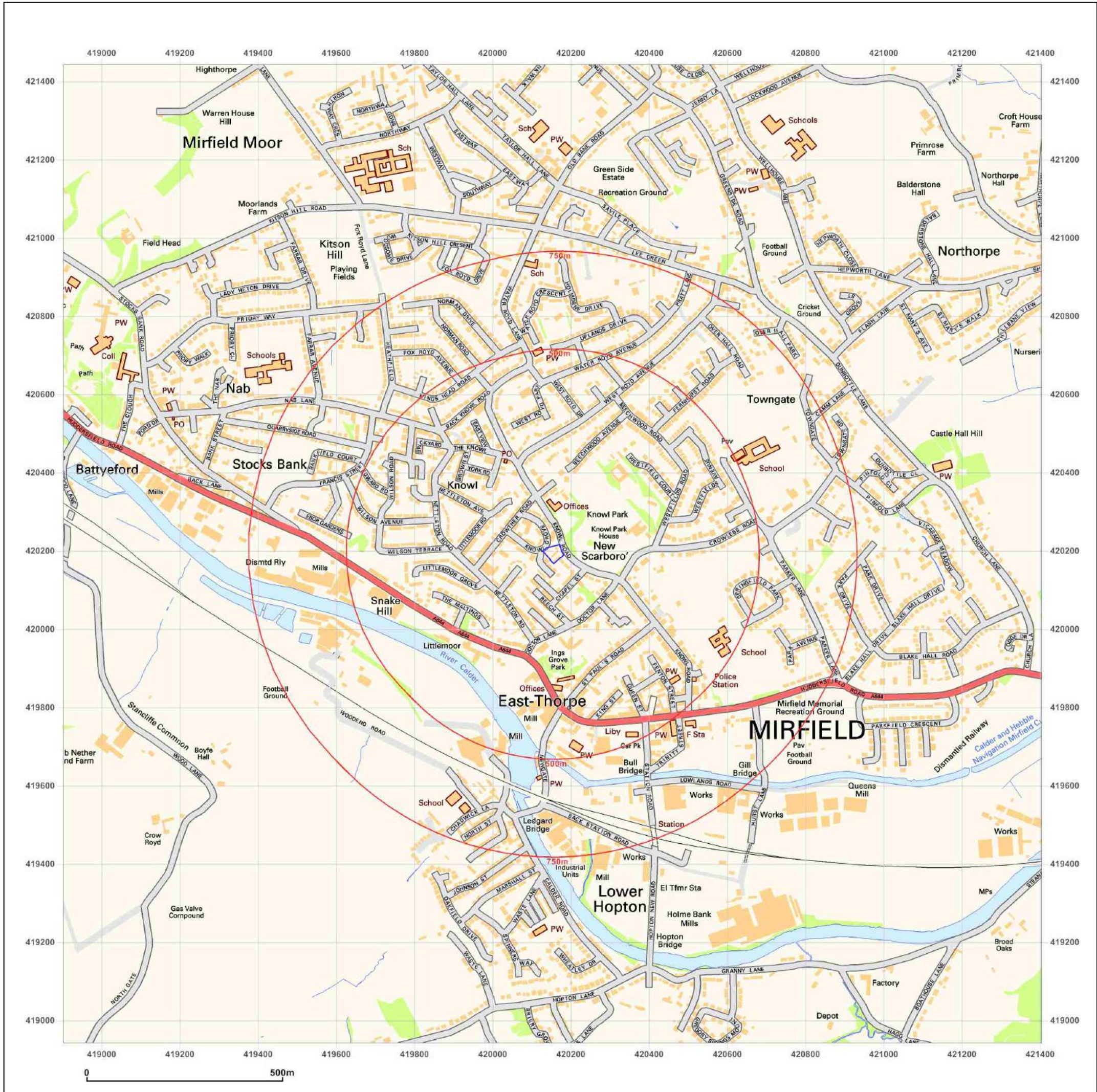


Produced by
Groundsure Insights
T: 08444 159000
E: info@groundsure.com
W: www.groundsure.com

© Crown copyright and database rights 2018 Ordnance Survey 100035207

Production date: 19 November 2020

Map legend available at:
www.groundsure.com/sites/default/files/groundsure_legend.pdf



Site Details:

KNOWL GROVE, MIRFIELD,
WF14 9RF


Client Ref: A3800
Report Ref: GS-7296204
Grid Ref: 420153, 420192

Map Name: National Grid

Map date: 2010

Scale: 1:10,000

Printed at: 1:10,000

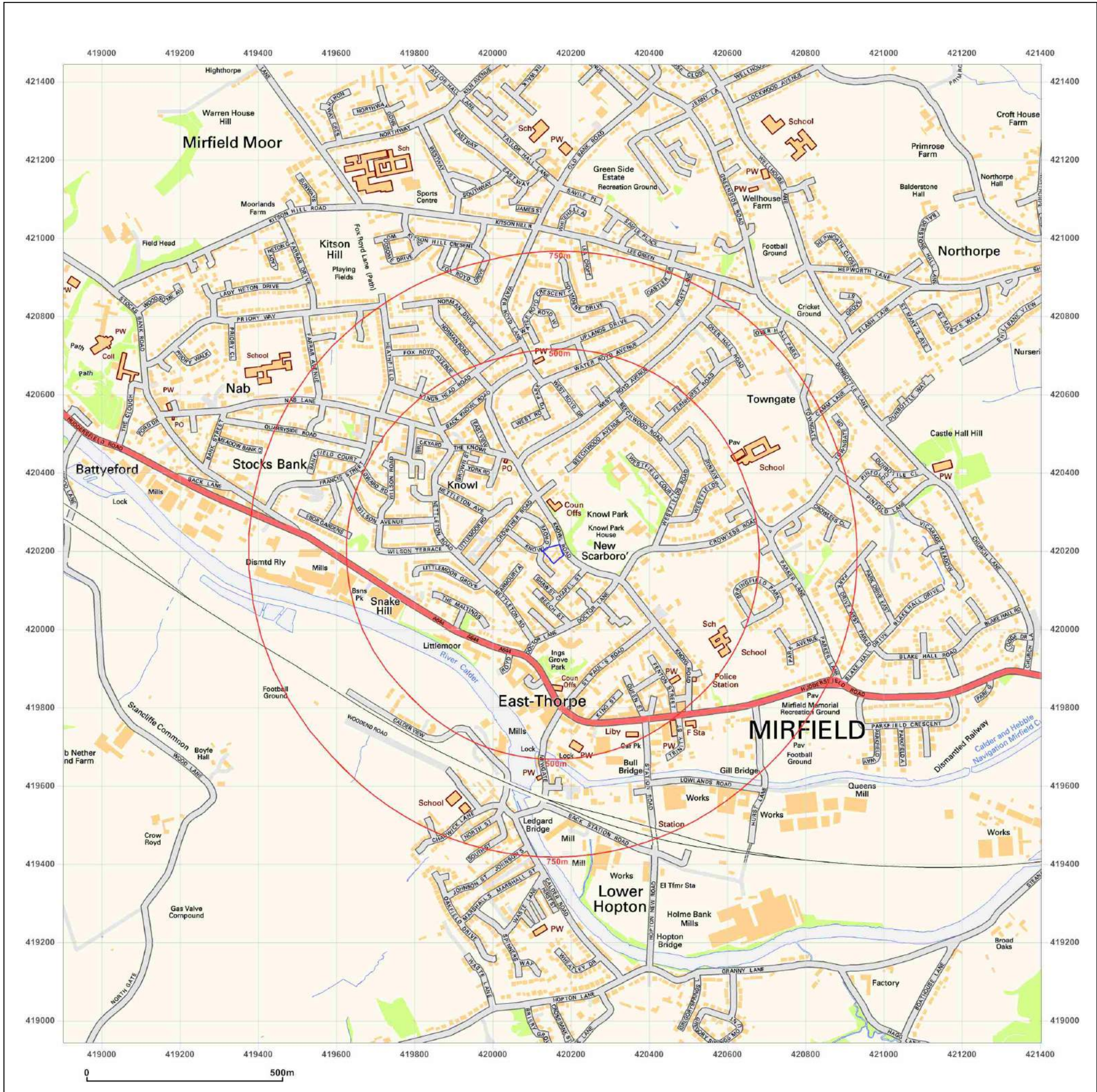


Produced by
Groundsure Insights
T: 08444 159000
E: info@groundsure.com
W: www.groundsure.com

© Crown copyright and database rights 2018 Ordnance Survey 100035207

Production date: 19 November 2020

Map legend available at:
www.groundsure.com/sites/default/files/groundsure_legend.pdf



Site Details:

KNOWL GROVE, MIRFIELD,
WF14 9RF


Client Ref: A3800
Report Ref: GS-7296204
Grid Ref: 420153, 420192

Map Name: National Grid

Map date: 2020

Scale: 1:10,000

Printed at: 1:10,000



Produced by
Groundsure Insights
T: 08444 159000
E: info@groundsure.com
W: www.groundsure.com

© Crown copyright and database rights 2018 Ordnance Survey 100035207

Production date: 19 November 2020

Map legend available at:
www.groundsure.com/sites/default/files/groundsure_legend.pdf

