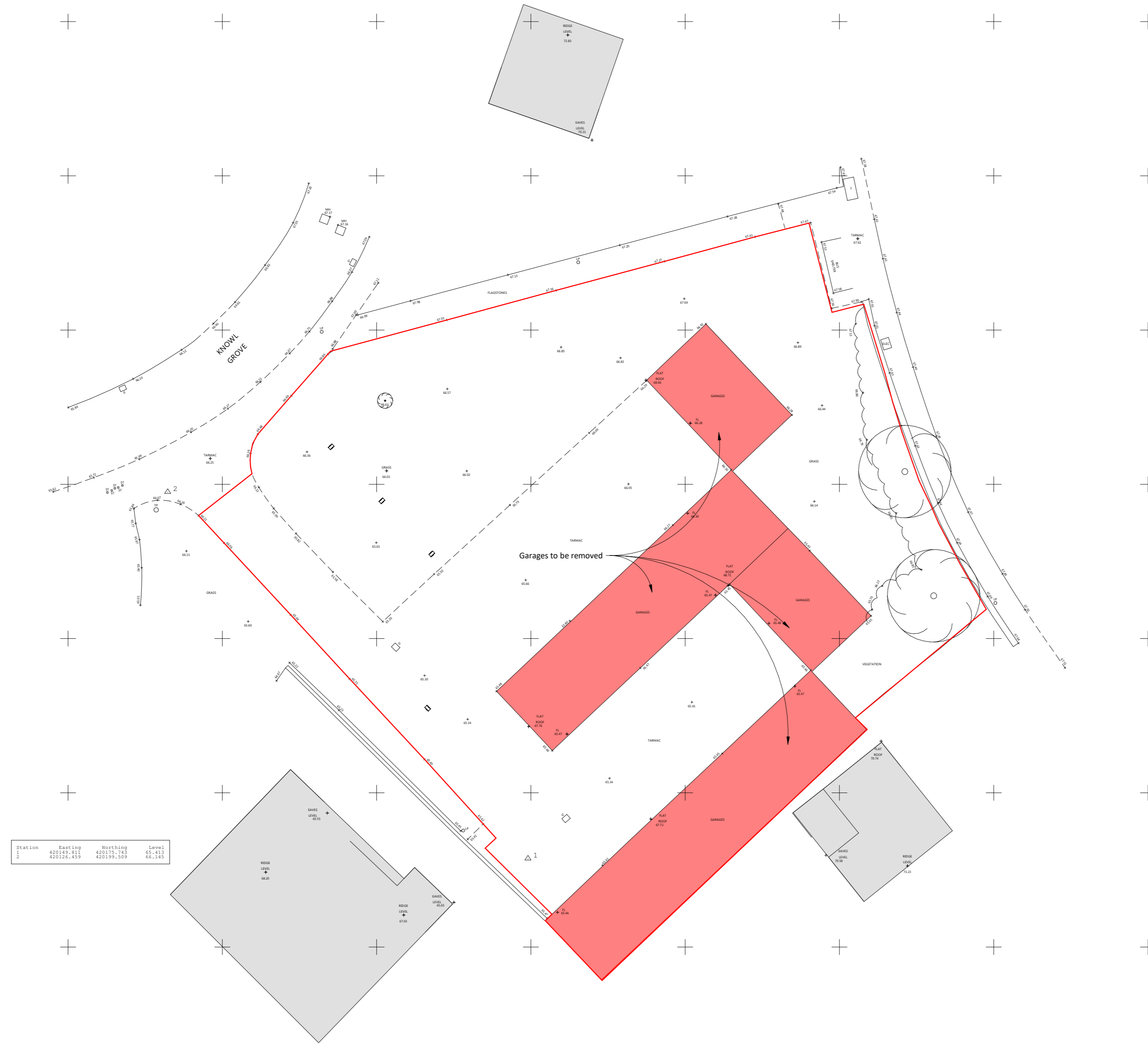


DO NOT SCALE FROM THIS DRAWING  
ALL DIMENSIONS MUST BE CHECKED ON SITE BY  
CONTRACTOR PRIOR TO CONSTRUCTION

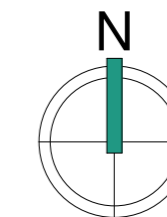
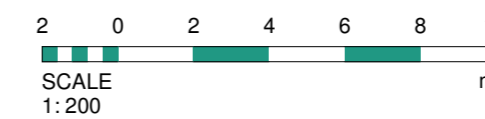
 To be cleared



Station	Bearing	Northing	Level
1	420149.817	420175.243	65.413
2	420126.459	420199.509	66.145

# Site Clearance Plan

1 : 200



Rev	Date	AC	Int	Description
1	30.07.21	AC		Red line boundary updated



CLIENT:  
Kirklees Neighbourhood Housing

PROJECT:  
Knowl Grove, Mirfield

DESCRIPTION:  
Site Clearance Plan

PURPOSE OF ISSUE:  
Planning

DRAWN BY:	CHECKED	DATE:	SCALE @ A2:
AC	LT	17/06/21	As indicated

JOB NO:	STATUS CODE:	DRAWING NO:	REV
3782	S2	102	1

FILE IDENTIFIER:  
KG-BTP-00-SP-DR-A-3782\_102.1

Elizabeth House 486 Didsbury Road Heaton Mersey Stockport SK4 3BS  
0161 443 1221 info@bernardtaylor.co.uk www.btparchitects.co.uk