Historical Mapping Legends

Ordnance Survey County Series 1:10,560

Gravel Pit
Sand Pit
Other Pits
Quarry
Shingle
Orchard
Osiers
Reeds
Marsh
Mixed Wood
Deciduous
Brushwood
Fir
Furze
Rough Pasture
Arrow denotes flow of water
Trigonometrical Station
Site of Antiquities
Bench Mark
Pump, Guide Post, Signal Post
Well, Spring, Boundary Post
·285 Surface Level
Sketched Contour
Instrumental Contour
Main Roads
Fenced
Un-Fenced
Minor Roads
Fenced
Un-Fenced
Sunken Road
Raised Road
Road over Railway
Railway over River
Railway over Road
Level Crossing
Road over River or Canal
Road over Stream
Road over Stream
County Boundary (Geographical)
County & Civil Parish Boundary
Administrative County & Civil Parish Boundary
Co. Boro. Bdy. County Borough Boundary (England)
Co. Burgh Bdy. County Burgh Boundary (Scotland)
R.D. Bdy. Rural District Boundary
Civil Parish Boundary

Ordnance Survey Plan 1:10,000

Chalk Pit, Clay Pit or Quarry
Gravel Pit
Sand Pit
Disused Pit or Quarry
Refuse or Slag Heap
Lake, Loch or Pond
Dunes
Boulders
Coniferous Trees
Non-Coniferous Trees
Orchard
Scrub
Coppice
Bracken
Heath
Rough Grassland
Marsh
Reeds
Saltings
Building
Direction of Flow of Water
Shingle
Sand
Glasshouse
Pylon
Sloping Masonry
Pylon
Pole
Electricity Transmission Line
Cutting
Embankment
Standard Gauge Multiple Track
Road Under
Road Over
Level Crossing
Foot Bridge
Standard Gauge Single Track
Siding, Tramway or Mineral Line
Narrow Gauge
Geographical County
Administrative County, County Borough or County of City
Municipal Borough, Urban or Rural District, Burgh or District Council
Borough, Burgh or County Constituency
Shown only when not coincident with other boundaries
Civil Parish
Shown alternately when coincidence of boundaries occurs

BP, BS	Boundary Post or Stone	Pol Sta	Police Station
Ch	Church	PO	Post Office
CH	Club House	PC	Public Convenience
F E Sta	Fire Engine Station	PH	Public House
FB	Foot Bridge	SB	Signal Box
Fn	Fountain	Spr	Spring
GP	Guide Post	TCB	Telephone Call Box
MP	Mile Post	TCP	Telephone Call Post
MS	Mile Stone	W	Well

1:10,000 Raster Mapping

Gravel Pit
Refuse tip or slag heap
Rock
Rock (scattered)
Boulders
Boulders (scattered)
Shingle
Mud
Sand
Sand Pit
Slopes
Top of cliff
General detail
Underground detail
Overhead detail
Narrow gauge railway
Multi-track railway
Single track railway
County boundary (England only)
Civil, parish or community boundary
District, Unitary, Metropolitan, London Borough boundary
Constituency boundary
Area of wooded vegetation
Non-coniferous trees
Non-coniferous trees (scattered)
Coniferous trees
Coniferous trees (scattered)
Positioned tree
Orchard
Coppice or Osiers
Rough Grassland
Heath
Scrub
Marsh, Salt Marsh or Reeds
Water feature
Flow arrows
MHW(S) Mean high water (springs)
MLW(S) Mean low water (springs)
Telephone line (where shown)
Electricity transmission line (with poles)
BM 123.45 m Bench mark (where shown)
Triangulation station
Point feature (e.g. Guide Post or Mile Stone)
Pylon, flare stack or lighting tower
Site of (antiquity)
Glasshouse
General Building
Important Building

ARP GEOTECHNICAL LIMITED
CHARTERED CONSULTING ENGINEERS

Historical Mapping & Photography included:

Mapping Type	Scale	Date	Pg
Yorkshire	1:10,560	1854	3
Yorkshire	1:10,560	1894	4
Yorkshire	1:10,560	1907 - 1908	5
Yorkshire	1:10,560	1930	6
Yorkshire	1:10,560	1933	7
Yorkshire	1:10,560	1938	8
Yorkshire	1:10,560	1948 - 1949	9
Ordnance Survey Plan	1:10,000	1955 - 1956	10
Ordnance Survey Plan	1:10,000	1966 - 1969	11
Ordnance Survey Plan	1:10,000	1970 - 1979	12
Ordnance Survey Plan	1:10,000	1982 - 1984	13
Huddersfield	1:10,000	1984	14
Ordnance Survey Plan	1:10,000	1992	15
10K Raster Mapping	1:10,000	2006	16
10K Raster Mapping	1:10,000	2013	17

Historical Map - Slice A

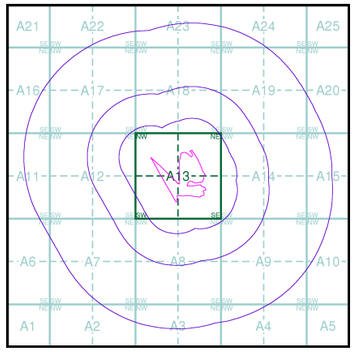

N

Order Details

Order Number: 47933383_1_1
Customer Ref: MLR/07
National Grid Reference: 414750, 411150
Slice: A
Site Area (Ha): 7.51
Search Buffer (m): 1000

Site Details

Land off Woodhead Rd, Brockholes, HOLMFIRTH, HD9 6PR

Landmark Information Group
Tel: 0844 844 9952
Fax: 0844 844 9951
Web: www.envirocheck.co.uk

Russian Military Mapping Legends

1:5,000 and 1:10,000 mapping

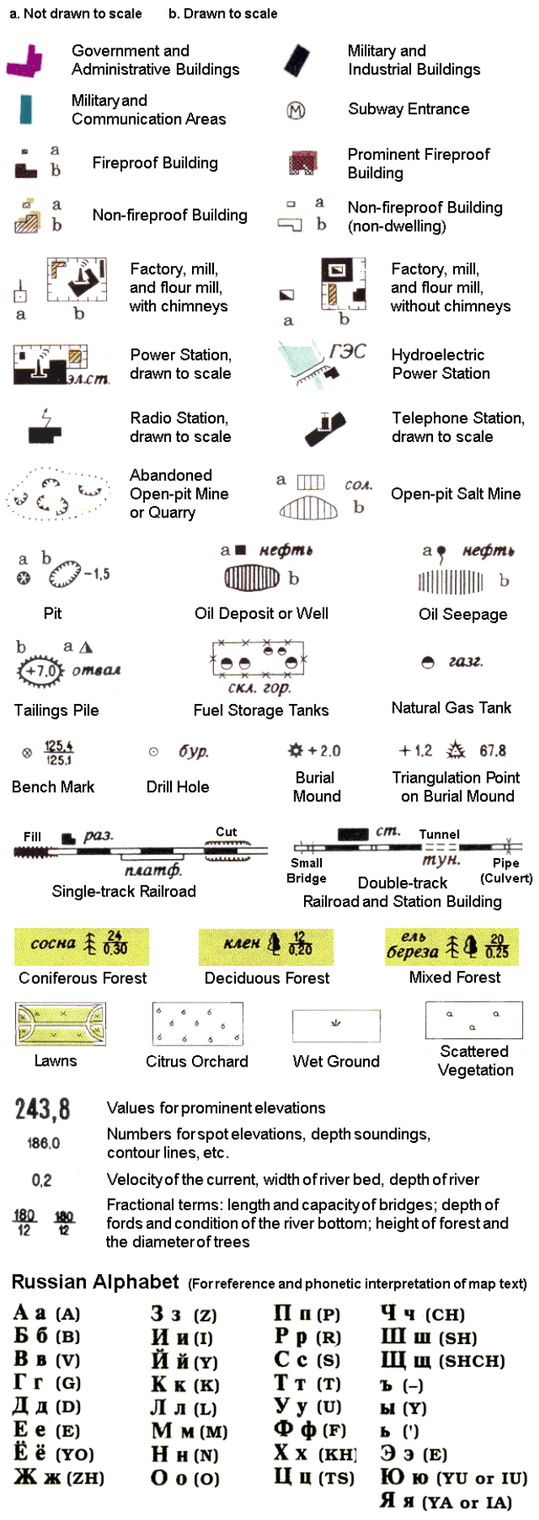

Russian Alphabet (For reference and phonetic interpretation of map text)

А а (A)	З з (Z)	П п (P)	Ч ч (CH)
Б б (B)	И и (I)	Р р (R)	Ш ш (SH)
В в (V)	Й й (Y)	С с (S)	Щ щ (SHCH)
Г г (G)	К к (K)	Т т (T)	ъ (–)
Д д (D)	Л л (L)	У у (U)	ы (Y)
Е е (E)	М м (M)	Ф ф (F)	ь (')
Ё ё (YO)	Н н (N)	Х х (KH)	Э э (E)
Ж ж (ZH)	О о (O)	Ц ц (TS)	Ю ю (YU or IU)
			Я я (YA or IA)

1:25,000 mapping

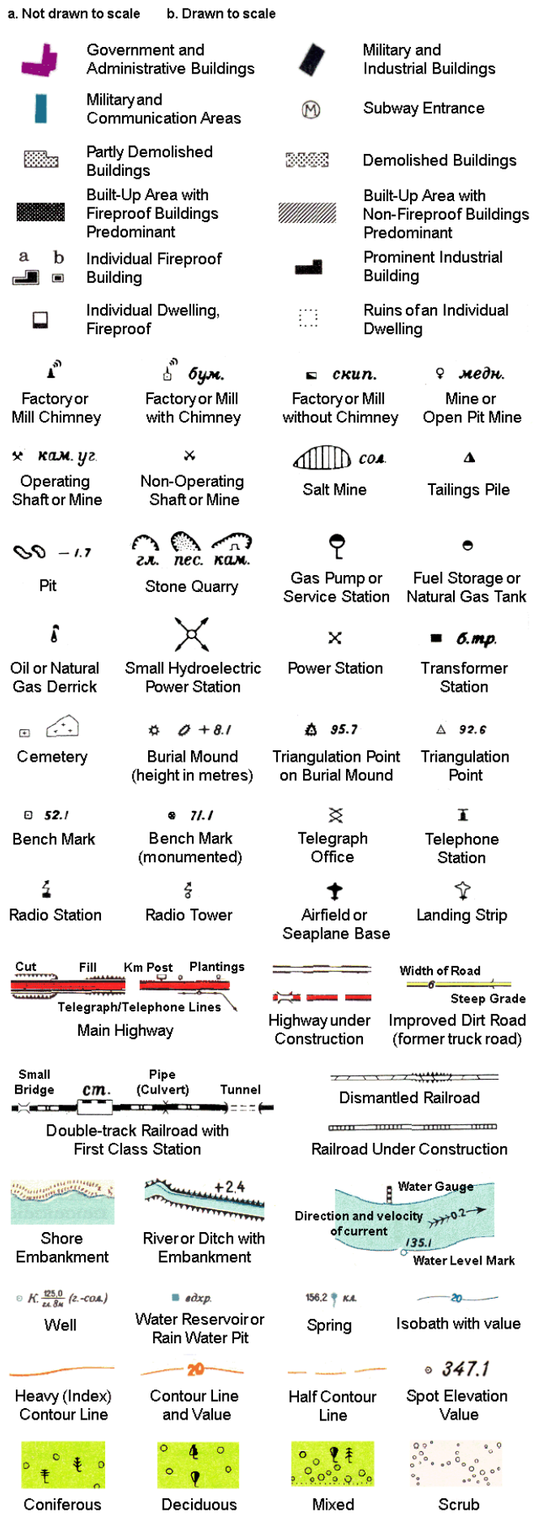

Key to Numbers on Mapping

SE11SW_Huddersfield

No.	Description
26	Police Station/Headquarters
34	Industrial Building (Use Unknown)
46	Sewage Works

ARP GEOTECHNICAL LIMITED
CHARTERED CONSULTING ENGINEERS

Historical Mapping & Photography included:

Mapping Type	Scale	Date	Pg
Yorkshire	1:10,560	1854	3
Yorkshire	1:10,560	1894	4
Yorkshire	1:10,560	1907 - 1908	5
Yorkshire	1:10,560	1930	6
Yorkshire	1:10,560	1933	7
Yorkshire	1:10,560	1938	8
Yorkshire	1:10,560	1948 - 1949	9
Ordnance Survey Plan	1:10,000	1955 - 1956	10
Ordnance Survey Plan	1:10,000	1966 - 1969	11
Ordnance Survey Plan	1:10,000	1970 - 1979	12
Ordnance Survey Plan	1:10,000	1982 - 1984	13
Huddersfield	1:10,000	1984	14
Ordnance Survey Plan	1:10,000	1992	15
10K Raster Mapping	1:10,000	2006	16
10K Raster Mapping	1:10,000	2013	17

Russian Map - Slice A

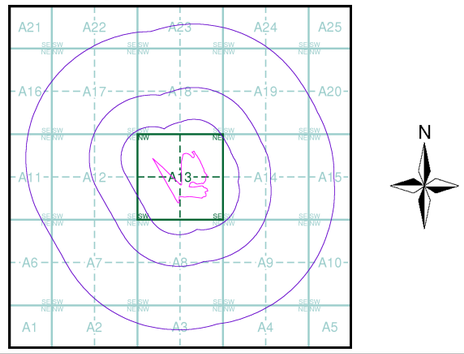

Order Details

Order Number: 47933383_1_1
Customer Ref: MLR/07
National Grid Reference: 414750, 411150
Slice: A
Site Area (Ha): 7.51
Search Buffer (m): 1000

Site Details

Land off Woodhead Rd, Brockholes, HOLMFIRTH, HD9 6PR

Landmark Information Group
Tel: 0844 844 9952
Fax: 0844 844 9951
Web: www.envirocheck.co.uk

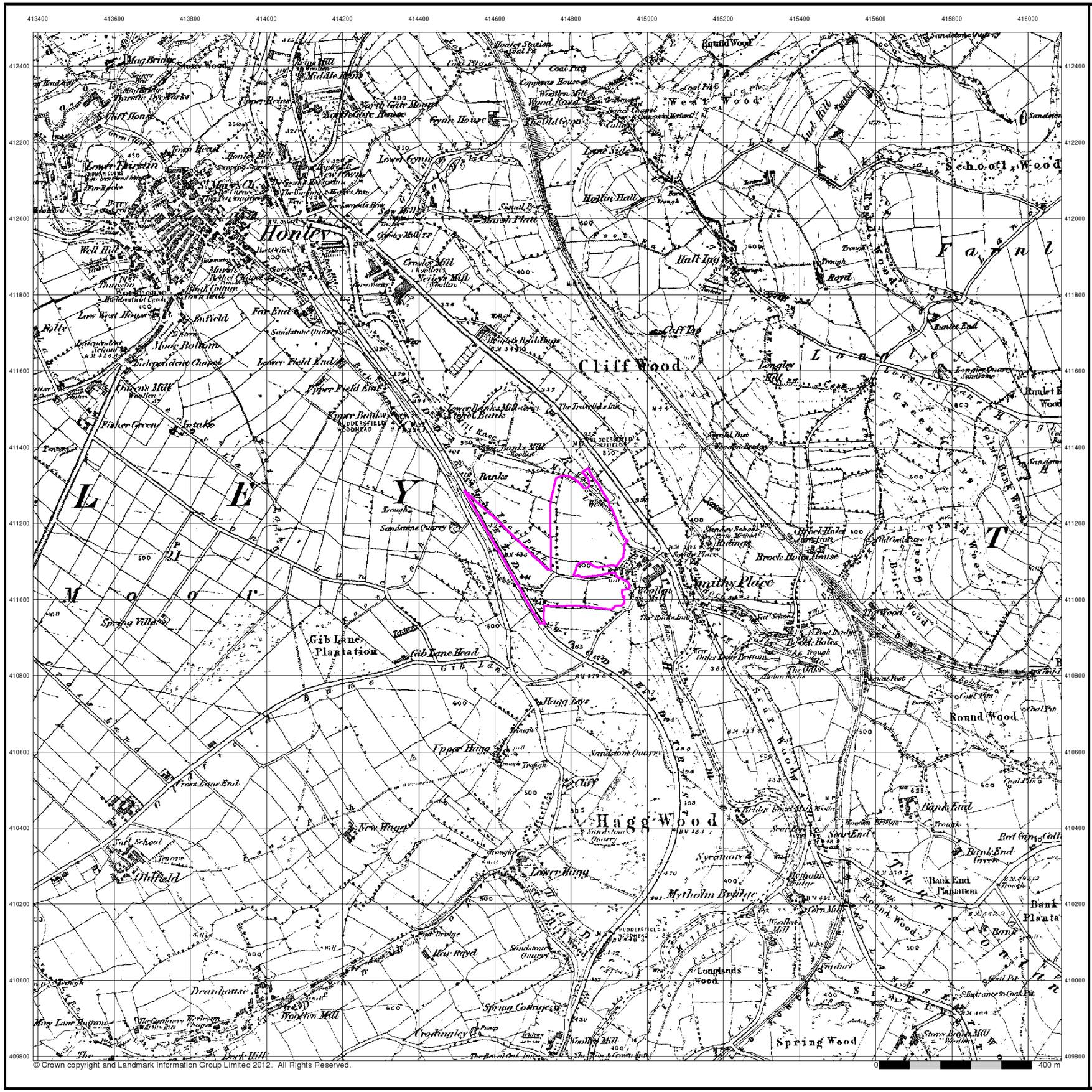
Honley
Cliff Wood
Haggwood
Round Wood
West Wood
School Wood
Farnell
Smithy Place
Spring Wood
Gib Lane Plantation
Mythomb Bridge
Lower Hagg
Upper Hagg
Hagg Leys
Longlands Wood
Bank End Plantation
Brockholes House
Brockholes
Sandstone Quarry
Coal Pits
Coal Pit
Trough
Sandstone Quarry
Sandstone Quarry
Sandstone Quarry

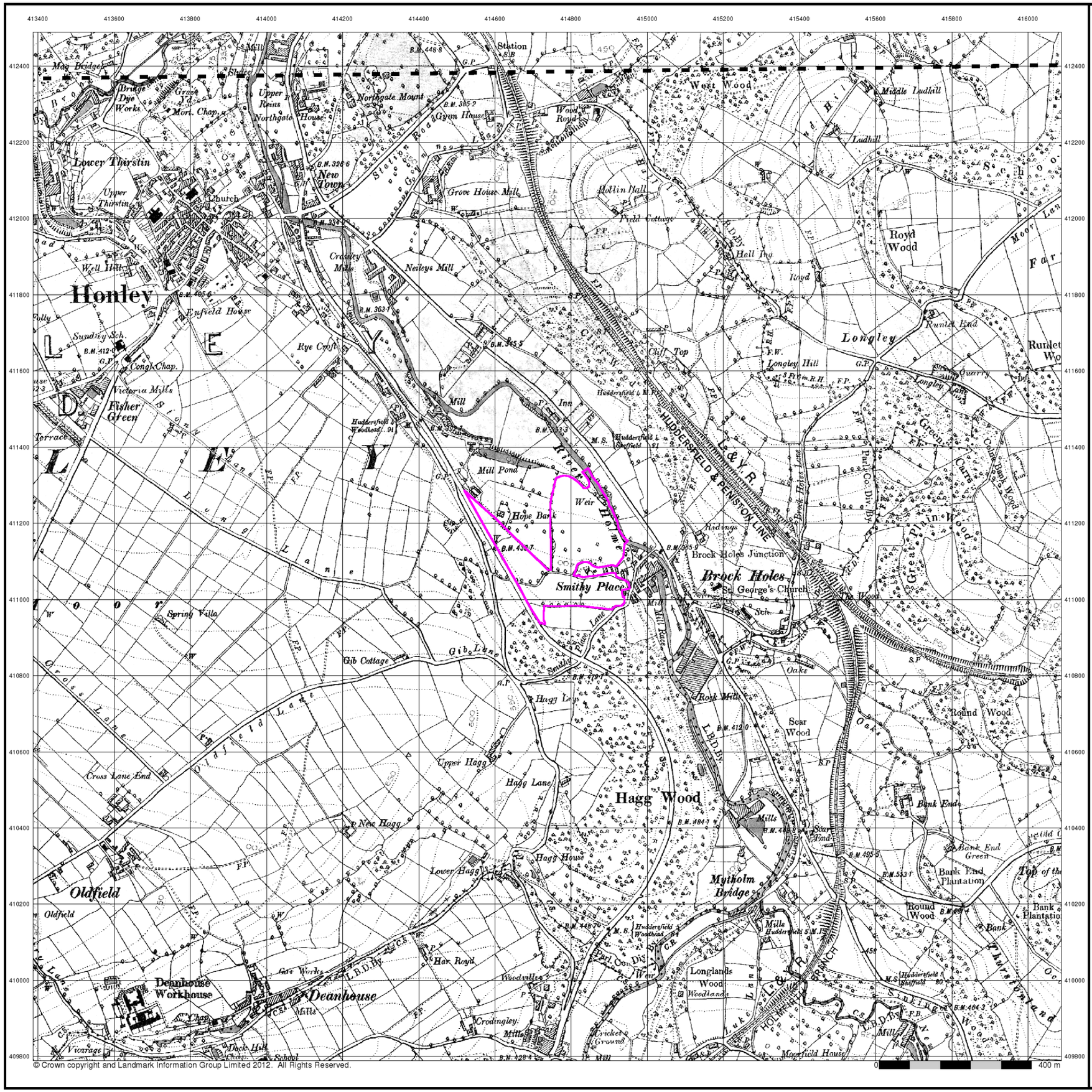
Honley
Lower Thirstin
Upper Thirstin
Church
New Town
Northgate House
Northgate Mount
Gym House
Station
West Wood
Middle Ladhill
Ladhill
Wood Royd
Grove House Mill
Hollin Hall
Field Cottage
Hall Ing
Royd Wood
Longley
Runlet End
Longley Hill
Cliff Top
Crosley Mills
Neiley's Mill
Enfield House
Well Hill
Sunday Sch.
Congl. Chap.
Rye Croft
Victoria Mills
Fisher Green
Mill
Inn
Mill Pond
Weir
Hope Bank
Smithy Place
Brock Holes Junction
Brock Holes
St. George's Church
Spring Villa
Gib Cottage
Gib Lane
Hagg Leys
Rock Mills
Scar Wood
Round Wood
Oakes
Cross Lane End
Upper Hagg
Hagg Lane
Hagg Wood
New Hagg
Lower Hagg
Hagg House
Bank End
Bank End Green
Bank End Plantation
Mytholm Bridge
Oldfield
Har Royd
Deanhouse Workhouse
Deanhouse
Longlands Wood
Woodville
Crodingley
Cricket Ground
Mill
Mageefield House
Vicarage
Dock Hill
School
HUDDERSFIELD & PENISTONE LINE
L & Y R
L B D Ry
Stalybridge Road
Cross Lane
Oldfield Lane
Lane End
Mill Pond Lane
Mill Race
Oakes Lane
Brook Holes Lane
Park Co. Div. By
Mills
Gas Works
Tithe Land
Moor Lane
Far
Green Carr
Cuckoo Nook Wood
Plain Wood
Sunny Wood
Bridge Dye Works
Mag. Bridge
Upper Reins
Mort. Chap.
Grove
Sluice
Well
Station
Stalybridge
Huddersfield & Sheffield
Huddersfield & Woodhead
Huddersfield & Sheffield
Huddersfield & Woodhead
Huddersfield & Sheffield
Huddersfield & Woodhead

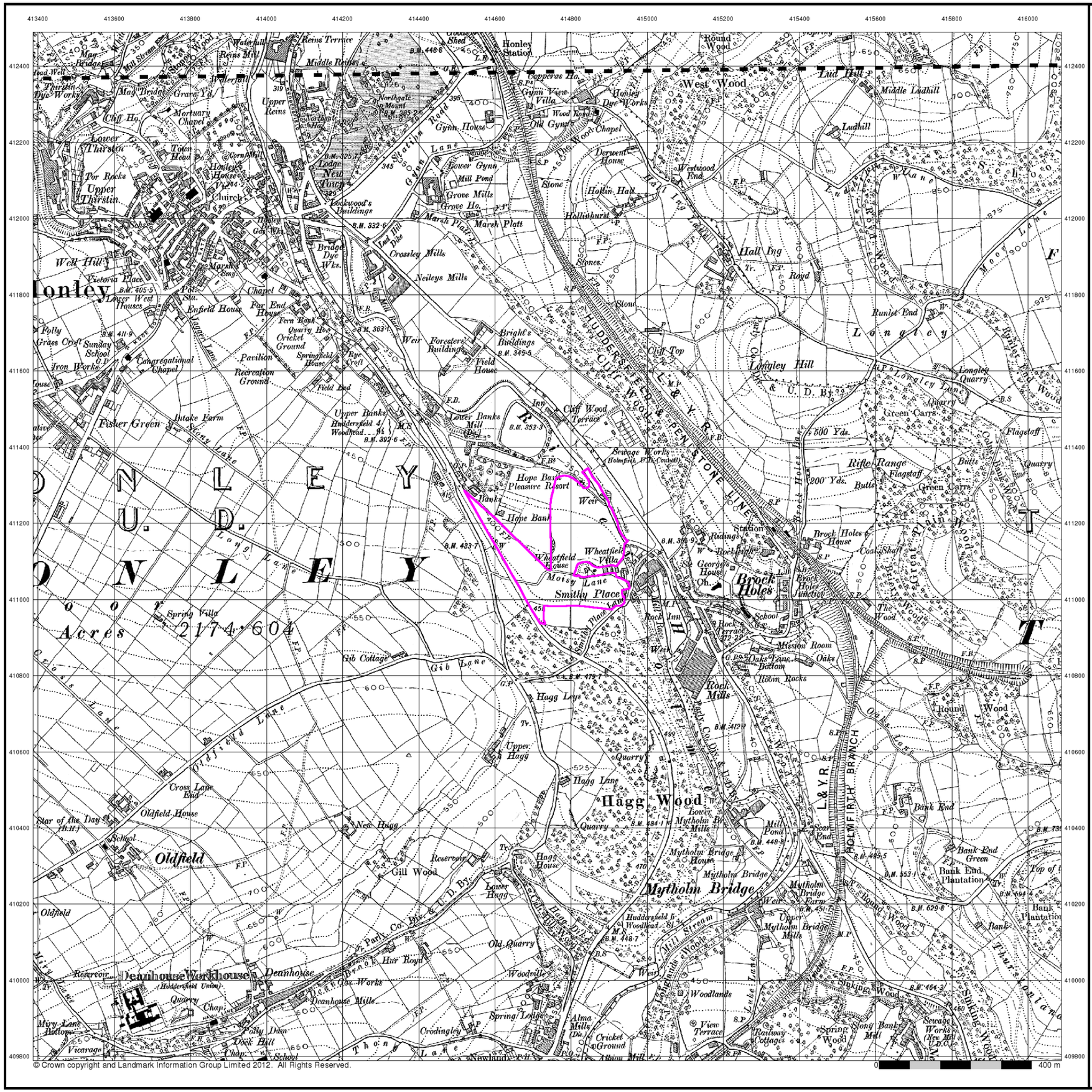
Honley
Brock Holes
Hagg Wood
Mytholm Bridge
Oldfield
Deanhouse Workhouse
Deanhouse
West Wood
Round Wood
Longley
Longley Hill
Hall Ing
Marsh Platt
Crossley Mills
Neiley's Mills
Cliff Wood
Hope Bank Pleasure Resort
Wheatfield Villa
Smithy Place
Rock Mills
Acres 2174.604
L. & Y. R.
HOLMFIRTH BRANCH
L. & Y. R. & L. & N. W. R. JOINT
L. & N. W. R.
L. & Y. R. & L. & N. W. R. JOINT
L. & Y. R. & L. & N. W. R. JOINT
L. & Y. R. & L. & N. W. R. JOint
L. & Y. R. & L. & N. W. R. JOINT
L. & Y. R. & L. & N. W. R. JOINT
L. & Y. R. & L. & N. W. R. JOINT

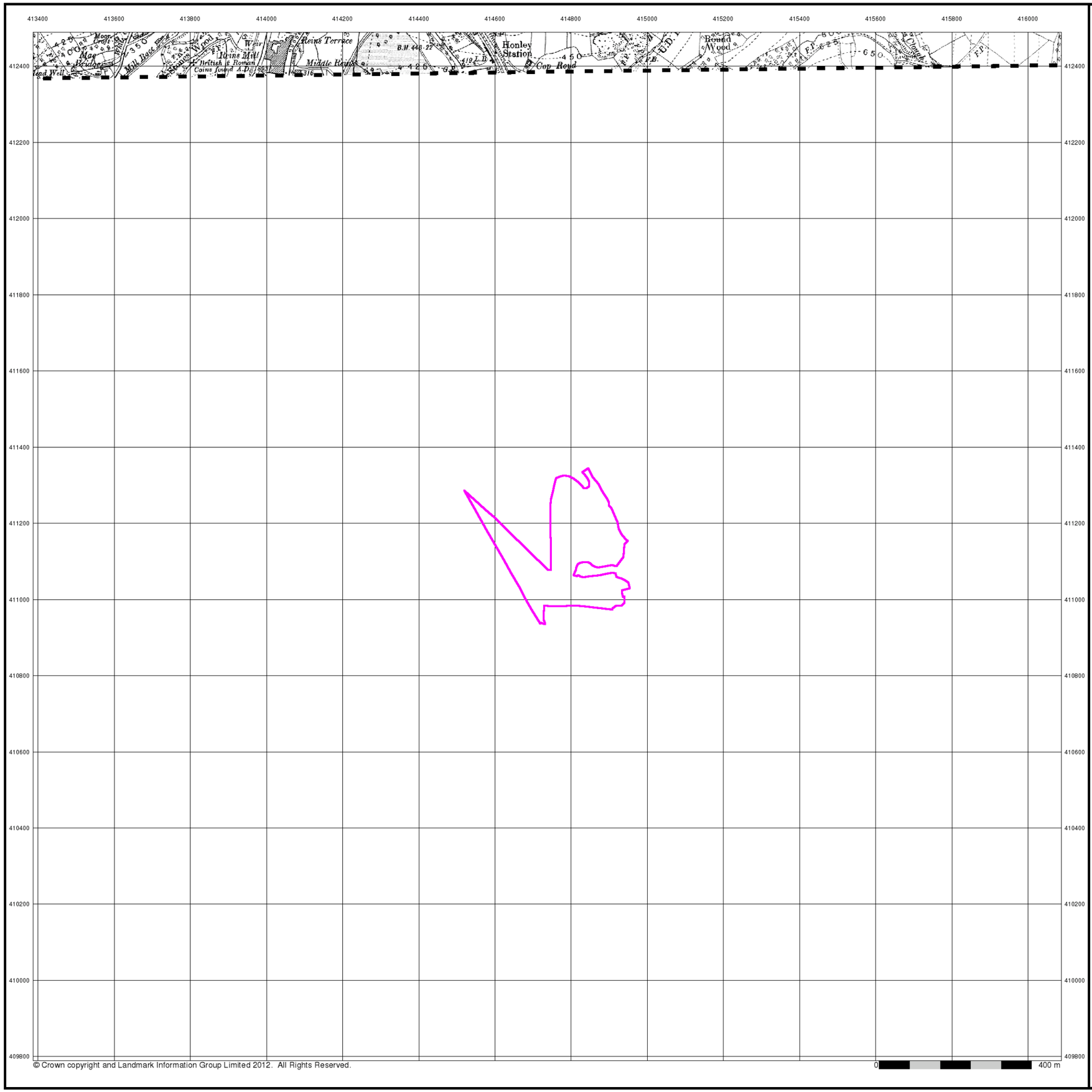

ARP GEOTECHNICAL LIMITED
CHARTERED CONSULTING ENGINEERS

Yorkshire

Published 1930

Source map scale - 1:10,560

The historical maps shown were reproduced from maps predominantly held at the scale adopted for England, Wales and Scotland in the 1840`s. In 1854 the 1:2,500 scale was adopted for mapping urban areas; these maps were used to update the 1:10,560 maps. The published date given therefore is often some years later than the surveyed date. Before 1938, all OS maps were based on the Cassini Projection, with independent surveys of a single county or group of counties, giving rise to significant inaccuracies in outlying areas. In the late 1940`s, a Provisional Edition was produced, which updated the 1:10,560 mapping from a number of sources. The maps appear unfinished - with all military camps and other strategic sites removed. These maps were initially overprinted with the National Grid. In 1970, the first 1:10,000 maps were produced using the Transverse Mercator Projection. The revision process continued until recently, with new editions appearing every 10 years or so for urban areas.

Map Name(s) and Date(s)

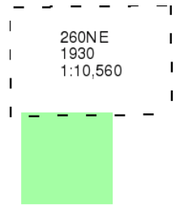

Historical Map - Slice A

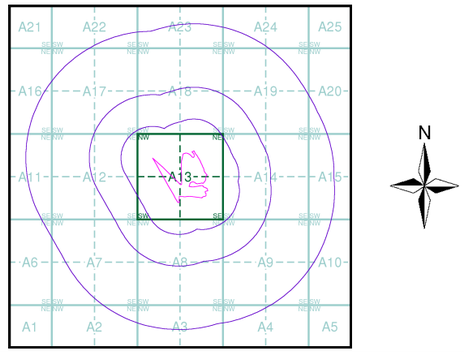

Order Details

Order Number:	47933383_1_1
Customer Ref:	MLR/07
National Grid Reference:	414750, 411150
Slice:	A
Site Area (Ha):	7.51
Search Buffer (m):	1000

Site Details

Land off Woodhead Rd, Brockholes, HOLMFIRTH, HD9 6PR

Landmark Information Group
Tel: 0844 844 9952
Fax: 0844 844 9951
Web: www.envirocheck.co.uk

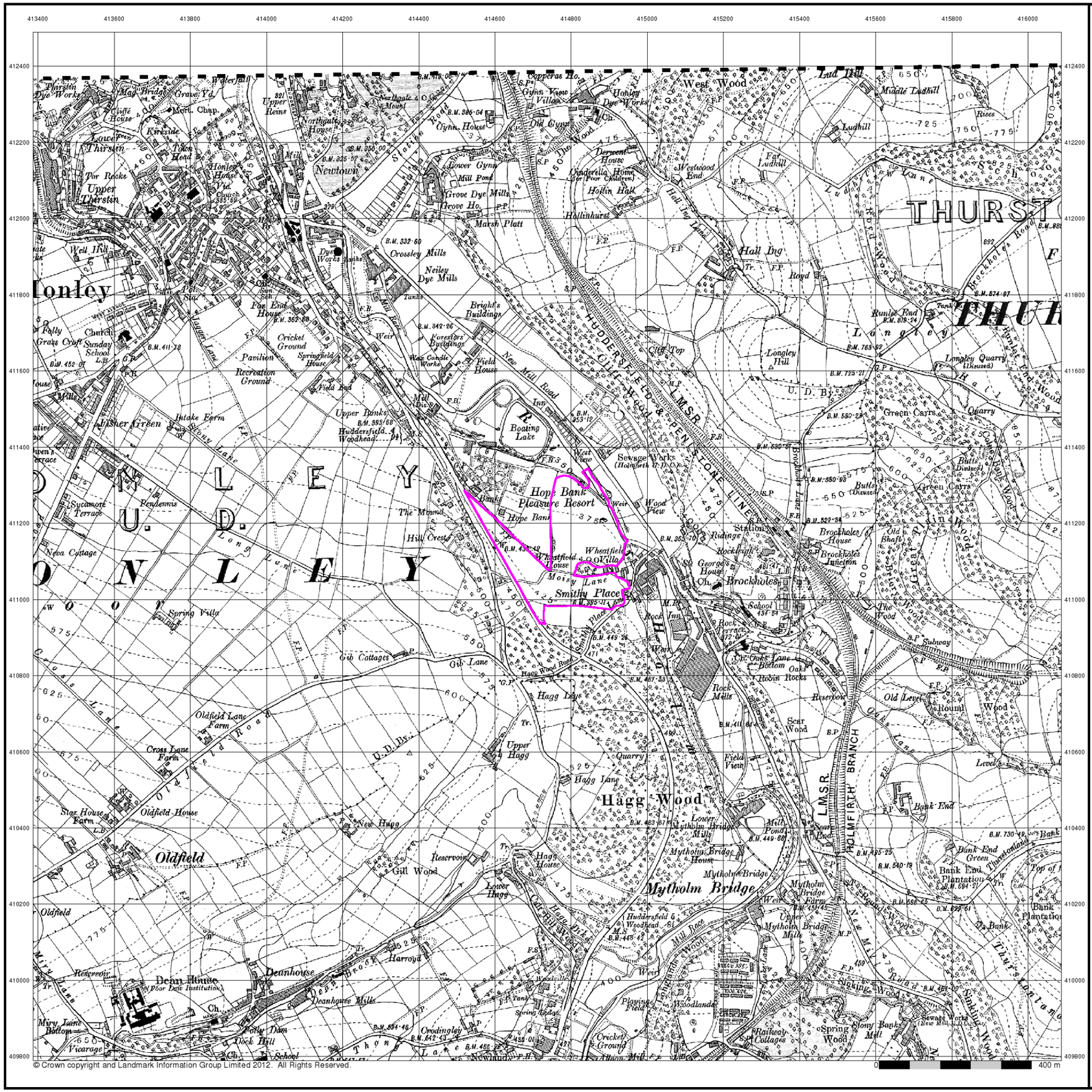
Honley
Upper Thirstin
Lower Thirstin
Newtown
Hade Edge
Crossley Mills
Neiley Dye Mills
Brights Buildings
Cricket Ground
Pavilion
Recreation Ground
Springfield House
Field House
Boating Lake
Hope Bank Pleasure Resort
Sewage Works
Smithy Place
Brockholes
Brockholes Junction
Hagg Wood
Mytholm Bridge
Oldfield
Oldfield House
Cross Lane Farm
Oldfield Lane Farm
Dean House
Deanhouse
Deanhouse Mills
Crodingley
Harroyd
Vicarage
Dock Hill
Fisher Green
Intake Farm
Sycamore Terrace
Pendennis
Nova Cottage
Spring Villa
Gib Cottages
Gill Wood
Lower Hagg
Upper Hagg
Hagg Lane
New Hagg
Reservoir
Hagg House
Mytholm Bridge Farm
Upper Mytholm Mills
Lower Mytholm Mills
Mytholm Bridge House
Mytholm Bridge Mills
Mill Pond
Sinking Wood
Spring Wood
Railway Cottages
Playing Field
Cricket Ground
Woodlands
Rock Mills
Rock Inn
Rock Terrace
Oak Lane Bottom
Robin Rocks
Reservoir
Scar Wood
Field View
Quarry
Old Level
Round Wood
Bank End
Bank End Green
Bank End Plantation
Thurstonland
Thurstonland Bank
Bank Plantation
Sewage Works (New Mill)
Stony Bank Mill
Bank Wood
Green Carrs
Quarry
Longley Hill
Longley Quarry (Disused)
Runley End
Cliff Top
Hall Ing
Royd
Hollinhurst
Hollin Hall
Marsh Platt
Grove Dye Mills
Grove Ho.
Lower Gynn
Mill Pond
Gynn House
Old Gynn
Gynn Vane Villas
Copperas Ho.
Yonley Dye Works
Derwent House
Cinderella Home (for Poor Children)
Westwood End
Fat Ludhill
Ludhill
Middle Ludhill
Lad Hill
West Wood
Upper Reins
Northgate House
Northgate Mount
Mill Dam
Upper Bunks
Huddersfield & Woodhead
Wheatfield House
Wheatfield Villa
Moss Lane
Hill Crest
The Mound
Hope Bank
Wood View
West View
Weir
Station
Ridings
Rockhill
St George's House
Ch.
School
Sub Station
Railway
Sidings
Goods Yard
Brockholes House
Old Shaft
The Wood
Subway
Reservoir
Tank
Tr.
Ch.
Mill
Dye Works
Tanks
Forresters Buildings
Wax Candle Works
Mill Race
Mill Dam
Weir
Playing Field
Woodlands
Spring Head
Tank
Cricket Ground
Albion Mill
Crodingley
Dock Hill
Folly Dam
Mary Lane Bottom
Reservoir
Harroyd
Deanhouse
Deanhouse Mills
Oldfield
Star House Farm
Cross Lane
Gib Lane
Hagg Wood Road
Hagg Lane
Mill Lane
Long Lane
Sheep Lane
Station Road
Hall Ing Lane
Brockholes Road
Brockholes Lane
Thurstonland Road
Bank End Road
Sinking Wood Road
New Mill Road
Mytholm Bridge Lane
Lingard Lane
Lagger Lane
Stony Lane
Thon Lane
Mary Lane
Cross Lane
Oldfield Road
Hollinhurst Road
Hall Ing Lane
Ludhill Road
Lower Vane
Brockholes Road