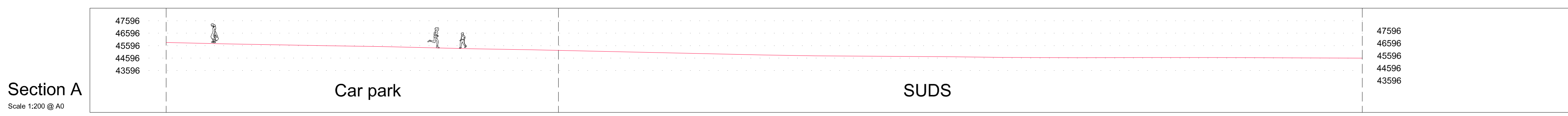
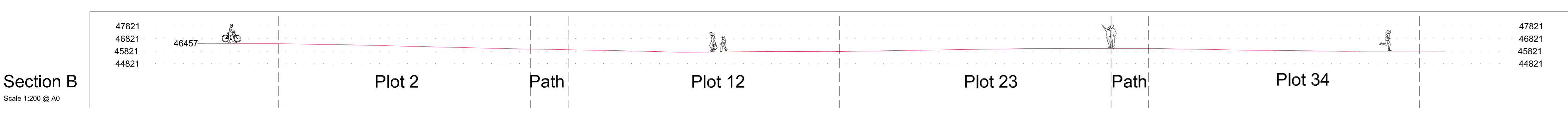


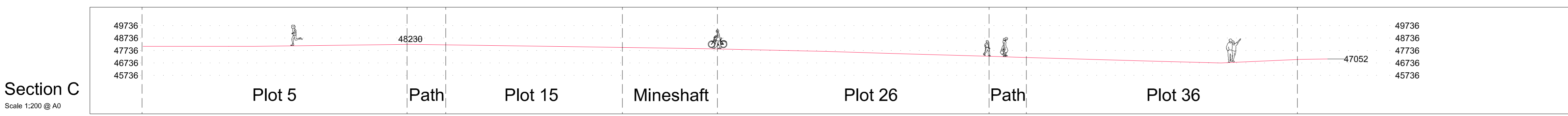
Proposed Location
Scale 1:1000 @ A0



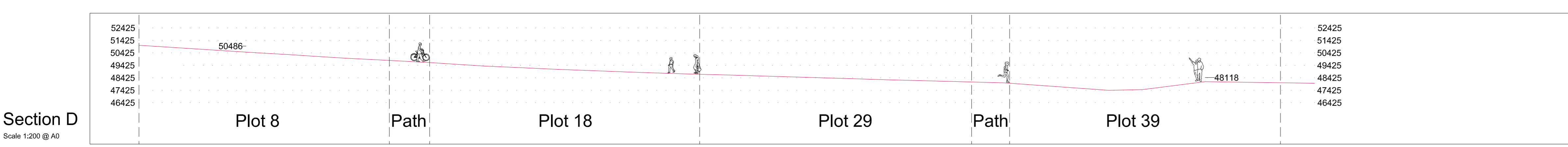
Section A
Scale 1:200 @ A0



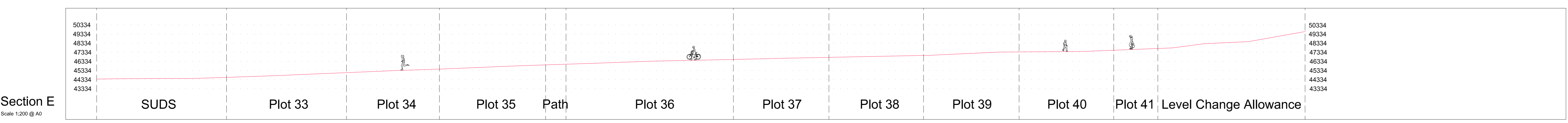
Section B
Scale 1:200 @ A0



Section C
Scale 1:200 @ A0



Section D
Scale 1:200 @ A0



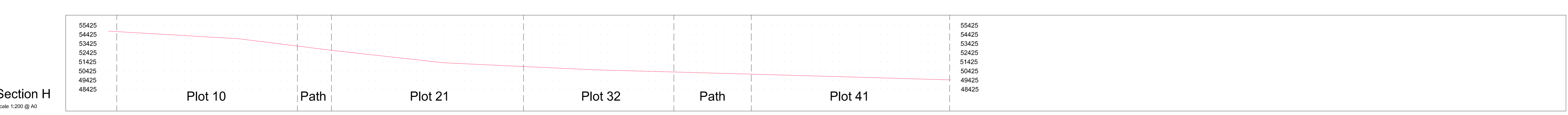
Section E
Scale 1:200 @ A0



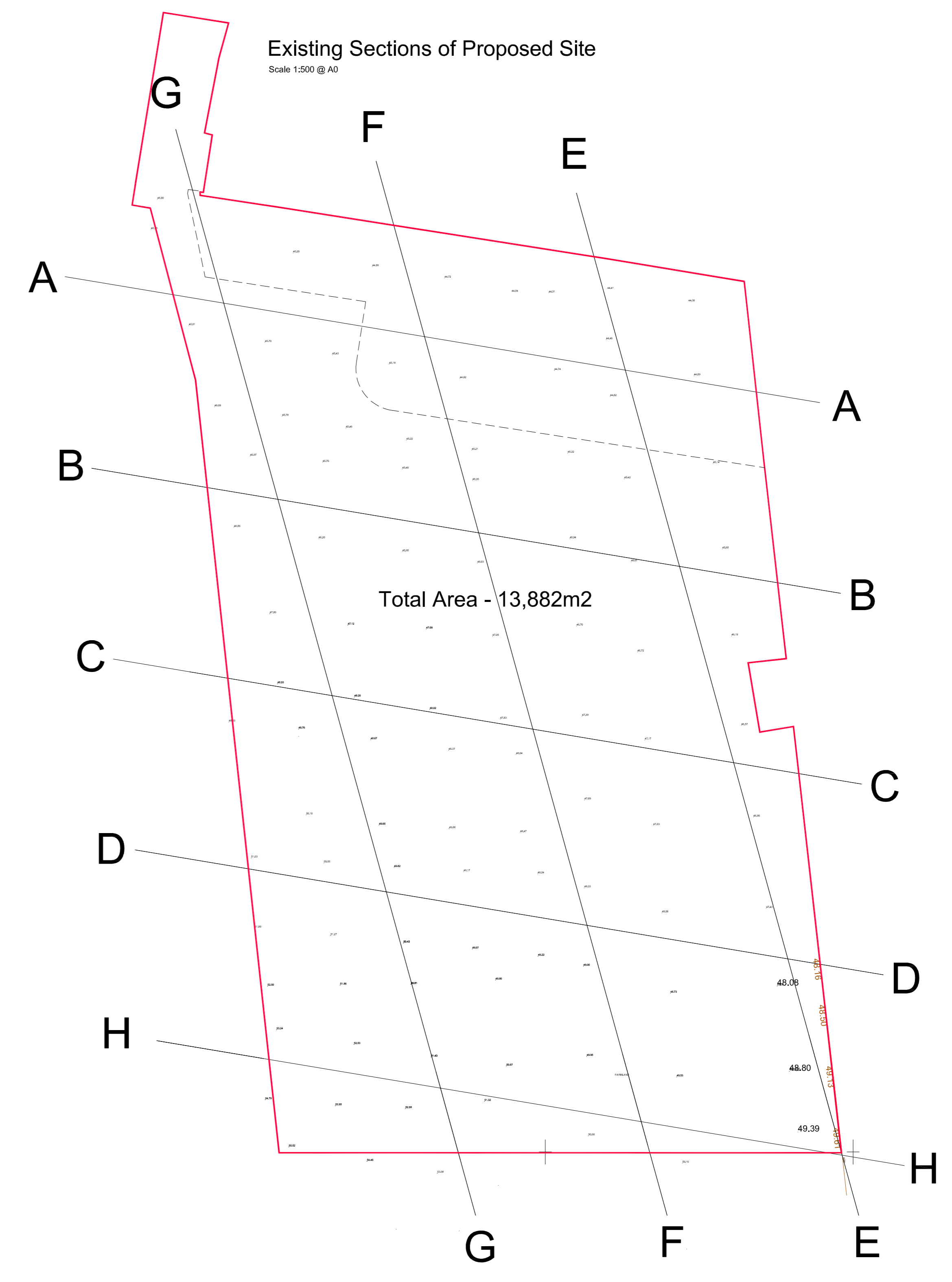
Section F
Scale 1:200 @ A0



Section G
Scale 1:200 @ A0



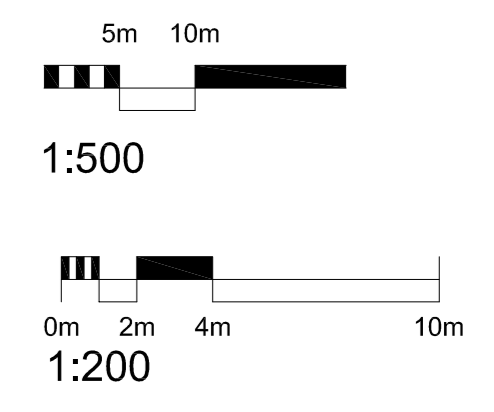
Section H
Scale 1:200 @ A0



Existing Sections of Proposed Site
Scale 1:500 @ A0

Notes

THIS DRAWING READ IN CONJUNCTION WITH:



PO3	Layout Change	22.03.21	TE	IT
PO2	Tender Issue	22.02.21	TE	IT
PO1	Planning Issue	26.10.20	TE	IT
Rev	Description	Date	Dr by	App by
original				
TE		19.07.20		IT

client	Kirklees Council
project	Allotment Relocation
drawing	Proposed Location Existing Sections
drawing number	2020.00326.001
revision number	197911-AHR-AL-SO-DR-A-PL-005
revision description	PO3 Planning
revision date	As Shown @A0

This drawing to be used in conjunction with all related drawings. All dimensions must be checked and verified on site before commencing any work or producing any drawings. The copyright shall be notified immediately of any discrepancy. This drawing is copyright and remains the property of AHR.