

Envirocheck[®] Report:

Datasheet

Order Details:

Order Number:

226382729_1_1

Customer Reference:

44688

National Grid Reference:

423390, 426680

Slice:

A

Site Area (Ha):

0.93

Search Buffer (m):

1000

Site Details:

Site at 423390, 426690

Client Details:

Ms J Almond
Eastwood & Partners Ltd
St Andrews House
23 Kingfield Road
Sheffield
S11 9AS

Report Section	Page Number
Summary	-
Agency & Hydrological	1
Waste	21
Hazardous Substances	32
Geological	34
Industrial Land Use	46
Sensitive Land Use	70
Data Currency	71
Data Suppliers	77
Useful Contacts	78

Introduction

The Environment Act 1995 has made site sensitivity a key issue, as the legislation pays as much attention to the pathways by which contamination could spread, and to the vulnerable targets of contamination, as it does the potential sources of contamination. For this reason, Landmark's Site Sensitivity maps and Datasheet(s) place great emphasis on statutory data provided by the Environment Agency/Natural Resources Wales and the Scottish Environment Protection Agency; it also incorporates data from Natural England (and the Scottish and Welsh equivalents) and Local Authorities; and highlights hydrogeological features required by environmental and geotechnical consultants. It does not include any information concerning past uses of land. The datasheet is produced by querying the Landmark database to a distance defined by the client from a site boundary provided by the client. In this datasheet the National Grid References (NGRs) are rounded to the nearest 10m in accordance with Landmark's agreements with a number of Data Suppliers.

Copyright Notice

© Landmark Information Group Limited 2019. The Copyright on the information and data and its format as contained in this Envirocheck® Report ("Report") is the property of Landmark Information Group Limited ("Landmark") and several other Data Providers, including (but not limited to) Ordnance Survey, British Geological Survey, the Environment Agency/Natural Resources Wales and Natural England, and must not be reproduced in whole or in part by photocopying or any other method. The Report is supplied under Landmark's Terms and Conditions accepted by the Customer. A copy of Landmark's Terms and Conditions can be found with the index Map for this report. Additional copies of the Report may be obtained from Landmark, subject to Landmark's charges in force from time to time. The Copyright, design rights and any other intellectual rights shall remain the exclusive property of Landmark and/or other Data providers, whose Copyright material has been included in this Report. © Environment Agency & United Kingdom Research and Innovation 2019. © Natural Resources Wales & United Kingdom Research and Innovation 2019.

Natural England Copyright Notice

Site of Special Scientific Interest, National Nature Reserve, Ramsar, Special Protection Area, Special Conservation Area, Marine Nature Reserve data (derived from Ordnance Survey 1:10000 raster) is provided by, and used with the permission of, Natural England who retain the copyright and Intellectual Property Rights for the data.

Scottish Natural Heritage Copyright

Contains SNH information licensed under the Open Government Licence v3.0.

Ove Arup Copyright Notice

The Mining Instability data was obtained on licence from Ove Arup & Partners Limited (for further information, contact mining.review@arup.com). No reproduction or further use of such Data is to be made without the prior written consent of Ove Arup & Partners Limited. The supplied Mining Instability data is derived from publicly available records and other third party sources and neither Ove Arup & Partners nor Landmark warrant the accuracy or completeness of such information or data.

Peter Brett Associates Copyright Notice

The cavity data presented has been extracted from the PBA enhanced version of the original DEFRA national cavity databases. PBA/DEFRA retain the copyright & intellectual property rights in the data. Whilst all reasonable efforts are made to check that the information contained in the cavity databases is accurate we do not warrant that the data is complete or error free. The information is based upon our own researches and those collated from a number of external sources and is continually being augmented and updated by PBA. In no event shall PBA/DEFRA or Landmark be liable for any loss or damage including, without limitation, indirect or consequential loss or damage arising from the use of this data.

Radon Potential dataset Copyright Notice

Information supplied from a joint dataset compiled by The British Geological Survey and Public Health England.

Natural Resources Wales Copyright Notice

Contains Natural Resources Wales information © Natural Resources Wales and Database Right. All rights Reserved. Contains Ordnance Survey Data. Ordnance Survey Licence number 100019741. Crown Copyright and Database Right. Contains Natural Resources Wales information © Natural Resources Wales and Database Right. All rights Reserved. Some features of this information are based on digital spatial data licensed from the Centre for Ecology & Hydrology © NERC (CEH). Dftra, Met Office and DARD Rivers Agency © Crown copyright. © Cranfield University. © James Hutton Institute. Contains OS data © Crown copyright and database right 2019. Land & Property Services © Crown copyright and database right.

Report Version v53.0

Data Type	Page Number	On Site	0 to 250m	251 to 500m	501 to 1000m (*up to 2000m)
Agency & Hydrological					
BGS Groundwater Flooding Susceptibility	pg 1	Yes	Yes	Yes	n/a
Contaminated Land Register Entries and Notices					
Discharge Consents	pg 2				3
Prosecutions Relating to Controlled Waters			n/a	n/a	n/a
Enforcement and Prohibition Notices	pg 2			1	
Integrated Pollution Controls	pg 2			4	
Integrated Pollution Prevention And Control	pg 3			1	3
Local Authority Integrated Pollution Prevention And Control					
Local Authority Pollution Prevention and Controls	pg 4				12
Local Authority Pollution Prevention and Control Enforcements					
Nearest Surface Water Feature	pg 6		Yes		
Pollution Incidents to Controlled Waters	pg 6		1	10	23
Prosecutions Relating to Authorised Processes					
Registered Radioactive Substances					
River Quality					
River Quality Biology Sampling Points					
River Quality Chemistry Sampling Points					
Substantiated Pollution Incident Register	pg 11		1		2
Water Abstractions	pg 12				(*12)
Water Industry Act Referrals					
Groundwater Vulnerability Map	pg 15	Yes	n/a	n/a	n/a
Groundwater Vulnerability - Soluble Rock Risk			n/a	n/a	n/a
Groundwater Vulnerability - Local Information			n/a	n/a	n/a
Bedrock Aquifer Designations	pg 15	Yes	n/a	n/a	n/a
Superficial Aquifer Designations			n/a	n/a	n/a
Source Protection Zones					
Extreme Flooding from Rivers or Sea without Defences				n/a	n/a
Flooding from Rivers or Sea without Defences				n/a	n/a
Areas Benefiting from Flood Defences				n/a	n/a
Flood Water Storage Areas				n/a	n/a
Flood Defences				n/a	n/a
OS Water Network Lines	pg 15		3	2	42

Data Type	Page Number	On Site	0 to 250m	251 to 500m	501 to 1000m (*up to 2000m)
Waste					
BGS Recorded Landfill Sites	pg 21			2	
Historical Landfill Sites	pg 21	1		2	1
Integrated Pollution Control Registered Waste Sites					
Licensed Waste Management Facilities (Landfill Boundaries)	pg 22				1
Licensed Waste Management Facilities (Locations)	pg 22		3	1	4
Local Authority Landfill Coverage		1	n/a	n/a	n/a
Local Authority Recorded Landfill Sites					
Potentially Infilled Land (Non-Water)	pg 24		3	5	24
Potentially Infilled Land (Water)	pg 26		5	3	9
Registered Landfill Sites	pg 27		1	2	1
Registered Waste Transfer Sites	pg 28			2	2
Registered Waste Treatment or Disposal Sites	pg 30		1	1	2
Hazardous Substances					
Control of Major Accident Hazards Sites (COMAH)	pg 32			1	
Explosive Sites					
Notification of Installations Handling Hazardous Substances (NIHHS)					
Planning Hazardous Substance Consents	pg 32			8	
Planning Hazardous Substance Enforcements					

Data Type	Page Number	On Site	0 to 250m	251 to 500m	501 to 1000m (*up to 2000m)
Geological					
BGS 1:625,000 Solid Geology	pg 34	Yes	n/a	n/a	n/a
BGS Estimated Soil Chemistry	pg 34	Yes	Yes	Yes	Yes
BGS Recorded Mineral Sites	pg 40		2	3	23
BGS Urban Soil Chemistry					
BGS Urban Soil Chemistry Averages					
CBSCB Compensation District			n/a	n/a	n/a
Coal Mining Affected Areas	pg 44	Yes	n/a	n/a	n/a
Mining Instability	pg 44	Yes	n/a	n/a	n/a
Man-Made Mining Cavities					
Natural Cavities					
Non Coal Mining Areas of Great Britain				n/a	n/a
Potential for Collapsible Ground Stability Hazards	pg 44	Yes		n/a	n/a
Potential for Compressible Ground Stability Hazards	pg 44		Yes	n/a	n/a
Potential for Ground Dissolution Stability Hazards				n/a	n/a
Potential for Landslide Ground Stability Hazards	pg 45	Yes		n/a	n/a
Potential for Running Sand Ground Stability Hazards	pg 45		Yes	n/a	n/a
Potential for Shrinking or Swelling Clay Ground Stability Hazards	pg 45	Yes		n/a	n/a
Radon Potential - Radon Affected Areas			n/a	n/a	n/a
Radon Potential - Radon Protection Measures			n/a	n/a	n/a
Industrial Land Use					
Contemporary Trade Directory Entries	pg 46		23	33	110
Fuel Station Entries	pg 60				2
Points of Interest - Commercial Services	pg 60		13	10	37
Points of Interest - Education and Health					
Points of Interest - Manufacturing and Production	pg 65		6	5	25
Points of Interest - Public Infrastructure	pg 68			3	5
Points of Interest - Recreational and Environmental	pg 69		2		
Gas Pipelines					
Underground Electrical Cables					

Data Type	Page Number	On Site	0 to 250m	251 to 500m	501 to 1000m (*up to 2000m)
Sensitive Land Use					
Ancient Woodland	pg 70				1
Areas of Adopted Green Belt	pg 70			2	1
Areas of Unadopted Green Belt	pg 70			2	
Areas of Outstanding Natural Beauty					
Environmentally Sensitive Areas					
Forest Parks					
Local Nature Reserves					
Marine Nature Reserves					
National Nature Reserves					
National Parks					
Nitrate Sensitive Areas					
Nitrate Vulnerable Zones					
Ramsar Sites					
Sites of Special Scientific Interest					
Special Areas of Conservation					
Special Protection Areas					
World Heritage Sites					

Map ID	Details	Quadrant Reference (Compass Direction)	Estimated Distance From Site	Contact	NGR
	BGS Groundwater Flooding Susceptibility Flooding Type: Limited Potential for Groundwater Flooding to Occur	A13NW (E)	0	1	423393 426685
	BGS Groundwater Flooding Susceptibility Flooding Type: Limited Potential for Groundwater Flooding to Occur	A13NW (W)	241	1	423100 426700
	BGS Groundwater Flooding Susceptibility Flooding Type: Potential for Groundwater Flooding of Property Situated Below Ground Level	A13NW (W)	241	1	423100 426750
	BGS Groundwater Flooding Susceptibility Flooding Type: Limited Potential for Groundwater Flooding to Occur	A13NE (N)	264	1	423500 427000
	BGS Groundwater Flooding Susceptibility Flooding Type: Potential for Groundwater Flooding of Property Situated Below Ground Level	A12NE (W)	291	1	423050 426700
	BGS Groundwater Flooding Susceptibility Flooding Type: Potential for Groundwater Flooding of Property Situated Below Ground Level	A12NE (W)	291	1	423050 426750
	BGS Groundwater Flooding Susceptibility Flooding Type: Limited Potential for Groundwater Flooding to Occur	A12NE (W)	295	1	423050 426685
	BGS Groundwater Flooding Susceptibility Flooding Type: Potential for Groundwater Flooding to Occur at Surface	A12NE (W)	296	1	423050 426800
	BGS Groundwater Flooding Susceptibility Flooding Type: Limited Potential for Groundwater Flooding to Occur	A13NW (NW)	316	1	423100 426950
	BGS Groundwater Flooding Susceptibility Flooding Type: Potential for Groundwater Flooding of Property Situated Below Ground Level	A12NE (NW)	329	1	423050 426900
	BGS Groundwater Flooding Susceptibility Flooding Type: Potential for Groundwater Flooding of Property Situated Below Ground Level	A12NE (W)	344	1	423000 426685
	BGS Groundwater Flooding Susceptibility Flooding Type: Potential for Groundwater Flooding of Property Situated Below Ground Level	A12SE (W)	354	1	423000 426650
	BGS Groundwater Flooding Susceptibility Flooding Type: Limited Potential for Groundwater Flooding to Occur	A8NE (SE)	367	1	423600 426300
	BGS Groundwater Flooding Susceptibility Flooding Type: Limited Potential for Groundwater Flooding to Occur	A12SE (W)	367	1	423000 426600
	BGS Groundwater Flooding Susceptibility Flooding Type: Potential for Groundwater Flooding of Property Situated Below Ground Level	A12SE (W)	416	1	422950 426600
	BGS Groundwater Flooding Susceptibility Flooding Type: Limited Potential for Groundwater Flooding to Occur	A12SE (W)	429	1	422950 426550
	BGS Groundwater Flooding Susceptibility Flooding Type: Potential for Groundwater Flooding of Property Situated Below Ground Level	A12NE (W)	453	1	422900 426850
	BGS Groundwater Flooding Susceptibility Flooding Type: Potential for Groundwater Flooding of Property Situated Below Ground Level	A17SE (NW)	459	1	423050 427100
	BGS Groundwater Flooding Susceptibility Flooding Type: Potential for Groundwater Flooding to Occur at Surface	A12NE (NW)	486	1	422900 426950

Map ID	Details	Quadrant Reference (Compass Direction)	Estimated Distance From Site	Contact	NGR
1	<p>Discharge Consents</p> <p>Operator: Yorkshire Water Services Ltd Property Type: STORM TANK/CSO ON SEWERAGE NETWORK (WATER COMPANY) Location: Helliwell Syke Cso Whitehall Road [A68] (Off), Lightcliffe Golfcourse, Halifax, West Yorkshire Authority: Environment Agency, North East Region Catchment Area: Calder Reference: Wra8430 Permit Version: 1 Effective Date: 31st March 2005 Issued Date: 28th February 2005 Revocation Date: Not Supplied Discharge Type: Sewage Discharges - Stw Storm Overflow/Storm Tank - Water Company Discharge: Freshwater Stream/River Environment: Receiving Water: Helliwell Syke Status: New Consent (Water Resources Act 1991, Section 88 & Schedule 10 as amended by Environment Act 1995) Positional Accuracy: Located by supplier to within 10m</p>	A8NE (S)	578	2	423590 426060
2	<p>Discharge Consents</p> <p>Operator: Woodnab Chemicals Co Ltd, Property Type: MAKING OF CHEMICALS + CHEMICAL PRODUCTS Location: Woodnab (Chemicals) Co Ltd, Chemica, L Works, Pheasant Drive, Birstal, L (Cooling Water) Authority: Environment Agency, North East Region Catchment Area: Calder Reference: C3948 Permit Version: 1 Effective Date: 5th July 1985 Issued Date: 5th July 1985 Revocation Date: 19th November 1990 Discharge Type: Trade Discharge - Process Water Discharge: Freshwater Stream/River Environment: Receiving Water: Howden Clough Beck Status: Post National Rivers Authority Legislation where issue date > 31/08/1989 Positional Accuracy: Located by supplier to within 100m</p>	A14NE (E)	695	2	424100 426900
3	<p>Discharge Consents</p> <p>Operator: Landfill Site Opencast Coal Site Drainage Property Type: Not Given Location: Location Description Not Available Authority: Environment Agency, North East Region Catchment Area: Not Given Reference: 44290705 Permit Version: Not Supplied Effective Date: Not Supplied Issued Date: Not Supplied Revocation Date: Not Supplied Discharge Type: Trade Effluent Discharge: Freshwater Stream/River Environment: Receiving Water: Not Supplied Status: Not Supplied Positional Accuracy: Located by supplier to within 100m</p>	A19NE (NE)	948	2	424100 427400
4	<p>Enforcement and Prohibition Notices</p> <p>Location: Pennine View Trading Estate, Birstall, BATLEY, West Yorkshire, WF17 9NF Permit Reference: NOT GIVEN Enforcement Date: 18th December 1998 Details: EA News Release 18/12/1998, An open bag of asbestos dust was discovered. Positional Accuracy: Manually positioned within the geographical locality</p>	A18SW (NW)	380	2	423205 427100
5	<p>Integrated Pollution Controls</p> <p>Name: Tmd Friction Uk Ltd Location: Pennine View, Birstall, BATLEY, West Yorkshire, WF17 9NF Authority: Environment Agency, North East Region Permit Reference: AU0686 Dated: 7th December 1995 Process Type: IPC minor (non-substantial) variation to previous variation Description: 3.2 A (A) processes involving Asbestos within the Mineral Industry Status: Authorisation superseded by a substantial or non substantial variation Positional Accuracy: Manually positioned to the road within the address or location</p>	A13NW (NW)	301	2	423203 427013

Map ID	Details	Quadrant Reference (Compass Direction)	Estimated Distance From Site	Contact	NGR
6	<p>Integrated Pollution Controls</p> <p>Name: Tmd Friction Uk Ltd Location: Pennine View, Birstall, BATLEY, West Yorkshire, WF17 9NF Authority: Environment Agency, North East Region Permit Reference: BD3574 Dated: 24th November 1998 Process Type: IPC minor (non-substantial) variation to previous variation Description: 3.2 A (A) processes involving Asbestos within the Mineral Industry Status: Authorisation revoked Positional Accuracy: Manually positioned to the road within the address or location</p>	A18SW (NW)	353	2	423178 427058
7	<p>Integrated Pollution Controls</p> <p>Name: Tmd Friction Uk Ltd Location: Pennine View, Birstall, BATLEY, West Yorkshire, WF17 9NF Authority: Environment Agency, North East Region Permit Reference: AI0136 Dated: 17th August 1993 Process Type: IPC application for process that was regulated by HMIP for air releases under previous legislation Description: 3.2 A (A) processes involving Asbestos within the Mineral Industry Status: Authorisation superseded by a substantial or non substantial variation Positional Accuracy: Manually positioned to the road within the address or location</p>	A18SW (N)	405	2	423274 427145
8	<p>Integrated Pollution Controls</p> <p>Name: Tennants Location: Gelderd Road, Birstall, BATLEY, West Yorkshire, WF17 9LS Authority: Environment Agency, North East Region Permit Reference: AL5178 Dated: 24th December 1993 Process Type: Application since found to be exempt from IPC Description: 4.3 A (F) Acid processes within the Chemical Industry Status: Application since found to be exempt from IPC Positional Accuracy: Unknown</p>	A18SW (N)	451	2	423300 427195
9	<p>Integrated Pollution Prevention And Control</p> <p>Name: Mars Petcare Uk Location: Batley Pet Foods - Epr/Dp3339gw, 1, Oakwell Way, Birstall, BATLEY, West Yorkshire, WF17 9LU Authority: Environment Agency, North East Region Permit Reference: FP3136CU Original Permit Ref: Dp3339gw Effective Date: 17th September 2012 Status: Effective Application Type: Variation App. Sub Type: Standard Positional Accuracy: Located by supplier to within 100m Activity Code: 6.8 A(1) (D) (I) Activity Description: Animal Vegetable & Food; Treating Etc Animal Raw Materials (Not Milk) For Food >75T/D Primary Activity: Y Activity Code: 0.0 Associated Process Activity Description: Associated Process Primary Activity: N</p>	A18SW (N)	476	2	423200 427200
10	<p>Integrated Pollution Prevention And Control</p> <p>Name: Mars Uk Ltd Location: Batley Pet Foods, 1, Oakwell Way, Birstall, Batley, West Yorkshire, wf17 6lu Authority: Environment Agency, North East Region Permit Reference: Fp3430bj Original Permit Ref: Fp3430bj Effective Date: 22nd July 2005 Status: Superseded By Variation Application Type: Application App. Sub Type: New Positional Accuracy: Manually positioned to the road within the address or location Activity Code: 6.8 A(1) (D) (I) Activity Description: Animal Vegetable & Food; Treating Etc Animal Raw Materials (Not Milk) For Food >75T/D Primary Activity: Y Activity Code: 0.0 Associated Process Activity Description: Associated Process Primary Activity: N</p>	A18NW (N)	644	2	423282 427387

Map ID	Details	Quadrant Reference (Compass Direction)	Estimated Distance From Site	Contact	NGR
11	<p>Integrated Pollution Prevention And Control</p> <p>Name: Mars Petcare Uk Location: Mars Petcare Uk, Batley, 1, Oakwell Way,Birstall,, BATLEY, West Yorkshire, WF17 9LU Authority: Environment Agency, North East Region Permit Reference: DP3339GW Original Permit Ref: Dp3339gw Effective Date: 13th January 2009 Status: Superseded By Variation Application Type: Transfer App. Sub Type: Whole limited change in management Positional Accuracy: Automatically positioned to the address Activity Code: 0.0 Associated Process Activity Description: Associated Process Primary Activity: N Activity Code: 6.8 A(1) (D) (I) Activity Description: Animal Vegetable & Food; Treating Etc Animal Raw Materials (Not Milk) For Food >75T/D Primary Activity: Y</p>	A18NW (N)	736	2	423172 427462
11	<p>Integrated Pollution Prevention And Control</p> <p>Name: Mars Uk Ltd Location: Masterfoods, 1, Oakwell Way,Birstall,, Batley, West Yorkshire, wf17 6lu Authority: Environment Agency, North East Region Permit Reference: QP3936LW Original Permit Ref: Fp3430bj Effective Date: 4th April 2007 Status: Superseded By Variation Application Type: Variation App. Sub Type: Simple Standard Variation Positional Accuracy: Manually positioned to the address or location Activity Code: 6.8 A(1) (D) (I) Activity Description: Animal Vegetable & Food; Treating Etc Animal Raw Materials (Not Milk) For Food >75T/D Primary Activity: Y Activity Code: 0.0 Associated Process Activity Description: Associated Process Primary Activity: N</p>	A18NW (N)	736	2	423171 427461
12	<p>Local Authority Pollution Prevention and Controls</p> <p>Name: W I Commercial Painters Location: Unit 2 Hilltop Garage, Gelderd Road, Birstall, Wf17 9lx Authority: Kirklees Metropolitan Borough Council, Environmental Health Department Permit Reference: Ppc E 86 Dated: Not Supplied Process Type: Local Authority Pollution Prevention and Control Description: PG6/34 Respraying of road vehicles Status: Permitted Positional Accuracy: Manually positioned to the address or location</p>	A18SE (N)	508	3	423451 427259
13	<p>Local Authority Pollution Prevention and Controls</p> <p>Name: Mastercars (Birstall) Ltd Location: Dark Lane, Birstall, Batley, Wf17 9lw Authority: Kirklees Metropolitan Borough Council, Environmental Health Department Permit Reference: PPC E 162 Dated: Not Supplied Process Type: Local Authority Pollution Prevention and Control Description: PG6/34 Respraying of road vehicles Status: Permitted Positional Accuracy: Manually positioned to the road within the address or location</p>	A17SE (NW)	552	3	422934 427118
14	<p>Local Authority Pollution Prevention and Controls</p> <p>Name: Astracast Plc Location: P O Box 20, Spring Ram Business Park, Birstall, Wf17 9lx Authority: Kirklees Metropolitan Borough Council, Environmental Health Department Permit Reference: PPC E 85 Dated: Not Supplied Process Type: Local Authority Pollution Prevention and Control Description: PG4/2 Processes for the manufacture of fibre reinforced plastics Status: Permitted Positional Accuracy: Manually positioned within the geographical locality</p>	A18SW (N)	557	3	423361 427308
15	<p>Local Authority Pollution Prevention and Controls</p> <p>Name: Masterfoods (Complementary Petcare) Location: Oakwell Way, Birstall, BATLEY, West Yorkshire, WF17 9 Authority: Kirklees Metropolitan Borough Council, Environmental Health Department Permit Reference: Epa E 38 Dated: Not Supplied Process Type: Local Authority Air Pollution Control Description: PG6/24 Pet food manufacturing Status: Authorisation revoked Positional Accuracy: Manually positioned to the road within the address or location</p>	A18SW (NW)	583	3	423118 427284

Map ID	Details	Quadrant Reference (Compass Direction)	Estimated Distance From Site	Contact	NGR
16	<p>Local Authority Pollution Prevention and Controls</p> <p>Name: Ram Bathrooms Plc Location: Po Box 24, Oakwell Way, GELDERED ROAD, Birstall, WF17 9LU Authority: Kirklees Metropolitan Borough Council, Environmental Health Department Permit Reference: Not Given Dated: Not Supplied Process Type: Local Authority Air Pollution Control Description: PG6/32 Adhesive coating Status: Authorisation revoked Positional Accuracy: Manually positioned to the road within the address or location</p>	A18SW (N)	591	3	423166 427310
17	<p>Local Authority Pollution Prevention and Controls</p> <p>Name: Contract Crushers Location: Unit 2 Britannia Mills, Gelderd Road, Birstall Authority: Kirklees Metropolitan Borough Council, Environmental Health Department Permit Reference: PPC E 149 Dated: Not Supplied Process Type: Local Authority Pollution Prevention and Control Description: PG3/16 Mobile screening and crushing processes Status: Permitted Positional Accuracy: Manually positioned to the address or location</p>	A12SE (W)	619	3	422762 426516
18	<p>Local Authority Pollution Prevention and Controls</p> <p>Name: Mastercars (Birstall) Ltd Location: Howden Clough Industrial Estate, Leeds Road, Birstall Authority: Kirklees Metropolitan Borough Council, Environmental Health Department Permit Reference: PPC E 151 Dated: Not Supplied Process Type: Local Authority Pollution Prevention and Control Description: PG6/34 Respraying of road vehicles Status: Permitted Positional Accuracy: Manually positioned to the address or location</p>	A14NW (NE)	627	3	423989 426984
19	<p>Local Authority Pollution Prevention and Controls</p> <p>Name: Jaccuzzi Uk Ltd Location: Oakwell Way, Birstall, BATLEY, West Yorkshire, WF17 9LU Authority: Kirklees Metropolitan Borough Council, Environmental Health Department Permit Reference: Not Given Dated: Not Supplied Process Type: Local Authority Air Pollution Control Description: Part B process (no specific reference) Status: Authorised Positional Accuracy: Manually positioned within the geographical locality</p>	A18NW (N)	687	3	423167 427410
20	<p>Local Authority Pollution Prevention and Controls</p> <p>Name: Murco Petroleum Ltd Location: West Yorkshire Retail Park, Holden Ing Way, Birstall, Batley, West Yorkshire, WF17 9AE Authority: Kirklees Metropolitan Borough Council, Environmental Health Department Permit Reference: Epa E 114 Dated: Not Supplied Process Type: Local Authority Air Pollution Control Description: PG1/14 Petrol filling station Status: Authorisation revoked Positional Accuracy: Automatically positioned to the address</p>	A18NE (N)	872	3	423598 427604
20	<p>Local Authority Pollution Prevention and Controls</p> <p>Name: Anglo Petroleum Limited Location: Birstall Service Station, Holden Ing Way, Birstall, Batley, WF17 9AE Authority: Kirklees Metropolitan Borough Council, Environmental Health Department Permit Reference: Not Supplied Dated: Not Supplied Process Type: Local Authority Air Pollution Control Description: PG1/14 Petrol filling station Status: Authorised Positional Accuracy: Automatically positioned to the address</p>	A18NE (N)	872	3	423598 427604
21	<p>Local Authority Pollution Prevention and Controls</p> <p>Name: The Dry Cleaning Centre Location: 17 Low Lane, Birstall, WF17 9EY Authority: Kirklees Metropolitan Borough Council, Environmental Health Department Permit Reference: PPC E 146 Dated: Not Supplied Process Type: Local Authority Pollution Prevention and Control Description: PG6/46 Dry cleaning Status: Permitted Positional Accuracy: Manually positioned to the address or location</p>	A7NW (SW)	958	3	422501 426255

Map ID	Details	Quadrant Reference (Compass Direction)	Estimated Distance From Site	Contact	NGR
22	<p>Local Authority Pollution Prevention and Controls</p> <p>Name: Cis Ltd Location: Owlter Lane, Birstall, Batley, West Yorkshire, WF17 9BW Authority: Kirklees Metropolitan Borough Council, Environmental Health Department Permit Reference: Epa E 91 Dated: Not Supplied Process Type: Local Authority Air Pollution Control Description: PG1/Waste oil burners, less than 0.4MW net rated thermal input Status: Authorisation revoked Positional Accuracy: Automatically positioned to the address</p>	A17NE (NW)	991	3	422766 427552
	<p>Nearest Surface Water Feature</p>	A13NE (NE)	101	-	423489 426812
23	<p>Pollution Incidents to Controlled Waters</p> <p>Property Type: Water Company Sewage: Foul Sewer Location: Mouth/Scotia Beck Batley Beck Afl Authority: Environment Agency, North East Region Pollutant: Chemicals - Unknown Note: Not Supplied Incident Date: 2nd July 1989 Incident Reference: 101073 Catchment Area: Not Given Receiving Water: Freshwater Stream/River Cause of Incident: Not Given Incident Severity: Category 2 - Significant Incident Positional Accuracy: Located by supplier to within 100m</p>	A13NW (NW)	160	2	423300 426900
24	<p>Pollution Incidents to Controlled Waters</p> <p>Property Type: Miscellaneous Premises: Unknown Location: Gelderd Road Authority: Environment Agency, North East Region Pollutant: Unknown Note: Not Supplied Incident Date: 12th January 1989 Incident Reference: 8459 Catchment Area: Not Given Receiving Water: Not Given Cause of Incident: Not Given Incident Severity: Category 2 - Significant Incident Positional Accuracy: Located by supplier to within 100m</p>	A18SW (N)	357	2	423300 427100
25	<p>Pollution Incidents to Controlled Waters</p> <p>Property Type: Industrial Premises Location: Clough House Howden Clough Authority: Environment Agency, North East Region Pollutant: Industrial Effluent Note: Not Supplied Incident Date: 25th September 1990 Incident Reference: 115276 Catchment Area: Not Given Receiving Water: Freshwater Stream/River Cause of Incident: Not Given Incident Severity: Category 3 - Minor Incident Positional Accuracy: Located by supplier to within 100m</p>	A18SW (NW)	377	2	423200 427095
25	<p>Pollution Incidents to Controlled Waters</p> <p>Property Type: Miscellaneous Premises: Unknown Location: Gelderd Road Authority: Environment Agency, North East Region Pollutant: Unknown Note: Not Supplied Incident Date: 12th January 1989 Incident Reference: 8458 Catchment Area: Not Given Receiving Water: Not Given Cause of Incident: Not Given Incident Severity: Category 2 - Significant Incident Positional Accuracy: Located by supplier to within 100m</p>	A18SW (NW)	382	2	423200 427100
26	<p>Pollution Incidents to Controlled Waters</p> <p>Property Type: Industrial Premises Location: Mouth/Scotia Beck Batley Beck Afl Authority: Environment Agency, North East Region Pollutant: Industrial Effluent Note: Not Supplied Incident Date: 15th October 1990 Incident Reference: 115831 Catchment Area: Not Given Receiving Water: Freshwater Stream/River Cause of Incident: Not Given Incident Severity: Category 1 - Major Incident Positional Accuracy: Located by supplier to within 100m</p>	A14NW (E)	379	2	423800 426800

Map ID	Details	Quadrant Reference (Compass Direction)	Estimated Distance From Site	Contact	NGR
27	<p>Pollution Incidents to Controlled Waters</p> <p>Property Type: Industrial Premises Location: Mouth/Scotia Beck Batley Beck Afl Authority: Environment Agency, North East Region Pollutant: Mud/Clay/Soil Note: Not Supplied Incident Date: 16th October 1990 Incident Reference: 115841 Catchment Area: Not Given Receiving Water: Freshwater Stream/River Cause of Incident: Not Given Incident Severity: Category 1 - Major Incident Positional Accuracy: Located by supplier to within 100m</p>	A14NW (NE)	420	2	423800 426900
28	<p>Pollution Incidents to Controlled Waters</p> <p>Property Type: Miscellaneous Premises: Unknown Location: Nab Lane Industrial Estate, Gelderd Road Authority: Environment Agency, North East Region Pollutant: Unknown Note: Not Supplied Incident Date: 20th January 1989 Incident Reference: 8482 Catchment Area: Not Given Receiving Water: Not Given Cause of Incident: Not Given Incident Severity: Category 3 - Minor Incident Positional Accuracy: Located by supplier to within 100m</p>	A18SW (NW)	429	2	423100 427100
29	<p>Pollution Incidents to Controlled Waters</p> <p>Property Type: Industrial Premises Location: Mouth/Scotia Beck Batley Beck Afl Authority: Environment Agency, North East Region Pollutant: Unknown Note: Not Supplied Incident Date: 18th December 1991 Incident Reference: 129280 Catchment Area: Not Given Receiving Water: Groundwater Cause of Incident: Not Given Incident Severity: Category 3 - Minor Incident Positional Accuracy: Located by supplier to within 100m</p>	A18SE (N)	447	2	423400 427200
30	<p>Pollution Incidents to Controlled Waters</p> <p>Property Type: Miscellaneous Premises: Unknown Location: Gelderd Road Authority: Environment Agency, North East Region Pollutant: Unknown Note: Not Supplied Incident Date: 18th January 1989 Incident Reference: 8447 Catchment Area: Not Given Receiving Water: Not Given Cause of Incident: Not Given Incident Severity: Category 3 - Minor Incident Positional Accuracy: Located by supplier to within 100m</p>	A18SW (N)	451	2	423300 427195
30	<p>Pollution Incidents to Controlled Waters</p> <p>Property Type: Miscellaneous Premises: Unknown Location: Gelderd Road Authority: Environment Agency, North East Region Pollutant: Unknown Note: Not Supplied Incident Date: 11th January 1989 Incident Reference: 8441 Catchment Area: Not Given Receiving Water: Not Given Cause of Incident: Not Given Incident Severity: Category 3 - Minor Incident Positional Accuracy: Located by supplier to within 100m</p>	A18SW (N)	456	2	423300 427200
31	<p>Pollution Incidents to Controlled Waters</p> <p>Property Type: Highway/Car Park Location: Mouth/Scotia Beck Batley Beck Afl Authority: Environment Agency, North East Region Pollutant: Mud/Clay/Soil Note: Not Supplied Incident Date: 11th February 1991 Incident Reference: 119512 Catchment Area: Not Given Receiving Water: Freshwater Stream/River Cause of Incident: Not Given Incident Severity: Category 3 - Minor Incident Positional Accuracy: Located by supplier to within 100m</p>	A18SW (N)	476	2	423200 427200

Map ID	Details	Quadrant Reference (Compass Direction)	Estimated Distance From Site	Contact	NGR
32	<p>Pollution Incidents to Controlled Waters</p> <p>Property Type: Industrial Premises Location: Mouth/Gomersal Spen AfI Authority: Environment Agency, North East Region Pollutant: Unknown Note: Not Supplied Incident Date: 14th March 1991 Incident Reference: 120570 Catchment Area: Not Given Receiving Water: Freshwater Stream/River Cause of Incident: Not Given Incident Severity: Category 2 - Significant Incident Positional Accuracy: Located by supplier to within 100m</p>	A18SE (N)	555	2	423500 427300
33	<p>Pollution Incidents to Controlled Waters</p> <p>Property Type: Industrial Premises Location: Gelderd Road Authority: Environment Agency, North East Region Pollutant: Oils - Gas Oil Note: Not Supplied Incident Date: 20th February 1989 Incident Reference: 8609 Catchment Area: Not Given Receiving Water: Not Given Cause of Incident: Not Given Incident Severity: Category 3 - Minor Incident Positional Accuracy: Located by supplier to within 100m</p>	A18SW (N)	572	2	423200 427300
34	<p>Pollution Incidents to Controlled Waters</p> <p>Property Type: Industrial Premises Location: Mouth/Scotia Beck Batley Beck AfI Authority: Environment Agency, North East Region Pollutant: Contaminated Groundwater Note: Not Supplied Incident Date: 1st February 1991 Incident Reference: 119289 Catchment Area: Not Given Receiving Water: Freshwater Stream/River Cause of Incident: Not Given Incident Severity: Category 1 - Major Incident Positional Accuracy: Located by supplier to within 100m</p>	A19SW (NE)	600	2	423900 427095
34	<p>Pollution Incidents to Controlled Waters</p> <p>Property Type: Industrial Premises Location: Scotia Beck/Source Batley Beck Afu Authority: Environment Agency, North East Region Pollutant: Industrial Effluent Note: Not Supplied Incident Date: 21st August 1991 Incident Reference: 125443 Catchment Area: Not Given Receiving Water: Freshwater Stream/River Cause of Incident: Not Given Incident Severity: Category 2 - Significant Incident Positional Accuracy: Located by supplier to within 100m</p>	A19SW (NE)	603	2	423900 427100
35	<p>Pollution Incidents to Controlled Waters</p> <p>Property Type: Highway/Car Park Location: Mouth/Scotia Beck Batley Beck AfI Authority: Environment Agency, North East Region Pollutant: Oils - Diesel (Including Agricultural) Note: Not Supplied Incident Date: 1st November 1993 Incident Reference: 148545 Catchment Area: Not Given Receiving Water: Freshwater Stream/River Cause of Incident: Not Given Incident Severity: Category 3 - Minor Incident Positional Accuracy: Located by supplier to within 100m</p>	A18SW (NW)	605	2	423100 427300
36	<p>Pollution Incidents to Controlled Waters</p> <p>Property Type: Industrial Premises Location: Mouth/Scotia Beck Batley Beck AfI Authority: Environment Agency, North East Region Pollutant: Chemicals - Detergents/Surfactant Note: Not Supplied Incident Date: 11th January 1994 Incident Reference: 149623 Catchment Area: Not Given Receiving Water: Freshwater Stream/River Cause of Incident: Not Given Incident Severity: Category 3 - Minor Incident Positional Accuracy: Located by supplier to within 100m</p>	A18NE (N)	654	2	423500 427400

Map ID	Details	Quadrant Reference (Compass Direction)	Estimated Distance From Site	Contact	NGR
37	<p>Pollution Incidents to Controlled Waters</p> <p>Property Type: Industrial Premises Location: Nab Lane Industrial Estate, Gelderd Road Authority: Environment Agency, North East Region Pollutant: Miscellaneous - Vehicle Washings And De Waxing Note: Not Supplied Incident Date: 29th March 1989 Incident Reference: 8766 Catchment Area: Not Given Receiving Water: Freshwater Stream/River Cause of Incident: Not Given Incident Severity: Category 3 - Minor Incident Positional Accuracy: Located by supplier to within 100m</p>	A19SW (NE)	662	2	423900 427195
37	<p>Pollution Incidents to Controlled Waters</p> <p>Property Type: Industrial Premises Location: Nab Lane Authority: Environment Agency, North East Region Pollutant: Construction Materials Note: Not Supplied Incident Date: 26th April 1989 Incident Reference: 8969 Catchment Area: Not Given Receiving Water: Freshwater Stream/River Cause of Incident: Not Given Incident Severity: Category 3 - Minor Incident Positional Accuracy: Located by supplier to within 100m</p>	A19SW (NE)	666	2	423900 427200
38	<p>Pollution Incidents to Controlled Waters</p> <p>Property Type: Water Company Sewage: Foul Sewer Location: HOWDEN CLOUGH Authority: Environment Agency, North East Region Pollutant: Sewage - Wrong Connection Note: Batley Beck; No Fish Killed Incident Date: 25th September 1998 Incident Reference: SL980873 Catchment Area: Calder Tributaries Receiving Water: Freshwater Stream/River Cause of Incident: Not Given Incident Severity: Category 3 - Minor Incident Positional Accuracy: Located by supplier to within 100m</p>	A14NE (E)	668	2	424100 426795
38	<p>Pollution Incidents to Controlled Waters</p> <p>Property Type: Landfill/Waste Disposal Site Location: Mouth/Scotia Beck Batley Beck Afi Authority: Environment Agency, North East Region Pollutant: Miscellaneous - Tip Leachate Note: Not Supplied Incident Date: 30th January 1991 Incident Reference: 119216 Catchment Area: Not Given Receiving Water: Freshwater Stream/River Cause of Incident: Not Given Incident Severity: Category 1 - Major Incident Positional Accuracy: Located by supplier to within 100m</p>	A14NE (E)	669	2	424100 426800
39	<p>Pollution Incidents to Controlled Waters</p> <p>Property Type: Water Company Sewage: Foul Sewer Location: Scotia Beck/Source Batley Beck Afu Authority: Environment Agency, North East Region Pollutant: Unknown Sewage Note: Not Supplied Incident Date: 22nd May 1990 Incident Reference: 110947 Catchment Area: Not Given Receiving Water: Freshwater Stream/River Cause of Incident: Not Given Incident Severity: Category 2 - Significant Incident Positional Accuracy: Located by supplier to within 100m</p>	A12SW (W)	683	2	422700 426500
40	<p>Pollution Incidents to Controlled Waters</p> <p>Property Type: Water Company Sewage: Foul Sewer Location: Mouth/Todmorden Calder Afi Authority: Environment Agency, North East Region Pollutant: Mud/Clay/Soil Note: Not Supplied Incident Date: 14th November 1990 Incident Reference: 116871 Catchment Area: Not Given Receiving Water: Freshwater Stream/River Cause of Incident: Not Given Incident Severity: Category 3 - Minor Incident Positional Accuracy: Located by supplier to within 100m</p>	A19SW (NE)	685	2	424000 427095

Map ID	Details	Quadrant Reference (Compass Direction)	Estimated Distance From Site	Contact	NGR
40	<p>Pollution Incidents to Controlled Waters</p> <p>Property Type: Other General Premises Location: Scotia Beck/Source Batley Beck Afu Authority: Environment Agency, North East Region Pollutant: Sewage - Septic Tank Effluent Note: Not Supplied Incident Date: 27th January 1994 Incident Reference: 149756 Catchment Area: Not Given Receiving Water: Freshwater Stream/River Cause of Incident: Not Given Incident Severity: Category 3 - Minor Incident Positional Accuracy: Located by supplier to within 100m</p>	A19SW (NE)	687	2	424000 427100
41	<p>Pollution Incidents to Controlled Waters</p> <p>Property Type: Industrial Premises Location: Clough House Howden Clough Authority: Environment Agency, North East Region Pollutant: Mud/Clay/Soil Note: Not Supplied Incident Date: 27th April 1989 Incident Reference: 8986 Catchment Area: Not Given Receiving Water: Freshwater Stream/River Cause of Incident: Not Given Incident Severity: Category 3 - Minor Incident Positional Accuracy: Located by supplier to within 100m</p>	A19SE (NE)	773	2	424100 427095
41	<p>Pollution Incidents to Controlled Waters</p> <p>Property Type: Industrial Premises Location: Scotchman Lane Authority: Environment Agency, North East Region Pollutant: Chemicals - Unknown Note: Not Supplied Incident Date: 25th May 1989 Incident Reference: 9188 Catchment Area: Not Given Receiving Water: Freshwater Stream/River Cause of Incident: Not Given Incident Severity: Category 2 - Significant Incident Positional Accuracy: Located by supplier to within 100m</p>	A19SE (NE)	775	2	424100 427100
42	<p>Pollution Incidents to Controlled Waters</p> <p>Property Type: Road Location: Pizza Hut, Gelderd Road, BIRSTALL Authority: Environment Agency, North East Region Pollutant: Oils - Diesel (Including Agricultural) Note: Watercourse :Batley Beck; From Lady Ann Beck To River Calder Incident Date: Not Supplied Incident Reference: SL980408 Catchment Area: Calder Tributaries Receiving Water: Freshwater Stream/River Cause of Incident: Unknown Incident Severity: Category 3 - Minor Incident Positional Accuracy: Located by supplier to within 100m</p>	A19SE (NE)	825	2	424100 427200
43	<p>Pollution Incidents to Controlled Waters</p> <p>Property Type: Engineering Location: Batley Beck Authority: Environment Agency, North East Region Pollutant: Oils - Other Oil Note: Fish Killed: No Information Incident Date: 9th May 1995 Incident Reference: SL950578 Catchment Area: Calder Tributaries Receiving Water: Freshwater Stream/River Cause of Incident: Not Given Incident Severity: Category 3 - Minor Incident Positional Accuracy: Located by supplier to within 100m</p>	A7SE (SW)	861	2	422900 425900
44	<p>Pollution Incidents to Controlled Waters</p> <p>Property Type: Fire Water Location: HOWDEN CLOUGH Authority: Environment Agency, North East Region Pollutant: Sewage - Wrong Connection Note: River Calder; No Fish Killed Incident Date: Not Supplied Incident Reference: SL980817 Catchment Area: Calder Tributaries Receiving Water: Freshwater Stream/River Cause of Incident: Not Given Incident Severity: Category 2 - Significant Incident Positional Accuracy: Located by supplier to within 100m</p>	A14SE (E)	886	2	424300 426400

Map ID	Details	Quadrant Reference (Compass Direction)	Estimated Distance From Site	Contact	NGR
45	<p>Pollution Incidents to Controlled Waters</p> <p>Property Type: Water Company Sewage: Surface Water Outfall Location: Howley Beck At, HOWDEN CLOUGH Authority: Environment Agency, North East Region Pollutant: Sewage - Wrong Connection Note: Batley Beck; Fish Killed: No Information Incident Date: Not Supplied Incident Reference: SL990034 Catchment Area: Calder Tributaries Receiving Water: Freshwater Stream/River Cause of Incident: Not Given Incident Severity: Category 3 - Minor Incident Positional Accuracy: Located by supplier to within 100m</p>	A9NE (SE)	919	2	424300 426300
45	<p>Pollution Incidents to Controlled Waters</p> <p>Property Type: Water Company Sewage: Surface Water Outfall Location: Howley Beck At, HOWDEN CLOUGH Authority: Environment Agency, North East Region Pollutant: Sewage - Wrong Connection Note: Batley Beck; Fish Killed: No Information Incident Date: Not Supplied Incident Reference: SL981074 Catchment Area: Calder Tributaries Receiving Water: Freshwater Stream/River Cause of Incident: Not Given Incident Severity: Category 3 - Minor Incident Positional Accuracy: Located by supplier to within 100m</p>	A9NE (SE)	921	2	424300 426295
45	<p>Pollution Incidents to Controlled Waters</p> <p>Property Type: Water Company Sewage: Surface Water Outfall Location: Howley Beck At, HOWDEN CLOUGH Authority: Environment Agency, North East Region Pollutant: Sewage - Wrong Connection Note: Batley Beck; Fish Killed: No Information Incident Date: Not Supplied Incident Reference: SL990002 Catchment Area: Calder Tributaries Receiving Water: Freshwater Stream/River Cause of Incident: Not Given Incident Severity: Category 3 - Minor Incident Positional Accuracy: Located by supplier to within 100m</p>	A9NE (SE)	925	2	424305 426295
46	<p>Pollution Incidents to Controlled Waters</p> <p>Property Type: Other General Premises Location: Oulton Beck Authority: Environment Agency, North East Region Pollutant: Oils - Diesel (Including Agricultural) Note: Fish Killed: No Information; Oulton Beck Incident Date: 24th February 1995 Incident Reference: SL950291 Catchment Area: Calder Tributaries Receiving Water: Freshwater Stream/River Cause of Incident: Not Given Incident Severity: Category 3 - Minor Incident Positional Accuracy: Located by supplier to within 100m</p>	A19SE (NE)	964	2	424200 427300
47	<p>Pollution Incidents to Controlled Waters</p> <p>Property Type: Water Company Sewage: Foul Sewer Location: Mouth/Scotia Beck Batley Beck Afl Authority: Environment Agency, North East Region Pollutant: Unknown Sewage Note: Not Supplied Incident Date: 31st July 1990 Incident Reference: 113242 Catchment Area: Not Given Receiving Water: Freshwater Stream/River Cause of Incident: Not Given Incident Severity: Category 2 - Significant Incident Positional Accuracy: Located by supplier to within 100m</p>	A7SW (SW)	999	2	422600 426000
48	<p>Substantiated Pollution Incident Register</p> <p>Authority: Environment Agency - North East Region, Yorkshire Area Incident Date: 19th November 2007 Incident Reference: 545916 Water Impact: Category 2 - Significant Incident Air Impact: Category 4 - No Impact Land Impact: Category 4 - No Impact Positional Accuracy: Located by supplier to within 10m Pollutant: Other Pollutant</p>	A13NW (NW)	215	2	423190 426899

Map ID	Details	Quadrant Reference (Compass Direction)	Estimated Distance From Site	Contact	NGR
49	Substantiated Pollution Incident Register Authority: Environment Agency - North East Region, Yorkshire Area Incident Date: 3rd May 2002 Incident Reference: 76299 Water Impact: Category 2 - Significant Incident Air Impact: Category 4 - No Impact Land Impact: Category 4 - No Impact Positional Accuracy: Located by supplier to within 10m Pollutant: Organic Chemicals/Products: Surfactants And Detergents	A14NE (E)	702	2	424095 426933
50	Substantiated Pollution Incident Register Authority: Environment Agency - North East Region, Yorkshire Area Incident Date: 17th December 2008 Incident Reference: 641795 Water Impact: Category 4 - No Impact Air Impact: Category 4 - No Impact Land Impact: Category 2 - Significant Incident Positional Accuracy: Located by supplier to within 10m Pollutant: Inert : Construction / Demolition Material	A8SW (S)	798	2	423358 425807
	Water Abstractions Operator: Moss Metal Finishing Limited Licence Number: 2/27/13/027 Permit Version: 101 Location: Well - Coal Measures - Birstall Authority: Environment Agency, North East Region Abstraction: Metal: General Use Relating To Secondary Category (Medium Loss) Abstraction Type: Water may be abstracted from a single point Source: Groundwater Daily Rate (m3): Not Supplied Yearly Rate (m3): Not Supplied Details: Providence Mill, Smithies Moor Lane, Birstall, Nr. Leeds Authorised Start: 01 January Authorised End: 31 December Permit Start Date: 18th April 2002 Permit End Date: Not Supplied Positional Accuracy: Located by supplier to within 100m	A7SW (SW)	1205	2	422600 425700
	Water Abstractions Operator: Roundhay Metal Finishers (Leeds) Ltd Licence Number: 2/27/13/027 Permit Version: 100 Location: Well - Coal Measures - Birstall Authority: Environment Agency, North East Region Abstraction: Metal: General Use Relating To Secondary Category (Medium Loss) Abstraction Type: Water may be abstracted from a single point Source: Groundwater Daily Rate (m3): 123 Yearly Rate (m3): 36823 Details: Providence Mill, Smithies Moor Lane, Birstall, Nr. Leeds Authorised Start: 01 January Authorised End: 31 December Permit Start Date: 14th December 1965 Permit End Date: Not Supplied Positional Accuracy: Located by supplier to within 10m	A7SW (SW)	1205	2	422600 425700
	Water Abstractions Operator: Kirklees Metropolitan Council Licence Number: 2/27/13/153 Permit Version: 100 Location: Nova Beck Authority: Environment Agency, North East Region Abstraction: Holiday Sites, Camp Sites & Tourist Attractions: Make-Up or Top Up Water Abstraction Type: Water may be abstracted from a single point Source: Surface Daily Rate (m3): 36 Yearly Rate (m3): 9500 Details: Oakwell Hall, Country Park, Birstall, Near Batley Authorised Start: 01 January Authorised End: 31 December Permit Start Date: 26th April 1982 Permit End Date: Not Supplied Positional Accuracy: Located by supplier to within 100m	A16SW (W)	1441	2	421980 427220

Map ID	Details	Quadrant Reference (Compass Direction)	Estimated Distance From Site	Contact	NGR
	<p>Water Abstractions</p> <p>Operator: Sigmakalon Uk Ltd Licence Number: 2/27/13/220 Permit Version: 1 Location: Borehole - Coal Measures - Batley Authority: Environment Agency, North East Region Abstraction: Chemicals: General Use (Medium Loss) Abstraction Type: Water may be abstracted from a single point Source: Groundwater Daily Rate (m3): Not Supplied Yearly Rate (m3): Not Supplied Details: Birstall Smithies, Batley, Leeds Authorised Start: 01 January Authorised End: 31 December Permit Start Date: 1st January 2007 Permit End Date: Not Supplied Positional Accuracy: Located by supplier to within 10m</p>	A6SE (SW)	1475	2	422230 425700
	<p>Water Abstractions</p> <p>Operator: Sigmakalon Uk Ltd Licence Number: 2/27/13/190 Permit Version: 103 Location: Borehole - Coal Measures - Batley Authority: Environment Agency, North East Region Abstraction: Chemicals: General Use (High Loss) Abstraction Type: Water may be abstracted from a single point Source: Groundwater Daily Rate (m3): Not Supplied Yearly Rate (m3): Not Supplied Details: Birstall Smithies, Batley, Leeds Authorised Start: 01 January Authorised End: 31 December Permit Start Date: 13th March 2006 Permit End Date: Not Supplied Positional Accuracy: Located by supplier to within 10m</p>	A6SE (SW)	1475	2	422230 425700
	<p>Water Abstractions</p> <p>Operator: Kalon Ltd Licence Number: 2/27/13/190 Permit Version: 102 Location: Borehole - Coal Measures - Batley Authority: Environment Agency, North East Region Abstraction: Chemicals: General Use (High Loss) Abstraction Type: Water may be abstracted from a single point Source: Groundwater Daily Rate (m3): Not Supplied Yearly Rate (m3): Not Supplied Details: Birstall Smithies, Batley, Leeds Authorised Start: 01 January Authorised End: 31 December Permit Start Date: 2nd January 2003 Permit End Date: Not Supplied Positional Accuracy: Located by supplier to within 10m</p>	A6SE (SW)	1475	2	422230 425700
	<p>Water Abstractions</p> <p>Operator: Kalon Ltd Licence Number: 2/27/13/190 Permit Version: 101 Location: Borehole - Coal Measures - Batley Authority: Environment Agency, North East Region Abstraction: Chemicals: General Use (High Loss) Abstraction Type: Water may be abstracted from a single point Source: Groundwater Daily Rate (m3): Not Supplied Yearly Rate (m3): Not Supplied Details: Birstall Smithies, Batley, Leeds Authorised Start: 01 January Authorised End: 31 December Permit Start Date: 11th January 2001 Permit End Date: Not Supplied Positional Accuracy: Located by supplier to within 10m</p>	A6SE (SW)	1475	2	422230 425700

Map ID	Details	Quadrant Reference (Compass Direction)	Estimated Distance From Site	Contact	NGR
	<p>Water Abstractions</p> <p>Operator: Kalon Group Limited Licence Number: 2/27/13/190 Permit Version: 100 Location: Borehole Authority: Environment Agency, North East Region Abstraction: Other Industrial/Commercial/Public Services: General Use (High Loss) Abstraction Type: Water may be abstracted from a single point Source: Groundwater Daily Rate (m3): 160 Yearly Rate (m3): 40000 Details: Birstall Smithies, Batley, Leeds Authorised Start: 01 January Authorised End: 31 December Permit Start Date: 30th April 1997 Permit End Date: Not Supplied Positional Accuracy: Located by supplier to within 100m</p>	A6SE (SW)	1475	2	422230 425700
	<p>Water Abstractions</p> <p>Operator: Birstall Carpet Company Limited Licence Number: 2/27/13/137 Permit Version: Not Supplied Location: Location Description Not Available Authority: Environment Agency, North East Region Abstraction: Cooling/Gen Ind. Abstraction Type: Not Supplied Source: Surface Daily Rate (m3): 1037 Yearly Rate (m3): 228400 Details: Licence Revoked Authorised Start: Not Supplied Authorised End: Not Supplied Permit Start Date: Not Supplied Permit End Date: Not Supplied Positional Accuracy: Located by supplier to within 100m</p>	A6SW (SW)	1698	2	421900 425800
	<p>Water Abstractions</p> <p>Operator: Kalon Ltd Licence Number: 2/27/13/159 Permit Version: Not Supplied Location: Location Description Not Available Authority: Environment Agency, North East Region Abstraction: General Industrial Abstraction Type: Not Supplied Source: Groundwater Daily Rate (m3): 818 Yearly Rate (m3): 211380 Details: Licence Revoked Authorised Start: Not Supplied Authorised End: Not Supplied Permit Start Date: Not Supplied Permit End Date: Not Supplied Positional Accuracy: Located by supplier to within 100m</p>	A6SW (SW)	1701	2	421900 425795
	<p>Water Abstractions</p> <p>Operator: Asprey Chemicals Limited Licence Number: 2/27/13/165 Permit Version: Not Supplied Location: 507 Bradford Road, BATLEY, West Yorkshire Authority: Environment Agency, North East Region Abstraction: Cooling Abstraction Type: Not Supplied Source: Surface Daily Rate (m3): 68 Yearly Rate (m3): 25000 Details: Not Supplied Authorised Start: Not Supplied Authorised End: Not Supplied Permit Start Date: Not Supplied Permit End Date: Not Supplied Positional Accuracy: Located by supplier to within 100m</p>	(S)	1970	2	423900 424700

Map ID	Details	Quadrant Reference (Compass Direction)	Estimated Distance From Site	Contact	NGR
	Water Abstractions Operator: J R Burrows Licence Number: 2/27/13/016 Permit Version: Not Supplied Location: Carlinghow Mills, BATLEY, West Yorkshire Authority: Environment Agency, North East Region Abstraction: General Industrial Abstraction Type: Not Supplied Source: Surface Daily Rate (m3): 227 Yearly Rate (m3): 54552 Details: Licence Status: Revoked Authorised Start: Not Supplied Authorised End: Not Supplied Permit Start Date: Not Supplied Permit End Date: Not Supplied Positional Accuracy: Located by supplier to within 100m	(S)	1976	2	423905 424695
	Groundwater Vulnerability Map Combined Classification: Secondary Bedrock Aquifer - High Vulnerability Combined Vulnerability: High Combined Aquifer: Productive Bedrock Aquifer, No Superficial Aquifer Pollutant Speed: High Bedrock Flow: Well Connected Fractures Dilution: 300-550 mm/year Baseflow Index: >70% Superficial Patchiness: <90% Superficial Thickness: <3m Superficial Recharge: No Data	A13NW (E)	0	4	423393 426685
	Groundwater Vulnerability - Soluble Rock Risk None				
	Bedrock Aquifer Designations Aquifer Designation: Secondary Aquifer - A	A13NW (E)	0	4	423393 426685
	Superficial Aquifer Designations No Data Available				
	Extreme Flooding from Rivers or Sea without Defences None				
	Flooding from Rivers or Sea without Defences None				
	Areas Benefiting from Flood Defences None				
	Flood Water Storage Areas None				
	Flood Defences None				
51	OS Water Network Lines Watercourse Form: Inland river Watercourse Length: 36.6 Watercourse Level: On ground surface Permanent: True Watercourse Name: Not Supplied Catchment Name: Aire and Calder Primacy: 1	A13NE (NE)	101	5	423489 426812
52	OS Water Network Lines Watercourse Form: Inland river Watercourse Length: 39.5 Watercourse Level: On ground surface Permanent: True Watercourse Name: Not Supplied Catchment Name: Aire and Calder Primacy: 1	A13NE (NE)	137	5	423522 426826

Map ID	Details	Quadrant Reference (Compass Direction)	Estimated Distance From Site	Contact	NGR
53	OS Water Network Lines Watercourse Form: Inland river Watercourse Length: 322.5 Watercourse Level: Not Supplied Permanent: True Watercourse Name: Not Supplied Catchment Name: Aire and Calder Primacy: 1	A13NE (NE)	176	5	423557 426845
54	OS Water Network Lines Watercourse Form: Inland river Watercourse Length: 33.1 Watercourse Level: On ground surface Permanent: True Watercourse Name: Not Supplied Catchment Name: Aire and Calder Primacy: 1	A17SE (NW)	476	5	423022 427098
55	OS Water Network Lines Watercourse Form: Inland river Watercourse Length: 59.0 Watercourse Level: On ground surface Permanent: True Watercourse Name: Not Supplied Catchment Name: Aire and Calder Primacy: 1	A19SW (NE)	498	5	423807 427049
56	OS Water Network Lines Watercourse Form: Inland river Watercourse Length: 50.4 Watercourse Level: On ground surface Permanent: True Watercourse Name: Not Supplied Catchment Name: Aire and Calder Primacy: 1	A19SW (NE)	555	5	423845 427094
57	OS Water Network Lines Watercourse Form: Inland river Watercourse Length: 70.0 Watercourse Level: On ground surface Permanent: True Watercourse Name: Not Supplied Catchment Name: Aire and Calder Primacy: 1	A19SW (NE)	601	5	423874 427131
58	OS Water Network Lines Watercourse Form: Inland river Watercourse Length: 510.0 Watercourse Level: On ground surface Permanent: True Watercourse Name: Not Supplied Catchment Name: Aire and Calder Primacy: 1	A9NW (SE)	603	5	423923 426272
59	OS Water Network Lines Watercourse Form: Inland river Watercourse Length: 112.5 Watercourse Level: Not Supplied Permanent: True Watercourse Name: Not Supplied Catchment Name: Aire and Calder Primacy: 1	A19SW (NE)	657	5	423942 427133
60	OS Water Network Lines Watercourse Form: Inland river Watercourse Length: 44.7 Watercourse Level: On ground surface Permanent: True Watercourse Name: Howden Clough Beck Catchment Name: Aire and Calder Primacy: 1	A14NE (E)	682	5	424088 426896
61	OS Water Network Lines Watercourse Form: Inland river Watercourse Length: 86.3 Watercourse Level: On ground surface Permanent: True Watercourse Name: Howden Clough Beck Catchment Name: Aire and Calder Primacy: 1	A14NE (E)	684	5	424103 426857

Map ID	Details	Quadrant Reference (Compass Direction)	Estimated Distance From Site	Contact	NGR
62	OS Water Network Lines Watercourse Form: Inland river Watercourse Length: 30.7 Watercourse Level: On ground surface Permanent: True Watercourse Name: Howden Clough Beck Catchment Name: Aire and Calder Primacy: 1	A14NE (E)	684	5	424089 426900
63	OS Water Network Lines Watercourse Form: Inland river Watercourse Length: 93.8 Watercourse Level: On ground surface Permanent: True Watercourse Name: Howden Clough Beck Catchment Name: Aire and Calder Primacy: 1	A14NE (E)	698	5	424131 426792
64	OS Water Network Lines Watercourse Form: Inland river Watercourse Length: 29.4 Watercourse Level: On ground surface Permanent: True Watercourse Name: Not Supplied Catchment Name: Aire and Calder Primacy: 1	A14NE (E)	698	5	424131 426794
65	OS Water Network Lines Watercourse Form: Inland river Watercourse Length: 137.5 Watercourse Level: On ground surface Permanent: True Watercourse Name: Howden Clough Beck Catchment Name: Aire and Calder Primacy: 1	A14NE (E)	707	5	424104 426924
66	OS Water Network Lines Watercourse Form: Inland river Watercourse Length: 47.4 Watercourse Level: Underground Permanent: True Watercourse Name: Not Supplied Catchment Name: Aire and Calder Primacy: 1	A14NE (E)	722	5	424152 426813
67	OS Water Network Lines Watercourse Form: Inland river Watercourse Length: 250.4 Watercourse Level: On ground surface Permanent: True Watercourse Name: Not Supplied Catchment Name: Aire and Calder Primacy: 1	A19SE (NE)	733	5	424073 427058
68	OS Water Network Lines Watercourse Form: Inland river Watercourse Length: 83.6 Watercourse Level: On ground surface Permanent: True Watercourse Name: Howden Clough Beck Catchment Name: Aire and Calder Primacy: 1	A19SE (NE)	733	5	424073 427058
69	OS Water Network Lines Watercourse Form: Inland river Watercourse Length: 36.9 Watercourse Level: On ground surface Permanent: True Watercourse Name: Howden Clough Beck Catchment Name: Aire and Calder Primacy: 1	A14NE (E)	748	5	424190 426737
70	OS Water Network Lines Watercourse Form: Inland river Watercourse Length: 42.5 Watercourse Level: Not Supplied Permanent: True Watercourse Name: Not Supplied Catchment Name: Aire and Calder Primacy: 1	A14NE (E)	748	5	424190 426737

Map ID	Details	Quadrant Reference (Compass Direction)	Estimated Distance From Site	Contact	NGR
71	OS Water Network Lines Watercourse Form: Inland river Watercourse Length: 181.3 Watercourse Level: On ground surface Permanent: True Watercourse Name: Howden Clough Beck Catchment Name: Aire and Calder Primacy: 1	A14NE (E)	754	5	424201 426683
72	OS Water Network Lines Watercourse Form: Inland river Watercourse Length: 438.1 Watercourse Level: On ground surface Permanent: True Watercourse Name: Howden Clough Beck Catchment Name: Aire and Calder Primacy: 1	A19SW (NE)	754	5	424054 427140
73	OS Water Network Lines Watercourse Form: Inland river Watercourse Length: 58.4 Watercourse Level: Not Supplied Permanent: True Watercourse Name: Not Supplied Catchment Name: Aire and Calder Primacy: 1	A14NE (E)	761	5	424207 426706
74	OS Water Network Lines Watercourse Form: Inland river Watercourse Length: 18.4 Watercourse Level: On ground surface Permanent: True Watercourse Name: Not Supplied Catchment Name: Aire and Calder Primacy: 1	A14NE (E)	768	5	424195 426832
75	OS Water Network Lines Watercourse Form: Inland river Watercourse Length: 93.2 Watercourse Level: On ground surface Permanent: True Watercourse Name: Not Supplied Catchment Name: Aire and Calder Primacy: 1	A14NE (E)	781	5	424219 426768
76	OS Water Network Lines Watercourse Form: Inland river Watercourse Length: 62.7 Watercourse Level: On ground surface Permanent: True Watercourse Name: Not Supplied Catchment Name: Aire and Calder Primacy: 1	A9NW (SE)	785	5	424060 426152
77	OS Water Network Lines Watercourse Form: Inland river Watercourse Length: 11.1 Watercourse Level: On ground surface Permanent: True Watercourse Name: Howden Clough Beck Catchment Name: Aire and Calder Primacy: 1	A14SE (E)	803	5	424245 426547
78	OS Water Network Lines Watercourse Form: Inland river Watercourse Length: 49.0 Watercourse Level: On ground surface Permanent: True Watercourse Name: Howden Clough Beck Catchment Name: Aire and Calder Primacy: 1	A14SE (E)	810	5	424251 426538
79	OS Water Network Lines Watercourse Form: Inland river Watercourse Length: 61.4 Watercourse Level: On ground surface Permanent: True Watercourse Name: Not Supplied Catchment Name: Aire and Calder Primacy: 1	A14NE (E)	817	5	424260 426730

Map ID	Details	Quadrant Reference (Compass Direction)	Estimated Distance From Site	Contact	NGR
80	OS Water Network Lines Watercourse Form: Inland river Watercourse Length: 42.7 Watercourse Level: On ground surface Permanent: True Watercourse Name: Howden Clough Beck Catchment Name: Aire and Calder Primacy: 1	A14SE (E)	824	5	424255 426478
81	OS Water Network Lines Watercourse Form: Inland river Watercourse Length: 42.6 Watercourse Level: On ground surface Permanent: True Watercourse Name: Howden Clough Beck Catchment Name: Aire and Calder Primacy: 2	A14SE (E)	826	5	424257 426478
82	OS Water Network Lines Watercourse Form: Inland river Watercourse Length: 16.5 Watercourse Level: On ground surface Permanent: True Watercourse Name: Howden Clough Beck Catchment Name: Aire and Calder Primacy: 1	A14SE (E)	828	5	424255 426462
83	OS Water Network Lines Watercourse Form: Inland river Watercourse Length: 261.7 Watercourse Level: On ground surface Permanent: True Watercourse Name: Howley Beck Catchment Name: Aire and Calder Primacy: 1	A14SE (E)	835	5	424262 426455
84	OS Water Network Lines Watercourse Form: Inland river Watercourse Length: 247.0 Watercourse Level: Not Supplied Permanent: True Watercourse Name: Not Supplied Catchment Name: Aire and Calder Primacy: 1	A9NE (SE)	842	5	424113 426128
85	OS Water Network Lines Watercourse Form: Inland river Watercourse Length: 8.3 Watercourse Level: On ground surface Permanent: True Watercourse Name: Not Supplied Catchment Name: Aire and Calder Primacy: 1	A8SE (S)	844	5	423399 425760
86	OS Water Network Lines Watercourse Form: Lake Watercourse Length: 19.2 Watercourse Level: On ground surface Permanent: True Watercourse Name: Not Supplied Catchment Name: Aire and Calder Primacy: 1	A8SE (S)	849	5	423395 425755
87	OS Water Network Lines Watercourse Form: Inland river Watercourse Length: 75.0 Watercourse Level: On ground surface Permanent: True Watercourse Name: Not Supplied Catchment Name: Aire and Calder Primacy: 1	A8SW (S)	865	5	423383 425740
88	OS Water Network Lines Watercourse Form: Inland river Watercourse Length: 2.4 Watercourse Level: Not Supplied Permanent: True Watercourse Name: Not Supplied Catchment Name: Aire and Calder Primacy: 1	A8SW (S)	900	5	423318 425707

Map ID	Details	Quadrant Reference (Compass Direction)	Estimated Distance From Site	Contact	NGR
89	OS Water Network Lines Watercourse Form: Inland river Watercourse Length: 103.8 Watercourse Level: On ground surface Permanent: True Watercourse Name: Not Supplied Catchment Name: Aire and Calder Primacy: 1	A8SW (S)	903	5	423317 425705
90	OS Water Network Lines Watercourse Form: Inland river Watercourse Length: 22.3 Watercourse Level: On ground surface Permanent: True Watercourse Name: Not Supplied Catchment Name: Aire and Calder Primacy: 1	A9NE (E)	979	5	424360 426289
91	OS Water Network Lines Watercourse Form: Inland river Watercourse Length: 418.1 Watercourse Level: Not Supplied Permanent: True Watercourse Name: Not Supplied Catchment Name: Aire and Calder Primacy: 1	A19SE (NE)	979	5	424289 427178
92	OS Water Network Lines Watercourse Form: Inland river Watercourse Length: 17.6 Watercourse Level: Underground Permanent: True Watercourse Name: Not Supplied Catchment Name: Aire and Calder Primacy: 1	A9NE (SE)	980	5	424359 426282
93	OS Water Network Lines Watercourse Form: Inland river Watercourse Length: 124.1 Watercourse Level: On ground surface Permanent: True Watercourse Name: Howley Beck Catchment Name: Aire and Calder Primacy: 1	A9NE (SE)	986	5	424358 426264
94	OS Water Network Lines Watercourse Form: Inland river Watercourse Length: 176.7 Watercourse Level: On ground surface Permanent: True Watercourse Name: Not Supplied Catchment Name: Aire and Calder Primacy: 1	A9NE (E)	990	5	424373 426292
95	OS Water Network Lines Watercourse Form: Inland river Watercourse Length: 14.9 Watercourse Level: On ground surface Permanent: True Watercourse Name: Not Supplied Catchment Name: Aire and Calder Primacy: 1	A9NE (E)	990	5	424373 426292
96	OS Water Network Lines Watercourse Form: Inland river Watercourse Length: 42.6 Watercourse Level: On ground surface Permanent: True Watercourse Name: Howden Clough Beck Catchment Name: Aire and Calder Primacy: 1	A19NW (NE)	990	5	424014 427536
97	OS Water Network Lines Watercourse Form: Inland river Watercourse Length: 155.2 Watercourse Level: Not Supplied Permanent: True Watercourse Name: Not Supplied Catchment Name: Aire and Calder Primacy: 1	A3NW (S)	994	5	423270 425618

Map ID	Details	Quadrant Reference (Compass Direction)	Estimated Distance From Site	Contact	NGR
98	BGS Recorded Landfill Sites Site Name: Nab Lane Location: BIRSTALL, Yorks Authority: British Geological Survey, National Geoscience Information Service Ground Water: Potential threat to ground water Surface Water: Information not available Geology: N/A Positional Accuracy: Positioned by the supplier Boundary Accuracy: Derived	A13NW (NW)	357	-	423060 426965
99	BGS Recorded Landfill Sites Site Name: Nab Lane Location: BIRSTALL, Yorks Authority: British Geological Survey, National Geoscience Information Service Ground Water: Potential threat to ground water Surface Water: Information not available Geology: N/A Positional Accuracy: Positioned by the supplier Boundary Accuracy: Moderate	A18SE (NE)	397	-	423677 427043
100	Historical Landfill Sites Licence Holder: Mr Stanley Briggs Location: Moat Hill Farm, Howden Clough, Birstall, Batley Name: Railway Cutting Operator Location: Not Supplied Boundary Accuracy: As Supplied Provider Reference: EAHLD04161 First Input Date: 31st December 1978 Last Input Date: 31st December 1988 Specified Waste: Deposited Waste included Inert, Industrial and Commercial Waste Type: EA Waste Ref: 0 Regis Ref: Not Supplied WRC Ref: 4700/0777 BGS Ref: Not Supplied Other Ref: 4700/0159	A13NW (N)	0	2	423386 426734
101	Historical Landfill Sites Licence Holder: Not Supplied Location: Howden Clough, Kirkless, Yorkshire Name: Nab Lane Refuse Disposal Tip Operator Location: Not Supplied Boundary Accuracy: As Supplied Provider Reference: EAHLD31617 First Input Date: 9th November 1970 Last Input Date: Not Supplied Specified Waste: Deposited Waste included Inert, Industrial, Commercial and Household Waste, and Liquid Sludge Type: EA Waste Ref: 0 Regis Ref: Not Supplied WRC Ref: Not Supplied BGS Ref: 1459 Other Ref: Not Supplied	A13NE (NE)	307	2	423638 426954
102	Historical Landfill Sites Licence Holder: Not Supplied Location: Off Gelderd Road, Copley Hill Name: Nab Lane Operator Location: Dudley Road, Kingswinford Boundary Accuracy: As Supplied Provider Reference: EAHLD32535 First Input Date: 31st December 1971 Last Input Date: Not Supplied Specified Waste: Deposited Waste included Industrial Waste Type: EA Waste Ref: 0 Regis Ref: Not Supplied WRC Ref: Not Supplied BGS Ref: 1458 Other Ref: Not Supplied	A12NE (NW)	358	2	423026 426917

Map ID	Details	Quadrant Reference (Compass Direction)	Estimated Distance From Site	Contact	NGR
103	<p>Historical Landfill Sites</p> <p>Licence Holder: Ogden Properties Limited Location: Off Raikes Lane and Fieldhead Lane, Birstall, Batley Name: Former Railway Cutting Operator Location: Not Supplied Boundary Accuracy: As Supplied Provider Reference: EAHL04238 First Input Date: Not Supplied Last Input Date: 31st October 1996 Specified Waste Type: Deposited Waste included Inert, Industrial and Commercial Waste, and Liquid Sludge EA Waste Ref: 0 Regis Ref: Not Supplied WRC Ref: 4700/0400 BGS Ref: Not Supplied Other Ref: 400</p>	A12NW (W)	789	2	422554 426793
104	<p>Licensed Waste Management Facilities (Landfill Boundaries)</p> <p>Name: Howden Clough Landfill Site Licence Number: 65118 Location: Howden Clough Landfill Site, Howden Clough Road, Morley, West Yorkshire Licence Holder: Biffa Waste Services Ltd Authority: Environment Agency - North East Region, Yorkshire Area Site Category: Household, Commercial And Industrial Waste Landfills Max Input Rate: Not Supplied Licence Status: Modified Issued: 31st May 1989 Positional Accuracy: Positioned by the supplier Boundary Accuracy: As Supplied</p>	A19SW (NE)	717	2	423971 427196
105	<p>Licensed Waste Management Facilities (Locations)</p> <p>Licence Number: 65055 Location: Units 7 & 8 Norquest Ind Est, Pennine View, Birstall, Batley, West Yorkshire, WF17 9NE Operator Name: R Spivey & Son Limited Operator Location: Not Supplied Authority: Environment Agency - North East Region, Yorkshire Area Site Category: Physical Treatment Facilities Licence Status: Modified Issued: 24th December 1999 Last Modified: 11th February 2016 Expires: Not Supplied Suspended: Not Supplied Revoked: Not Supplied Surrendered: Not Supplied IPPC Reference: Not Supplied Positional Accuracy: Located by supplier to within 100m</p>	A13NW (NW)	151	2	423200 426800
106	<p>Licensed Waste Management Facilities (Locations)</p> <p>Licence Number: 100351 Location: Unit 13, Nab Lane, Birstall, Batley, West Yorkshire, WF17 9NG Operator Name: X P O Bulk U K Limited Operator Location: Not Supplied Authority: Environment Agency - North East Region, Yorkshire Area Site Category: Physico-chemical Treatment Facilities Licence Status: Transferred Issued: 27th August 2008 Last Modified: Not Supplied Expires: Not Supplied Suspended: Not Supplied Revoked: Not Supplied Surrendered: Not Supplied IPPC Reference: Not Supplied Positional Accuracy: Located by supplier to within 10m</p>	A13NW (NW)	216	2	423189 426899
107	<p>Licensed Waste Management Facilities (Locations)</p> <p>Licence Number: 61047 Location: 30 Pheasant Drive, Birstall, Batley, West Yorkshire, WF17 9LT Operator Name: R Spivey & Son Ltd Operator Location: Not Supplied Authority: Environment Agency - North East Region, Yorkshire Area Site Category: Material Recycling Treatment Facilities Licence Status: Modified Issued: 30th January 1995 Last Modified: 29th February 2016 Expires: Not Supplied Suspended: Not Supplied Revoked: Not Supplied Surrendered: Not Supplied IPPC Reference: Not Supplied Positional Accuracy: Located by supplier to within 10m</p>	A13NW (N)	240	2	423373 426991

Map ID	Details	Quadrant Reference (Compass Direction)	Estimated Distance From Site	Contact	NGR
108	<p>Licensed Waste Management Facilities (Locations)</p> <p>Licence Number: 61009 Location: Land/premises At Hill Top Garage, Gelderd Road, Birstall, West Yorkshire Operator Name: R Gentry Operator Location: Not Supplied Authority: Environment Agency - North East Region, Yorkshire Area Site Category: Household, Commercial And Industrial Transfer Stations Licence Status: Expired Issued: 10th July 1991 Last Modified: Not Supplied Expires: Not Supplied Suspended: Not Supplied Revoked: Not Supplied Surrendered: Not Supplied IPPC Reference: Not Supplied Positional Accuracy: Located by supplier to within 100m</p>	A18SW (N)	476	2	423200 427200
109	<p>Licensed Waste Management Facilities (Locations)</p> <p>Licence Number: 61014 Location: The Green, Gelderd Road, Birstall, Batley, West Yorkshire, WF17 9QA Operator Name: Cannon Hygiene Limited Operator Location: Not Supplied Authority: Environment Agency - North East Region, Yorkshire Area Site Category: Clinical Waste Transfer Stations Licence Status: Modified Issued: 22nd July 1991 Last Modified: 16th May 2018 Expires: Not Supplied Suspended: Not Supplied Revoked: Not Supplied Surrendered: Not Supplied IPPC Reference: Not Supplied Positional Accuracy: Located by supplier to within 10m</p>	A12NE (W)	576	2	422765 426744
110	<p>Licensed Waste Management Facilities (Locations)</p> <p>Licence Number: 61065 Location: Land/premises At, Nab Lane, Birstall, Batley, West Yorkshire, WF17 0HU Operator Name: Suez Recycling And Recovery Kirklees Ltd Operator Location: Not Supplied Authority: Environment Agency - North East Region, Yorkshire Area Site Category: Household Waste Amenity Sites Licence Status: Modified Issued: 1st April 1996 Last Modified: 30th June 2016 Expires: Not Supplied Suspended: Not Supplied Revoked: Not Supplied Surrendered: Not Supplied IPPC Reference: Not Supplied Positional Accuracy: Located by supplier to within 100m</p>	A18SE (NE)	621	2	423700 427300
111	<p>Licensed Waste Management Facilities (Locations)</p> <p>Licence Number: 61038 Location: Howden Clough Colliery, Birstall, Batley, West Yorkshire, WF17 9LX Operator Name: Hicks Haulage Operator Location: Not Supplied Authority: Environment Agency - North East Region, Yorkshire Area Site Category: Metal Recycling Sites (Mixed) Licence Status: Expired Issued: 4th January 1994 Last Modified: Not Supplied Expires: 1st January 1999 Suspended: Not Supplied Revoked: Not Supplied Surrendered: Not Supplied IPPC Reference: Not Supplied Positional Accuracy: Located by supplier to within 100m</p>	A18NE (N)	654	2	423500 427400
112	<p>Licensed Waste Management Facilities (Locations)</p> <p>Licence Number: 61011 Location: Gelderd Road, Birstall, Batley, West Yorkshire, WF17 9PX Operator Name: M A Warren Operator Location: Not Supplied Authority: Environment Agency - North East Region, Yorkshire Area Site Category: Metal Recycling Sites (Mixed) Licence Status: Revoked Issued: 1st April 1974 Last Modified: Not Supplied Expires: Not Supplied Suspended: Not Supplied Revoked: 8th January 2014 Surrendered: Not Supplied IPPC Reference: Not Supplied Positional Accuracy: Located by supplier to within 10m</p>	A12SE (SW)	699	2	422727 426381

Map ID	Details	Quadrant Reference (Compass Direction)	Estimated Distance From Site	Contact	NGR
	Local Authority Landfill Coverage Name: Kirklees Metropolitan Borough Council - Has not been able to supply Landfill data		0	6	423393 426685
	Local Authority Landfill Coverage Name: Leeds City Council - Has supplied landfill data		682	7	424087 426898
113	Potentially Infilled Land (Non-Water) Bearing Ref: N Use: Unknown Filled Ground (Pit, quarry etc) Date of Mapping: 1995	A13NE (N)	212	-	423444 426962
114	Potentially Infilled Land (Non-Water) Bearing Ref: N Use: Unknown Filled Ground (Pit, quarry etc) Date of Mapping: 1995	A13NE (N)	225	-	423436 426976
115	Potentially Infilled Land (Non-Water) Bearing Ref: NE Use: Unknown Filled Ground (Pit, quarry etc) Date of Mapping: 1995	A13NE (NE)	235	-	423527 426955
116	Potentially Infilled Land (Non-Water) Bearing Ref: E Use: Unknown Filled Ground (Pit, quarry etc) Date of Mapping: 1995	A14SW (E)	317	-	423748 426541
117	Potentially Infilled Land (Non-Water) Bearing Ref: NE Use: Unknown Filled Ground (Pit, quarry etc) Date of Mapping: 1995	A13NE (NE)	346	-	423690 426952
118	Potentially Infilled Land (Non-Water) Bearing Ref: N Use: Unknown Filled Ground (Pit, quarry etc) Date of Mapping: 1995	A18SE (N)	358	-	423462 427107
119	Potentially Infilled Land (Non-Water) Bearing Ref: NE Use: Unknown Filled Ground (Pit, quarry etc) Date of Mapping: 1995	A14NW (NE)	384	-	423774 426871
120	Potentially Infilled Land (Non-Water) Bearing Ref: NW Use: Unknown Filled Ground (Pit, quarry etc) Date of Mapping: 1995	A12NE (NW)	387	-	423006 426940
121	Potentially Infilled Land (Non-Water) Bearing Ref: N Use: Unknown Filled Ground (Pit, quarry etc) Date of Mapping: 1995	A18SE (N)	509	-	423575 427234
122	Potentially Infilled Land (Non-Water) Bearing Ref: NE Use: Unknown Filled Ground (Pit, quarry etc) Date of Mapping: 1995	A14NW (NE)	537	-	423920 426920
123	Potentially Infilled Land (Non-Water) Bearing Ref: NW Use: Unknown Filled Ground (Pit, quarry etc) Date of Mapping: 1995	A17SE (NW)	538	-	422893 427044
124	Potentially Infilled Land (Non-Water) Bearing Ref: N Use: Unknown Filled Ground (Pit, quarry etc) Date of Mapping: 1995	A18SW (N)	538	-	423284 427281
125	Potentially Infilled Land (Non-Water) Bearing Ref: W Use: Unknown Filled Ground (Pit, quarry etc) Date of Mapping: 1995	A12SE (W)	557	-	422821 426534
126	Potentially Infilled Land (Non-Water) Bearing Ref: SE Use: Unknown Filled Ground (Pit, quarry etc) Date of Mapping: 1995	A9NW (SE)	564	-	423833 426232
127	Potentially Infilled Land (Non-Water) Bearing Ref: SE Use: Unknown Filled Ground (Pit, quarry etc) Date of Mapping: 1995	A9NW (SE)	573	-	423777 426173

Map ID	Details	Quadrant Reference (Compass Direction)	Estimated Distance From Site	Contact	NGR
128	Potentially Infilled Land (Non-Water) Bearing Ref: E Use: Unknown Filled Ground (Pit, quarry etc) Date of Mapping: 1995	A14NW (E)	594	-	423984 426920
129	Potentially Infilled Land (Non-Water) Bearing Ref: NW Use: Unknown Filled Ground (Pit, quarry etc) Date of Mapping: 1995	A17SE (NW)	645	-	423039 427315
130	Potentially Infilled Land (Non-Water) Bearing Ref: SE Use: Unknown Filled Ground (Pit, quarry etc) Date of Mapping: 1995	A9NW (SE)	662	-	424009 426294
131	Potentially Infilled Land (Non-Water) Bearing Ref: SW Use: Unknown Filled Ground (Pit, quarry etc) Date of Mapping: 1995	A7NE (SW)	662	-	422869 426204
132	Potentially Infilled Land (Non-Water) Bearing Ref: SW Use: Unknown Filled Ground (Pit, quarry etc) Date of Mapping: 1995	A12SE (SW)	671	-	422746 426406
133	Potentially Infilled Land (Non-Water) Bearing Ref: W Use: Unknown Filled Ground (Pit, quarry etc) Date of Mapping: 1995	A12NW (W)	686	-	422661 426836
134	Potentially Infilled Land (Non-Water) Bearing Ref: W Use: Unknown Filled Ground (Pit, quarry etc) Date of Mapping: 1995	A12SW (W)	696	-	422701 426450
135	Potentially Infilled Land (Non-Water) Bearing Ref: N Use: Unknown Filled Ground (Pit, quarry etc) Date of Mapping: 1995	A18NE (N)	698	-	423406 427451
136	Potentially Infilled Land (Non-Water) Bearing Ref: W Use: Unknown Filled Ground (Pit, quarry etc) Date of Mapping: 1995	A12SW (W)	703	-	422685 426481
137	Potentially Infilled Land (Non-Water) Bearing Ref: SW Use: Unknown Filled Ground (Pit, quarry etc) Date of Mapping: 1995	A7NE (SW)	727	-	422728 426314
138	Potentially Infilled Land (Non-Water) Bearing Ref: N Use: Unknown Filled Ground (Pit, quarry etc) Date of Mapping: 1995	A18NE (N)	756	-	423573 427490
139	Potentially Infilled Land (Non-Water) Bearing Ref: S Use: Unknown Filled Ground (Pit, quarry etc) Date of Mapping: 1995	A8SW (S)	781	-	423276 425833
140	Potentially Infilled Land (Non-Water) Bearing Ref: E Use: Unknown Filled Ground (Pit, quarry etc) Date of Mapping: 1995	A14NE (E)	790	-	424225 426788
141	Potentially Infilled Land (Non-Water) Bearing Ref: N Use: Unknown Filled Ground (Pit, quarry etc) Date of Mapping: 1995	A18NE (N)	887	-	423643 427608
142	Potentially Infilled Land (Non-Water) Bearing Ref: E Use: Unknown Filled Ground (Pit, quarry etc) Date of Mapping: 1995	A14SE (E)	961	-	424369 426368
143	Potentially Infilled Land (Non-Water) Bearing Ref: SE Use: Unknown Filled Ground (Pit, quarry etc) Date of Mapping: 1995	A9NE (SE)	966	-	424331 426251

Map ID	Details	Quadrant Reference (Compass Direction)	Estimated Distance From Site	Contact	NGR
144	Potentially Infilled Land (Non-Water) Bearing Ref: N Use: Unknown Filled Ground (Pit, quarry etc) Date of Mapping: 1995	A18NE (N)	982	-	423704 427689
145	Potentially Infilled Land (Water) Use: Unknown Filled Ground (Pond, marsh, river, stream, dock etc) Date of Mapping: 1955	A13NW (W)	116	-	423236 426694
146	Potentially Infilled Land (Water) Use: Unknown Filled Ground (Pond, marsh, river, stream, dock etc) Date of Mapping: 1955	A13NE (E)	131	-	423575 426681
147	Potentially Infilled Land (Water) Use: Unknown Filled Ground (Pond, marsh, river, stream, dock etc) Date of Mapping: 1955	A13NE (E)	145	-	423570 426746
148	Potentially Infilled Land (Water) Use: Unknown Filled Ground (Pond, marsh, river, stream, dock etc) Date of Mapping: 1955	A13SW (S)	197	-	423332 426418
149	Potentially Infilled Land (Water) Use: Unknown Filled Ground (Pond, marsh, river, stream, dock etc) Date of Mapping: 1955	A13NE (NE)	209	-	423613 426802
150	Potentially Infilled Land (Water) Use: Unknown Filled Ground (Pond, marsh, river, stream, dock etc) Date of Mapping: 1894	A13SW (SW)	252	-	423162 426510
151	Potentially Infilled Land (Water) Use: Unknown Filled Ground (Pond, marsh, river, stream, dock etc) Date of Mapping: 1938	A12NE (W)	479	-	422886 426893
152	Potentially Infilled Land (Water) Use: Unknown Filled Ground (Pond, marsh, river, stream, dock etc) Date of Mapping: 1894	A17SE (NW)	481	-	423049 427128
153	Potentially Infilled Land (Water) Use: Unknown Filled Ground (Pond, marsh, river, stream, dock etc) Date of Mapping: 1955	A14NW (NE)	646	-	424018 426970
154	Potentially Infilled Land (Water) Use: Unknown Filled Ground (Pond, marsh, river, stream, dock etc) Date of Mapping: 1955	A12SE (W)	653	-	422727 426514
155	Potentially Infilled Land (Water) Use: Unknown Filled Ground (Pond, marsh, river, stream, dock etc) Date of Mapping: 1955	A12SE (W)	668	-	422728 426459
156	Potentially Infilled Land (Water) Use: Unknown Filled Ground (Pond, marsh, river, stream, dock etc) Date of Mapping: 1908	A19SW (NE)	697	-	423959 427178
157	Potentially Infilled Land (Water) Use: Unknown Filled Ground (Pond, marsh, river, stream, dock etc) Date of Mapping: 1894	A19SW (NE)	714	-	423853 427310
158	Potentially Infilled Land (Water) Use: Unknown Filled Ground (Pond, marsh, river, stream, dock etc) Date of Mapping: 1908	A19SW (NE)	725	-	423922 427262
159	Potentially Infilled Land (Water) Use: Unknown Filled Ground (Pond, marsh, river, stream, dock etc) Date of Mapping: 1955	A18NE (N)	733	-	423461 427484
160	Potentially Infilled Land (Water) Use: Unknown Filled Ground (Pond, marsh, river, stream, dock etc) Date of Mapping: 1894	A14NE (E)	881	-	424320 426767
161	Potentially Infilled Land (Water) Use: Unknown Filled Ground (Pond, marsh, river, stream, dock etc) Date of Mapping: 1894	A18NW (N)	978	-	423073 427685

Map ID	Details	Quadrant Reference (Compass Direction)	Estimated Distance From Site	Contact	NGR
162	<p>Registered Landfill Sites</p> <p>Licence Holder: S Briggs Licence Reference: 159 Site Location: Moat Hill Farm, Howden Clough, Birstall, Batley, West Yorkshire Licence Easting: 423500 Licence Northing: 426800 Operator Location: As Site Address Authority: Environment Agency - North East Region, Ridings Area Site Category: Landfill - Railway cutting Max Input Rate: Undefined Waste Source: No known restriction on source of waste Restrictions: Status: Licence lapsed/cancelled/defunct/not applicable/surrenderedCancelled Dated: 1st May 1981 Preceded By: Not Given Licence: Superseded By: Not Given Licence: Positional Accuracy: Manually positioned to the address or location Boundary Accuracy: Not Applicable Authorised Waste: Com. + Ind. Non-Haz, Non-Biodegrad. Construction And Demolition Wastes Prohibited Waste: Biodegradable/Putrescible Waste Combustible/Potentially Combustible Poisonous, Noxious, Polluting Wastes</p>	A13NE (NE)	105	2	423500 426800
163	<p>Registered Landfill Sites</p> <p>Licence Holder: West Yorks Waste Management Licence Reference: WY 100 Site Location: Nab Lane Ext.Site, Howden Clough, Birstall, Batley, West Yorkshire Licence Easting: Not Supplied Licence Northing: Not Supplied Operator Location: 54 Bradford Road, BRIGHOUSE, West Yorkshire, HD6 1RY Authority: Environment Agency - North East Region, Ridings Area Site Category: Landfill Max Input Rate: Undefined Waste Source: No known restriction on source of waste Restrictions: Status: Licence lapsed/cancelled/defunct/not applicable/surrenderedCancelled Dated: 24th March 1982 Preceded By: Not Given Licence: Superseded By: Not Given Licence: Positional Accuracy: Positioned by the supplier Boundary Accuracy: Moderate Authorised Waste: House, Com + Ind.Waste Prohibited Waste: Poisonous, Noxious, Polluting Wastes Special Wastes</p>	A13NE (NE)	298	2	423663 426905
164	<p>Registered Landfill Sites</p> <p>Licence Holder: West Yorks Waste Management Licence Reference: WY 11 Site Location: Nab Lane, Howden Clough, Birstall, Batley, West Yorkshire Licence Easting: 423700 Licence Northing: 427100 Operator Location: 54 Bradford Road, BRIGHOUSE, West Yorkshire, HD6 1RY Authority: Environment Agency - North East Region, Ridings Area Site Category: Landfill Max Input Rate: Undefined Waste Source: No known restriction on source of waste Restrictions: Status: Licence lapsed/cancelled/defunct/not applicable/surrenderedCancelled Dated: Not Supplied Preceded By: Not Given Licence: Superseded By: Not Given Licence: Positional Accuracy: Manually positioned to the address or location Boundary Accuracy: Not Applicable Authorised Waste: House, Com + Ind.Waste Environment Agency Notifiable Wastes must give specific authorisation for this waste to be acceptedWaste requires prior approval</p>	A18SE (NE)	454	2	423700 427100

Map ID	Details	Quadrant Reference (Compass Direction)	Estimated Distance From Site	Contact	NGR
165	<p>Registered Landfill Sites</p> <p>Licence Holder: Ogden Properties Ltd Licence Reference: 400 Site Location: Railway Cutting Between, Raikes Lane / Fieldhead Lane, Birstall, Batley, West Yorkshire Licence Easting: 422400 Licence Northing: 426850 Operator Location: Otley, Otley, LEEDS, West Yorkshire, LS21 1HX Authority: Environment Agency - North East Region, Ridings Area Site Category: Landfill - Railway cutting Max Input Rate: Undefined Waste Source: No known restriction on source of waste Restrictions: Status: Licence lapsed/cancelled/defunct/not applicable/surrenderedCancelled Dated: 1st February 1984 Preceded By: Not Given Licence: Superseded By: Not Given Licence: Positional Accuracy: Manually positioned to the address or location Boundary Accuracy: Not Applicable Authorised Waste: Construction And Demolition Wastes Foundry Sand Ind. Non-Haz. Waste Inert Waste Prohibited Waste: Liable To Cause Environmental Hazards Poisonous, Noxious, Polluting Wastes Tyres</p>	A12NW (W)	947	2	422400 426850
166	<p>Registered Waste Transfer Sites</p> <p>Licence Holder: Kirklees Waste Services Ltd Licence Reference: 1627 Site Location: Nab Lane H.W.Site, Birstall, Batley, West Yorkshire Operator Location: As Site Address Authority: Environment Agency - North East Region, Ridings Area Site Category: Civic Amenity Max Input Rate: Very Small (Less than 10,000 tonnes per year) Waste Source: No known restriction on source of waste Restrictions: Licence Status: Operational as far as is knownOperational Dated: 1st March 1996 Preceded By: WY 100 Licence: Superseded By: Not Given Licence: Positional Accuracy: Manually positioned to the address or location Boundary Quality: Not Supplied Authorised Waste: Breeze Blocks, Building Sand, Gravel, Tiles, Other Ceramic Mats, Slate Animal, Food And Kitchen Wastes Ash From Solid Fuel Central Heating Domestic Appliances Dusty Wastes From D.I.Y Empty Paint & Solvent Drums Garden Waste General Household Refuse Household Waste Which May Include Max.Storage In Licence Max.Waste Permitted By Licence Other Scrap Metal Parts From Private Vehicles Uncontam. Earth/Excav'N Waste Uncontam.Brick,Stone,Solid Concrete, Waste Oil From Private Vehicles Prohibited Waste: Difficult Wastes (As In Wmp.26) Spec.Waste (Epa'90:S62/1996 Regs) Waste Likely To Pollute Environment Waste N.O.S. Waste With Pot'L Harm Human Health</p>	A13NE (NE)	313	2	423650 426950

Map ID	Details	Quadrant Reference (Compass Direction)	Estimated Distance From Site	Contact	NGR
166	<p>Registered Waste Transfer Sites</p> <p>Licence Holder: West Yorks Waste Management Licence Reference: WY 100 Site Location: Nab Lane C.A.Site, Howden Clough, Birstall, Batley, West Yorkshire Operator Location: 54 Bradford Road, BRIGHOUSE, West Yorkshire, HD6 1RY Authority: Environment Agency - North East Region, Ridings Area Site Category: Civic Amenity Max Input Rate: Undefined Waste Source: No known restriction on source of waste Restrictions: Licence Status: Record supersededSuperseded Dated: 1st March 1982 Preceded By: Not Given Licence: Superseded By: 1627 Licence: Positional Accuracy: Manually positioned to the address or location Boundary Quality: Not Supplied Authorised Waste: Civic Amenity/Refuse Amenity Waste Licence Details Not To Hand</p>	A13NE (NE)	313	2	423650 426950
167	<p>Registered Waste Transfer Sites</p> <p>Licence Holder: R Gentry t/a M G Skip Hire Licence Reference: 845 Site Location: Hill Top Garage, Gelderd Road, Birstall, BATLEY, West Yorkshire, WF17 9LX Operator Location: As Site Address Authority: Environment Agency - North East Region, Ridings Area Site Category: Transfer Max Input Rate: Small (Equal to or greater than 10,000 and less than 25,000 tonnes per year) Waste Source: No known restriction on source of waste Restrictions: Licence Status: Operational as far as is knownOperational Dated: 1st July 1991 Preceded By: Not Given Licence: Superseded By: Not Given Licence: Positional Accuracy: Manually positioned to the road within the address or location Boundary Quality: Not Supplied Authorised Waste: Bulky Household Waste General Household Refuse Max.Storage In Licence Max.Waste Permitted By Licence Non-Haz. Com./Ind. Waste Plant/Garden Waste Scrap Metal Uncontam. Constr'N/Demol. Waste Uncontam. Earth & Excavation Waste Special Wastes (As In '96 Regs) Waste N.O.S.</p> <p>Prohibited Waste</p>	A18SE (N)	577	2	423400 427330
168	<p>Registered Waste Transfer Sites</p> <p>Licence Holder: Cannon Hygiene Ltd Licence Reference: 944 Site Location: No 5 Fairway Industrial Estate, Gelderd Road, Birstall, Batley, West Yorkshire Operator Location: Middlegate, White Lund Industrial Estate, MORECAMBE, Lancashire, LA3 3BJ Authority: Environment Agency - North East Region, Ridings Area Site Category: Transfer Max Input Rate: Very Small (Less than 10,000 tonnes per year) Waste Source: No known restriction on source of waste Restrictions: Licence Status: Operational as far as is knownOperational Dated: 22nd July 1991 Preceded By: Not Given Licence: Superseded By: Not Given Licence: Positional Accuracy: Manually positioned to the address or location Boundary Quality: Not Supplied Authorised Waste: Max.Waste Permitted By Licence- Stated Medicines That Are Special Wastes Out Of Date Medicines Including Petri Dishes, Mortuary Clothing Sharps, Needles, Syringes Soiled Dressings, Stoma Bags Treat.Sanitary Towel,Incontinence Pads</p>	A12NE (W)	581	2	422760 426730

Map ID	Details	Quadrant Reference (Compass Direction)	Estimated Distance From Site	Contact	NGR
169	<p>Registered Waste Treatment or Disposal Sites</p> <p>Licence Holder: R Spivey & Son Ltd Licence Reference: EAWML65055 Site Location: Unit 7 & 8 Norquest Industrial Estate, Pennine View, Birstall, BATLEY, West Yorkshire, WF17 9NE Operator Location: 54 Upper Station Road, BATLEY, West Yorkshire, WF17 5TA Authority: Environment Agency - North East Region, Ridings Area Site Category: Treatment Max Input Rate: Very Small (Less than 10,000 tonnes per year) Waste Source: No known restriction on source of waste Restrictions: Licence Status: Operational as far as is knownOperational Dated: 24th December 1999 Preceded By: Not Given Licence: Superseded By: Not Given Licence: Positional Accuracy: Manually positioned to the address or location Boundary Quality: Not Supplied Authorised Waste: Contaminated Plastic Drums & Ibc's Ibc Cages % Fibreboard Drums Special Waste (As In Epa 1990:S62 Of 1996 Regs) - Consisting Of Degradable Household/Commercial/Industrial Waste (As In Post'98 E.A.Lics And Equivalent To 22.09.00) Inert Materials (As In Post'98 E.A.Lics And Equivalent To 21.00.00) Material With Haz.Code H 1 - Explosive Material With Haz.Code H 9 - Infectious Material With Haz.Code H10 - Teratogenic Material With Haz.Code H11 - Mutagenic Material With Haz.Code H12 - Can Release Toxic Gases Material With Haz.Code H13 - May Yield Leachates With Haz.Code Properties Material With Haz.Code H14 - Ecotoxic Metal Waste/Scrap Metal (As In Post'98 E.A.Lics And Equivalent To 23.00.00) Other Waste/Waste Not Otherwise Specified</p>	A13NW (NW)	126	2	423220 426780
170	<p>Registered Waste Treatment or Disposal Sites</p> <p>Licence Holder: R Spivey & Son Ltd Licence Reference: 1434 Site Location: 30 Pheasant Drive, Nab Lane Industrial Estate, Birstall, Batley, West Yorkshire Operator Location: 54 Upper Station Road, BATLEY, West Yorkshire, WF17 5TA Authority: Environment Agency - North East Region, Ridings Area Site Category: Recycling Drums Max Input Rate: Very Small (Less than 10,000 tonnes per year) Waste Source: No known restriction on source of waste Restrictions: Licence Status: Operational as far as is knownOperational Dated: 1st January 1995 Preceded By: Not Given Licence: Superseded By: Not Given Licence: Positional Accuracy: Manually positioned to the address or location Boundary Quality: Not Supplied Authorised Waste: 1000 Litre Empty Plastic Drums 120 Litre Empty Plastic Drums 200 Litre Empty Plastic Drums 60 Litre Empty Plastic Drums Max.Waste Permitted By Licence Prohibited Waste: Drums With Res.Of Herbicides Drums With Res.Of Pesticides Drums With Res.Of Petrol.Spirit Mat'Ls Drums With Res.Unsuitable To Foulsewer</p>	A13NW (N)	251	2	423360 427000

Map ID	Details	Quadrant Reference (Compass Direction)	Estimated Distance From Site	Contact	NGR
171	<p>Registered Waste Treatment or Disposal Sites</p> <p>Licence Holder: Hicks Haulage Ltd Licence Reference: 1182 Site Location: Howden Clough Colliery, Birstall, Batley, West Yorkshire Operator Location: As Site Address Authority: Environment Agency - North East Region, Ridings Area Site Category: Scrapyard Max Input Rate: Very Small (Less than 10,000 tonnes per year) Waste Source: No known restriction on source of waste Restrictions: Licence Status: Licence lapsed/cancelled/defunct/not applicable/surrenderedCancelled Dated: 4th January 1994 Preceded By: Not Given Licence: Superseded By: Not Given Licence: Positional Accuracy: Manually positioned to the road within the address or location Boundary Quality: Not Supplied Authorised Waste: Batteries Max.Storage In Licence Max.Waste Permitted By Licence Scrap Cars Tyres Waste Oil</p> <p>Prohibited Waste: Poisonous, Noxious And Polluting N.O.S Waste N.O.S.</p>	A18SE (N)	555	2	423500 427300
172	<p>Registered Waste Treatment or Disposal Sites</p> <p>Licence Holder: M A Warren - M A Warren Skip Hire Licence Reference: 929 Site Location: The Scrap Yard, Gelderd Road, Birstall, Batley, West Yorkshire Operator Location: The Scrap Yard, Gelderd Road, Birstall, Batley, West Yorkshire Authority: Environment Agency - North East Region, Ridings Area Site Category: Scrapyard - with Transfer Station Max Input Rate: Small (Equal to or greater than 10,000 and less than 25,000 tonnes per year) Waste Source: No known restriction on source of waste Restrictions: Licence Status: Site Closed Dated: 1st September 1991 Preceded By: Not Given Licence: Superseded By: Not Given Licence: Positional Accuracy: Manually positioned to the road within the address or location Boundary Quality: Not Supplied Authorised Waste: Max.Waste Permitted By Licence Non-Haz. Com./Ind. Waste Plant/Garden Waste Scrap Metal Uncontam. Cardboard Uncontam. Constr'N/Demol. Waste</p> <p>Prohibited Waste: Animal And Food Wastes Liable To Cause Environmental Hazards Poisonous, Noxious, Polluting Wastes Waste N.O.S.</p>	A12SE (SW)	706	2	422720 426380

Map ID	Details	Quadrant Reference (Compass Direction)	Estimated Distance From Site	Contact	NGR
173	<p>Control of Major Accident Hazards Sites (COMAH)</p> <p>Name: Tennants Distribution Limited Location: Gelderd Road, Birstall, Batley, West Yorkshire, WF17 9LY Reference: Not Supplied Type: Lower Tier Status: Active Positional Accuracy: Automatically positioned to the address</p>	A18SW (N)	455	8	423343 427204
174	<p>Planning Hazardous Substance Consents</p> <p>Name: Tennants Distribution Limited Location: Gelderd Road, Birstall, BATLEY, . Authority: Kirklees Metropolitan Borough Council, Planning Services Application Ref: 99/50/93075/Eo Hazardous Substance: Very toxic Maximum Quantity: 5 Application date: 23rd December 1999 Decision: Unknown at time of reportUnknown Positional Accuracy: Located by supplier to within 10m</p>	A18SE (N)	428	6	423440 427180
174	<p>Planning Hazardous Substance Consents</p> <p>Name: Tennants Distribution Limited Location: Gelderd Road, Birstall, BATLEY, . Authority: Kirklees Metropolitan Borough Council, Planning Services Application Ref: 99/50/93075/Eo Hazardous Substance: Toxic Maximum Quantity: 50 Application date: 23rd December 1999 Decision: Unknown at time of reportUnknown Positional Accuracy: Located by supplier to within 10m</p>	A18SE (N)	428	6	423440 427180
174	<p>Planning Hazardous Substance Consents</p> <p>Name: Tennants Distribution Limited Location: Gelderd Road, Birstall, BATLEY, . Authority: Kirklees Metropolitan Borough Council, Planning Services Application Ref: 99/50/93075/Eo Hazardous Substance: Oxidising Maximum Quantity: 100 Application date: 23rd December 1999 Decision: Unknown at time of reportUnknown Positional Accuracy: Located by supplier to within 10m</p>	A18SE (N)	428	6	423440 427180
174	<p>Planning Hazardous Substance Consents</p> <p>Name: Tennants Distribution Limited Location: Gelderd Road, Birstall, BATLEY, . Authority: Kirklees Metropolitan Borough Council, Planning Services Application Ref: 99/50/93075/Eo Hazardous Substance: Flammable (flammable liquids with flash point >=21C and <=55C supporting combustion) Maximum Quantity: 120 Application date: 23rd December 1999 Decision: Unknown at time of reportUnknown Positional Accuracy: Located by supplier to within 10m</p>	A18SE (N)	428	6	423440 427180
174	<p>Planning Hazardous Substance Consents</p> <p>Name: Tennants Distribution Limited Location: Gelderd Road, Birstall, BATLEY, . Authority: Kirklees Metropolitan Borough Council, Planning Services Application Ref: 99/50/93075/Eo Hazardous Substance: Highly flammable (highly flammable liquids which have a flash point <21C and which are not extremely flammable) Maximum Quantity: 50 Application date: 23rd December 1999 Decision: Unknown at time of reportUnknown Positional Accuracy: Located by supplier to within 10m</p>	A18SE (N)	428	6	423440 427180
174	<p>Planning Hazardous Substance Consents</p> <p>Name: Tennants Distribution Limited Location: Gelderd Road, Birstall, BATLEY, . Authority: Kirklees Metropolitan Borough Council, Planning Services Application Ref: 99/50/93075/Eo Hazardous Substance: Unknown at time of report Maximum Quantity: 5 Application date: 23rd December 1999 Decision: Unknown at time of reportUnknown Positional Accuracy: Located by supplier to within 10m</p>	A18SE (N)	428	6	423440 427180

Map ID	Details	Quadrant Reference (Compass Direction)	Estimated Distance From Site	Contact	NGR
174	<p>Planning Hazardous Substance Consents</p> <p>Name: Tennants Distribution Limited Location: Gelderd Road, Birstall, BATLEY, . Authority: Kirklees Metropolitan Borough Council, Planning Services Application Ref: 99/50/93075/Eo Hazardous: Dangerous for the environment (very toxic to aquatic organisms) Substance: Maximum Quantity: 30 Application date: 23rd December 1999 Decision: Unknown at time of report Positional Accuracy: Located by supplier to within 10m</p>	A18SE (N)	428	6	423440 427180
174	<p>Planning Hazardous Substance Consents</p> <p>Name: Tennants Distribution Limited Location: Gelderd Road, Birstall, BATLEY, . Authority: Kirklees Metropolitan Borough Council, Planning Services Application Ref: 99/50/93075/Eo Hazardous: Combination of Dangerous Substances Substance: Maximum Quantity: 2 Application date: 23rd December 1999 Decision: Unknown at time of report Positional Accuracy: Located by supplier to within 10m</p>	A18SE (N)	428	6	423440 427180

Map ID	Details	Quadrant Reference (Compass Direction)	Estimated Distance From Site	Contact	NGR
	BGS 1:625,000 Solid Geology Description: Pennine Middle Coal Measures Formation And South Wales Middle Coal Measures Formation (Undifferentiated)	A13SW (S)	0	1	423390 426661
	BGS 1:625,000 Solid Geology Description: Pennine Lower Coal Measures Formation And South Wales Lower Coal Measures Formation (Undifferentiated)	A13NW (E)	0	1	423393 426685
	BGS Estimated Soil Chemistry Source: British Geological Survey, National Geoscience Information Service Soil Sample Type: Rural Soil Arsenic Concentration: 25 - 35 mg/kg Cadmium Concentration: <1.8 mg/kg Chromium Concentration: 90 - 120 mg/kg Lead Concentration: <100 mg/kg Nickel Concentration: 30 - 45 mg/kg	A13NW (E)	0	1	423393 426685
	BGS Estimated Soil Chemistry Source: British Geological Survey, National Geoscience Information Service Soil Sample Type: Rural Soil Arsenic Concentration: 25 - 35 mg/kg Cadmium Concentration: <1.8 mg/kg Chromium Concentration: 60 - 90 mg/kg Lead Concentration: <100 mg/kg Nickel Concentration: 15 - 30 mg/kg	A13SE (SE)	0	1	423416 426645
	BGS Estimated Soil Chemistry Source: British Geological Survey, National Geoscience Information Service Soil Sample Type: Rural Soil Arsenic Concentration: 25 - 35 mg/kg Cadmium Concentration: <1.8 mg/kg Chromium Concentration: 60 - 90 mg/kg Lead Concentration: <100 mg/kg Nickel Concentration: 15 - 30 mg/kg	A13NW (N)	21	1	423378 426773
	BGS Estimated Soil Chemistry Source: British Geological Survey, National Geoscience Information Service Soil Sample Type: Rural Soil Arsenic Concentration: 25 - 35 mg/kg Cadmium Concentration: <1.8 mg/kg Chromium Concentration: 60 - 90 mg/kg Lead Concentration: <100 mg/kg Nickel Concentration: 15 - 30 mg/kg	A13NE (NE)	89	1	423497 426765
	BGS Estimated Soil Chemistry Source: British Geological Survey, National Geoscience Information Service Soil Sample Type: Rural Soil Arsenic Concentration: 15 - 25 mg/kg Cadmium Concentration: <1.8 mg/kg Chromium Concentration: 60 - 90 mg/kg Lead Concentration: <100 mg/kg Nickel Concentration: 15 - 30 mg/kg	A13SE (SE)	176	1	423549 426499

Map ID	Details	Quadrant Reference (Compass Direction)	Estimated Distance From Site	Contact	NGR
	BGS Estimated Soil Chemistry Source: British Geological Survey, National Geoscience Information Service Soil Sample Type: Rural Soil Arsenic: 15 - 25 mg/kg Concentration: Cadmium: <1.8 mg/kg Concentration: Chromium: 60 - 90 mg/kg Concentration: Lead Concentration: <100 mg/kg Nickel: 15 - 30 mg/kg Concentration:	A13NW (N)	247	1	423393 427000
	BGS Estimated Soil Chemistry Source: British Geological Survey, National Geoscience Information Service Soil Sample Type: Rural Soil Arsenic: 35 - 45 mg/kg Concentration: Cadmium: <1.8 mg/kg Concentration: Chromium: 90 - 120 mg/kg Concentration: Lead Concentration: <100 mg/kg Nickel: 30 - 45 mg/kg Concentration:	A13NE (NE)	280	1	423536 427002
	BGS Estimated Soil Chemistry Source: British Geological Survey, National Geoscience Information Service Soil Sample Type: Rural Soil Arsenic: 25 - 35 mg/kg Concentration: Cadmium: <1.8 mg/kg Concentration: Chromium: 60 - 90 mg/kg Concentration: Lead Concentration: 100 - 200 mg/kg Nickel: 30 - 45 mg/kg Concentration:	A12NE (W)	341	1	423000 426685
	BGS Estimated Soil Chemistry Source: British Geological Survey, National Geoscience Information Service Soil Sample Type: Rural Soil Arsenic: 35 - 45 mg/kg Concentration: Cadmium: <1.8 mg/kg Concentration: Chromium: 90 - 120 mg/kg Concentration: Lead Concentration: <100 mg/kg Nickel: 30 - 45 mg/kg Concentration:	A13NW (NW)	347	1	423105 427000
	BGS Estimated Soil Chemistry Source: British Geological Survey, National Geoscience Information Service Soil Sample Type: Rural Soil Arsenic: 25 - 35 mg/kg Concentration: Cadmium: <1.8 mg/kg Concentration: Chromium: 60 - 90 mg/kg Concentration: Lead Concentration: <100 mg/kg Nickel: 15 - 30 mg/kg Concentration:	A12SE (W)	347	1	423022 426596
	BGS Estimated Soil Chemistry Source: British Geological Survey, National Geoscience Information Service Soil Sample Type: Rural Soil Arsenic: 35 - 45 mg/kg Concentration: Cadmium: <1.8 mg/kg Concentration: Chromium: 90 - 120 mg/kg Concentration: Lead Concentration: 100 - 200 mg/kg Nickel: 15 - 30 mg/kg Concentration:	A12SE (W)	357	1	423000 426640

Map ID	Details	Quadrant Reference (Compass Direction)	Estimated Distance From Site	Contact	NGR
	<p>BGS Estimated Soil Chemistry</p> <p>Source: British Geological Survey, National Geoscience Information Service</p> <p>Soil Sample Type: Rural Soil</p> <p>Arsenic 25 - 35 mg/kg</p> <p>Concentration:</p> <p>Cadmium <1.8 mg/kg</p> <p>Concentration:</p> <p>Chromium 90 - 120 mg/kg</p> <p>Concentration:</p> <p>Lead Concentration: <100 mg/kg</p> <p>Nickel 30 - 45 mg/kg</p> <p>Concentration:</p>	A13SE (SE)	386	1	423702 426353
	<p>BGS Estimated Soil Chemistry</p> <p>Source: British Geological Survey, National Geoscience Information Service</p> <p>Soil Sample Type: Rural Soil</p> <p>Arsenic 25 - 35 mg/kg</p> <p>Concentration:</p> <p>Cadmium <1.8 mg/kg</p> <p>Concentration:</p> <p>Chromium 60 - 90 mg/kg</p> <p>Concentration:</p> <p>Lead Concentration: 100 - 200 mg/kg</p> <p>Nickel 30 - 45 mg/kg</p> <p>Concentration:</p>	A12SE (W)	405	1	422974 426553
	<p>BGS Estimated Soil Chemistry</p> <p>Source: British Geological Survey, National Geoscience Information Service</p> <p>Soil Sample Type: Rural Soil</p> <p>Arsenic 25 - 35 mg/kg</p> <p>Concentration:</p> <p>Cadmium <1.8 mg/kg</p> <p>Concentration:</p> <p>Chromium 60 - 90 mg/kg</p> <p>Concentration:</p> <p>Lead Concentration: <100 mg/kg</p> <p>Nickel 15 - 30 mg/kg</p> <p>Concentration:</p>	A12NE (NW)	405	1	423026 427000
	<p>BGS Estimated Soil Chemistry</p> <p>Source: British Geological Survey, National Geoscience Information Service</p> <p>Soil Sample Type: Rural Soil</p> <p>Arsenic 35 - 45 mg/kg</p> <p>Concentration:</p> <p>Cadmium <1.8 mg/kg</p> <p>Concentration:</p> <p>Chromium 90 - 120 mg/kg</p> <p>Concentration:</p> <p>Lead Concentration: <100 mg/kg</p> <p>Nickel 15 - 30 mg/kg</p> <p>Concentration:</p>	A12NE (NW)	426	1	423000 427000
	<p>BGS Estimated Soil Chemistry</p> <p>Source: British Geological Survey, National Geoscience Information Service</p> <p>Soil Sample Type: Rural Soil</p> <p>Arsenic 25 - 35 mg/kg</p> <p>Concentration:</p> <p>Cadmium <1.8 mg/kg</p> <p>Concentration:</p> <p>Chromium 90 - 120 mg/kg</p> <p>Concentration:</p> <p>Lead Concentration: <100 mg/kg</p> <p>Nickel 30 - 45 mg/kg</p> <p>Concentration:</p>	A12SE (SW)	427	1	423021 426400
	<p>BGS Estimated Soil Chemistry</p> <p>Source: British Geological Survey, National Geoscience Information Service</p> <p>Soil Sample Type: Rural Soil</p> <p>Arsenic 35 - 45 mg/kg</p> <p>Concentration:</p> <p>Cadmium <1.8 mg/kg</p> <p>Concentration:</p> <p>Chromium 90 - 120 mg/kg</p> <p>Concentration:</p> <p>Lead Concentration: 100 - 200 mg/kg</p> <p>Nickel 15 - 30 mg/kg</p> <p>Concentration:</p>	A12SE (SW)	497	1	422917 426452

Map ID	Details	Quadrant Reference (Compass Direction)	Estimated Distance From Site	Contact	NGR
	BGS Estimated Soil Chemistry Source: British Geological Survey, National Geoscience Information Service Soil Sample Type: Rural Soil Arsenic Concentration: 35 - 45 mg/kg Cadmium Concentration: <1.8 mg/kg Chromium Concentration: 90 - 120 mg/kg Lead Concentration: <100 mg/kg Nickel Concentration: 30 - 45 mg/kg	A18SW (N)	529	1	423260 427268
	BGS Estimated Soil Chemistry Source: British Geological Survey, National Geoscience Information Service Soil Sample Type: Rural Soil Arsenic Concentration: 15 - 25 mg/kg Cadmium Concentration: <1.8 mg/kg Chromium Concentration: 60 - 90 mg/kg Lead Concentration: <100 mg/kg Nickel Concentration: 15 - 30 mg/kg	A8NW (SW)	580	1	423140 426084
	BGS Estimated Soil Chemistry Source: British Geological Survey, National Geoscience Information Service Soil Sample Type: Rural Soil Arsenic Concentration: 35 - 45 mg/kg Cadmium Concentration: <1.8 mg/kg Chromium Concentration: 90 - 120 mg/kg Lead Concentration: 100 - 200 mg/kg Nickel Concentration: 15 - 30 mg/kg	A7NE (SW)	595	1	423000 426160
	BGS Estimated Soil Chemistry Source: British Geological Survey, National Geoscience Information Service Soil Sample Type: Rural Soil Arsenic Concentration: 25 - 35 mg/kg Cadmium Concentration: <1.8 mg/kg Chromium Concentration: 60 - 90 mg/kg Lead Concentration: <100 mg/kg Nickel Concentration: 15 - 30 mg/kg	A8SW (S)	605	1	423361 426000
	BGS Estimated Soil Chemistry Source: British Geological Survey, National Geoscience Information Service Soil Sample Type: Rural Soil Arsenic Concentration: 25 - 35 mg/kg Cadmium Concentration: <1.8 mg/kg Chromium Concentration: 60 - 90 mg/kg Lead Concentration: <100 mg/kg Nickel Concentration: 15 - 30 mg/kg	A8SW (S)	648	1	423163 426000
	BGS Estimated Soil Chemistry Source: British Geological Survey, National Geoscience Information Service Soil Sample Type: Rural Soil Arsenic Concentration: 35 - 45 mg/kg Cadmium Concentration: <1.8 mg/kg Chromium Concentration: 90 - 120 mg/kg Lead Concentration: <100 mg/kg Nickel Concentration: 15 - 30 mg/kg	A17NE (NW)	717	1	423000 427376

Map ID	Details	Quadrant Reference (Compass Direction)	Estimated Distance From Site	Contact	NGR
	<p>BGS Estimated Soil Chemistry</p> <p>Source: British Geological Survey, National Geoscience Information Service</p> <p>Soil Sample Type: Rural Soil</p> <p>Arsenic 35 - 45 mg/kg</p> <p>Concentration:</p> <p>Cadmium <1.8 mg/kg</p> <p>Concentration:</p> <p>Chromium 60 - 90 mg/kg</p> <p>Concentration:</p> <p>Lead Concentration: 100 - 200 mg/kg</p> <p>Nickel 15 - 30 mg/kg</p> <p>Concentration:</p>	A7SE (SW)	735	1	422977 426000
	<p>BGS Estimated Soil Chemistry</p> <p>Source: British Geological Survey, National Geoscience Information Service</p> <p>Soil Sample Type: Rural Soil</p> <p>Arsenic 25 - 35 mg/kg</p> <p>Concentration:</p> <p>Cadmium <1.8 mg/kg</p> <p>Concentration:</p> <p>Chromium 60 - 90 mg/kg</p> <p>Concentration:</p> <p>Lead Concentration: <100 mg/kg</p> <p>Nickel 15 - 30 mg/kg</p> <p>Concentration:</p>	A7SE (SW)	743	1	423000 425976
	<p>BGS Estimated Soil Chemistry</p> <p>Source: British Geological Survey, National Geoscience Information Service</p> <p>Soil Sample Type: Rural Soil</p> <p>Arsenic 25 - 35 mg/kg</p> <p>Concentration:</p> <p>Cadmium <1.8 mg/kg</p> <p>Concentration:</p> <p>Chromium 60 - 90 mg/kg</p> <p>Concentration:</p> <p>Lead Concentration: <100 mg/kg</p> <p>Nickel 15 - 30 mg/kg</p> <p>Concentration:</p>	A8SW (S)	748	1	423244 425872
	<p>BGS Estimated Soil Chemistry</p> <p>Source: British Geological Survey, National Geoscience Information Service</p> <p>Soil Sample Type: Rural Soil</p> <p>Arsenic 25 - 35 mg/kg</p> <p>Concentration:</p> <p>Cadmium <1.8 mg/kg</p> <p>Concentration:</p> <p>Chromium 60 - 90 mg/kg</p> <p>Concentration:</p> <p>Lead Concentration: 100 - 200 mg/kg</p> <p>Nickel 30 - 45 mg/kg</p> <p>Concentration:</p>	A7SE (SW)	768	1	423000 425946
	<p>BGS Estimated Soil Chemistry</p> <p>Source: British Geological Survey, National Geoscience Information Service</p> <p>Soil Sample Type: Rural Soil</p> <p>Arsenic 15 - 25 mg/kg</p> <p>Concentration:</p> <p>Cadmium <1.8 mg/kg</p> <p>Concentration:</p> <p>Chromium 60 - 90 mg/kg</p> <p>Concentration:</p> <p>Lead Concentration: <100 mg/kg</p> <p>Nickel 15 - 30 mg/kg</p> <p>Concentration:</p>	A14NE (E)	779	1	424184 426915
	<p>BGS Estimated Soil Chemistry</p> <p>Source: British Geological Survey, National Geoscience Information Service</p> <p>Soil Sample Type: Rural Soil</p> <p>Arsenic 25 - 35 mg/kg</p> <p>Concentration:</p> <p>Cadmium <1.8 mg/kg</p> <p>Concentration:</p> <p>Chromium 60 - 90 mg/kg</p> <p>Concentration:</p> <p>Lead Concentration: <100 mg/kg</p> <p>Nickel 15 - 30 mg/kg</p> <p>Concentration:</p>	A9SW (SE)	804	1	423930 426000

Map ID	Details	Quadrant Reference (Compass Direction)	Estimated Distance From Site	Contact	NGR
	BGS Estimated Soil Chemistry Source: British Geological Survey, National Geoscience Information Service Soil Sample Type: Rural Soil Arsenic Concentration: 25 - 35 mg/kg Cadmium Concentration: <1.8 mg/kg Chromium Concentration: 60 - 90 mg/kg Lead Concentration: 100 - 200 mg/kg Nickel Concentration: 15 - 30 mg/kg	A7SE (SW)	828	1	422956 425903
	BGS Estimated Soil Chemistry Source: British Geological Survey, National Geoscience Information Service Soil Sample Type: Rural Soil Arsenic Concentration: 25 - 35 mg/kg Cadmium Concentration: <1.8 mg/kg Chromium Concentration: 60 - 90 mg/kg Lead Concentration: <100 mg/kg Nickel Concentration: 15 - 30 mg/kg	A7SE (SW)	831	1	423000 425873
	BGS Estimated Soil Chemistry Source: British Geological Survey, National Geoscience Information Service Soil Sample Type: Rural Soil Arsenic Concentration: 25 - 35 mg/kg Cadmium Concentration: <1.8 mg/kg Chromium Concentration: 90 - 120 mg/kg Lead Concentration: <100 mg/kg Nickel Concentration: 30 - 45 mg/kg	A14NE (E)	907	1	424354 426690
	BGS Estimated Soil Chemistry Source: British Geological Survey, National Geoscience Information Service Soil Sample Type: Rural Soil Arsenic Concentration: 25 - 35 mg/kg Cadmium Concentration: <1.8 mg/kg Chromium Concentration: 60 - 90 mg/kg Lead Concentration: <100 mg/kg Nickel Concentration: 15 - 30 mg/kg	A8SW (S)	914	1	423255 425701
	BGS Estimated Soil Chemistry Source: British Geological Survey, National Geoscience Information Service Soil Sample Type: Rural Soil Arsenic Concentration: 25 - 35 mg/kg Cadmium Concentration: <1.8 mg/kg Chromium Concentration: 90 - 120 mg/kg Lead Concentration: <100 mg/kg Nickel Concentration: 30 - 45 mg/kg	A3NW (S)	958	1	423293 425652
	BGS Estimated Soil Chemistry Source: British Geological Survey, National Geoscience Information Service Soil Sample Type: Rural Soil Arsenic Concentration: 35 - 45 mg/kg Cadmium Concentration: <1.8 mg/kg Chromium Concentration: 60 - 90 mg/kg Lead Concentration: 100 - 200 mg/kg Nickel Concentration: 15 - 30 mg/kg	A7SW (SW)	971	1	422658 425966

Map ID	Details	Quadrant Reference (Compass Direction)	Estimated Distance From Site	Contact	NGR
175	<p>BGS Recorded Mineral Sites</p> <p>Site Name: Moat Hill Coal Pit Location: Howden Clough, Batley, West Yorkshire Source: British Geological Survey, National Geoscience Information Service Reference: 72476 Type: Underground Status: Ceased Operator: Unknown Operator Operator Location: Not Supplied Periodic Type: Carboniferous Geology: Pennine Coal Measures Group Commodity: Coal - Deep Positional Accuracy: Located by supplier to within 10m</p>	A13NE (N)	221	1	423445 426971
176	<p>BGS Recorded Mineral Sites</p> <p>Site Name: Moat Hill Coal Pit Location: Howden Clough, Batley, West Yorkshire Source: British Geological Survey, National Geoscience Information Service Reference: 72477 Type: Underground Status: Ceased Operator: Unknown Operator Operator Location: Not Supplied Periodic Type: Carboniferous Geology: Pennine Coal Measures Group Commodity: Coal - Deep Positional Accuracy: Located by supplier to within 10m</p>	A13NE (NE)	237	1	423535 426952
177	<p>BGS Recorded Mineral Sites</p> <p>Site Name: Holden Clough Location: Howden Clough, Batley, West Yorkshire Source: British Geological Survey, National Geoscience Information Service Reference: 74107 Type: Opencast Status: Ceased Operator: Unknown Operator Operator Location: Not Supplied Periodic Type: Carboniferous Geology: Thornhill Rock Commodity: Sandstone Positional Accuracy: Located by supplier to within 10m</p>	A14SW (E)	339	1	423774 426550
178	<p>BGS Recorded Mineral Sites</p> <p>Site Name: Moat Hill Coal Pit Location: Howden Clough, Batley, West Yorkshire Source: British Geological Survey, National Geoscience Information Service Reference: 72478 Type: Underground Status: Ceased Operator: Unknown Operator Operator Location: Not Supplied Periodic Type: Carboniferous Geology: Pennine Coal Measures Group Commodity: Coal - Deep Positional Accuracy: Located by supplier to within 10m</p>	A13NE (NE)	350	1	423699 426946
179	<p>BGS Recorded Mineral Sites</p> <p>Site Name: Moat Hill Coal Pit Location: Howden Clough, Batley, West Yorkshire Source: British Geological Survey, National Geoscience Information Service Reference: 72475 Type: Underground Status: Ceased Operator: Unknown Operator Operator Location: Not Supplied Periodic Type: Carboniferous Geology: Pennine Coal Measures Group Commodity: Coal - Deep Positional Accuracy: Located by supplier to within 10m</p>	A18SE (N)	367	1	423472 427114
180	<p>BGS Recorded Mineral Sites</p> <p>Site Name: Birstall Fields Coal Pit Location: Howden Clough, Batley, West Yorkshire Source: British Geological Survey, National Geoscience Information Service Reference: 72474 Type: Underground Status: Ceased Operator: Unknown Operator Operator Location: Not Supplied Periodic Type: Carboniferous Geology: Pennine Coal Measures Group Commodity: Coal - Deep Positional Accuracy: Located by supplier to within 10m</p>	A18SE (N)	505	1	423583 427226

Map ID	Details	Quadrant Reference (Compass Direction)	Estimated Distance From Site	Contact	NGR
181	<p>BGS Recorded Mineral Sites</p> <p>Site Name: Rakes House Location: Birstall, Batley, West Yorkshire Source: British Geological Survey, National Geoscience Information Service Reference: 71977 Type: Opencast Status: Ceased Operator: Unknown Operator Operator Location: Not Supplied Periodic Type: Carboniferous Geology: Birstall Rock Commodity: Sandstone Positional Accuracy: Located by supplier to within 10m</p>	A17SE (NW)	528	1	422902 427038
182	<p>BGS Recorded Mineral Sites</p> <p>Site Name: Copley Hill Clay Pit Location: Copley Hill, Batley, West Yorkshire Source: British Geological Survey, National Geoscience Information Service Reference: 73800 Type: Opencast Status: Ceased Operator: Unknown Operator Operator Location: Not Supplied Periodic Type: Carboniferous Geology: Pennine Lower Coal Measures Formation Commodity: Common Clay and Shale Positional Accuracy: Located by supplier to within 10m</p>	A12SE (W)	542	1	422832 426550
183	<p>BGS Recorded Mineral Sites</p> <p>Site Name: Boggart Location: Howden Clough, Batley, West Yorkshire Source: British Geological Survey, National Geoscience Information Service Reference: 74108 Type: Opencast Status: Ceased Operator: Unknown Operator Operator Location: Not Supplied Periodic Type: Carboniferous Geology: Pennine Coal Measures Group Commodity: Coal - Deep Positional Accuracy: Located by supplier to within 10m</p>	A9NW (SE)	566	1	423838 426233
184	<p>BGS Recorded Mineral Sites</p> <p>Site Name: Howden Clough Location: Birstall, Batley, West Yorkshire Source: British Geological Survey, National Geoscience Information Service Reference: 73788 Type: Opencast Status: Ceased Operator: Unknown Operator Operator Location: Not Supplied Periodic Type: Carboniferous Geology: Pennine Coal Measures Group Commodity: Coal - Deep Positional Accuracy: Located by supplier to within 10m</p>	A18SW (N)	587	1	423316 427333
185	<p>BGS Recorded Mineral Sites</p> <p>Site Name: Boggart Colliery Location: Howden Clough, Batley, West Yorkshire Source: British Geological Survey, National Geoscience Information Service Reference: 73846 Type: Underground Status: Ceased Operator: Unknown Operator Operator Location: Not Supplied Periodic Type: Carboniferous Geology: Pennine Coal Measures Group Commodity: Coal - Deep Positional Accuracy: Located by supplier to within 10m</p>	A9NW (SE)	593	1	423796 426164
186	<p>BGS Recorded Mineral Sites</p> <p>Site Name: The Pheasant Inn Location: Birstall, Batley, West Yorkshire Source: British Geological Survey, National Geoscience Information Service Reference: 73720 Type: Opencast Status: Ceased Operator: Unknown Operator Operator Location: Not Supplied Periodic Type: Carboniferous Geology: Pennine Coal Measures Group Commodity: Coal - Deep Positional Accuracy: Located by supplier to within 10m</p>	A17SE (NW)	637	1	423050 427312

Map ID	Details	Quadrant Reference (Compass Direction)	Estimated Distance From Site	Contact	NGR
187	<p>BGS Recorded Mineral Sites</p> <p>Site Name: Rayner'S Location: Birstall, Batley, West Yorkshire Source: British Geological Survey, National Geoscience Information Service Reference: 71979 Type: Opencast Status: Ceased Operator: Unknown Operator Operator Location: Not Supplied Periodic Type: Carboniferous Geology: Birstall Rock Commodity: Sandstone Positional Accuracy: Located by supplier to within 10m</p>	A12SE (W)	654	1	422751 426439
188	<p>BGS Recorded Mineral Sites</p> <p>Site Name: Rod Wood Location: Howden Clough, Batley, West Yorkshire Source: British Geological Survey, National Geoscience Information Service Reference: 73845 Type: Opencast Status: Ceased Operator: Unknown Operator Operator Location: Not Supplied Periodic Type: Carboniferous Geology: Pennine Coal Measures Group Commodity: Coal - Deep Positional Accuracy: Located by supplier to within 10m</p>	A9NW (SE)	663	1	424010 426292
189	<p>BGS Recorded Mineral Sites</p> <p>Site Name: Paradise Coal Pit Location: Howden Clough, Leeds, West Yorkshire Source: British Geological Survey, National Geoscience Information Service Reference: 72472 Type: Underground Status: Ceased Operator: Unknown Operator Operator Location: Not Supplied Periodic Type: Carboniferous Geology: Pennine Coal Measures Group Commodity: Coal - Deep Positional Accuracy: Located by supplier to within 10m</p>	A18NE (N)	692	1	423414 427445
190	<p>BGS Recorded Mineral Sites</p> <p>Site Name: Blackburn'S Location: Birstall, Batley, West Yorkshire Source: British Geological Survey, National Geoscience Information Service Reference: 71978 Type: Opencast Status: Ceased Operator: Unknown Operator Operator Location: Not Supplied Periodic Type: Carboniferous Geology: Birstall Rock Commodity: Sandstone Positional Accuracy: Located by supplier to within 10m</p>	A12SW (W)	694	1	422698 426469
191	<p>BGS Recorded Mineral Sites</p> <p>Site Name: Brown Hill Location: Birstall, Batley, West Yorkshire Source: British Geological Survey, National Geoscience Information Service Reference: 71981 Type: Opencast Status: Ceased Operator: Unknown Operator Operator Location: Not Supplied Periodic Type: Carboniferous Geology: Birstall Rock Commodity: Sandstone Positional Accuracy: Located by supplier to within 10m</p>	A7NE (SW)	716	1	422847 426144
192	<p>BGS Recorded Mineral Sites</p> <p>Site Name: Coach Location: Birstall, Batley, West Yorkshire Source: British Geological Survey, National Geoscience Information Service Reference: 71980 Type: Opencast Status: Ceased Operator: Unknown Operator Operator Location: Not Supplied Periodic Type: Carboniferous Geology: Birstall Rock Commodity: Sandstone Positional Accuracy: Located by supplier to within 10m</p>	A7NE (SW)	720	1	422733 426322

Map ID	Details	Quadrant Reference (Compass Direction)	Estimated Distance From Site	Contact	NGR
193	<p>BGS Recorded Mineral Sites</p> <p>Site Name: Birstall Fields Location: Birstall, Batley, West Yorkshire Source: British Geological Survey, National Geoscience Information Service Reference: 71976 Type: Opencast Status: Ceased Operator: Unknown Operator Operator Location: Not Supplied Periodic Type: Carboniferous Geology: Birstall Rock Commodity: Sandstone Positional Accuracy: Located by supplier to within 10m</p>	A12NW (W)	730	1	422616 426829
194	<p>BGS Recorded Mineral Sites</p> <p>Site Name: Paradise Coal Pit Location: Howden Clough, Leeds, West Yorkshire Source: British Geological Survey, National Geoscience Information Service Reference: 72471 Type: Underground Status: Ceased Operator: Unknown Operator Operator Location: Not Supplied Periodic Type: Carboniferous Geology: Pennine Coal Measures Group Commodity: Coal - Deep Positional Accuracy: Located by supplier to within 10m</p>	A18NE (N)	754	1	423585 427486
195	<p>BGS Recorded Mineral Sites</p> <p>Site Name: Gelderd Road Location: Brown Hill, Batley, West Yorkshire Source: British Geological Survey, National Geoscience Information Service Reference: 73801 Type: Opencast Status: Ceased Operator: Unknown Operator Operator Location: Not Supplied Periodic Type: Carboniferous Geology: Pennine Lower Coal Measures Formation Commodity: Sandstone Positional Accuracy: Located by supplier to within 10m</p>	A12SW (W)	764	1	422613 426515
196	<p>BGS Recorded Mineral Sites</p> <p>Site Name: Little Wood Coal Pit Location: Brookroyd, Leeds, West Yorkshire Source: British Geological Survey, National Geoscience Information Service Reference: 72481 Type: Underground Status: Ceased Operator: Unknown Operator Operator Location: Not Supplied Periodic Type: Carboniferous Geology: Pennine Coal Measures Group Commodity: Coal - Deep Positional Accuracy: Located by supplier to within 10m</p>	A8SW (S)	781	1	423275 425833
197	<p>BGS Recorded Mineral Sites</p> <p>Site Name: Brow Wood Location: Howden Clough, Leeds, West Yorkshire Source: British Geological Survey, National Geoscience Information Service Reference: 73722 Type: Opencast Status: Ceased Operator: Unknown Operator Operator Location: Not Supplied Periodic Type: Carboniferous Geology: Pennine Coal Measures Group Commodity: Coal - Deep Positional Accuracy: Located by supplier to within 10m</p>	A14SE (E)	875	1	424312 426504
198	<p>BGS Recorded Mineral Sites</p> <p>Site Name: Prospect Terrace Location: Birkenshaw, Leeds, West Yorkshire Source: British Geological Survey, National Geoscience Information Service Reference: 73855 Type: Opencast Status: Ceased Operator: Unknown Operator Operator Location: Not Supplied Periodic Type: Carboniferous Geology: Pennine Coal Measures Group Commodity: Coal - Deep Positional Accuracy: Located by supplier to within 10m</p>	A14SE (E)	889	1	424335 426586

Map ID	Details	Quadrant Reference (Compass Direction)	Estimated Distance From Site	Contact	NGR
199	<p>BGS Recorded Mineral Sites</p> <p>Site Name: Horse Riggs Location: Howden Clough, Leeds, West Yorkshire Source: British Geological Survey, National Geoscience Information Service Reference: 72470 Type: Opencast Status: Ceased Operator: Unknown Operator Operator Location: Not Supplied Periodic Type: Carboniferous Geology: Emley Rock Commodity: Sandstone Positional Accuracy: Located by supplier to within 10m</p>	A18NE (N)	895	1	423654 427613
200	<p>BGS Recorded Mineral Sites</p> <p>Site Name: Cliff Wood Location: Batley, West Yorkshire Source: British Geological Survey, National Geoscience Information Service Reference: 73789 Type: Opencast Status: Ceased Operator: Unknown Operator Operator Location: Not Supplied Periodic Type: Carboniferous Geology: Pennine Coal Measures Group Commodity: Coal - Deep Positional Accuracy: Located by supplier to within 10m</p>	A9NE (SE)	968	1	424338 426263
201	<p>BGS Recorded Mineral Sites</p> <p>Site Name: Brow Wood Location: Howden Clough, Leeds, West Yorkshire Source: British Geological Survey, National Geoscience Information Service Reference: 73721 Type: Opencast Status: Ceased Operator: Unknown Operator Operator Location: Not Supplied Periodic Type: Carboniferous Geology: Pennine Coal Measures Group Commodity: Coal - Deep Positional Accuracy: Located by supplier to within 10m</p>	A14SE (E)	973	1	424381 426367
202	<p>BGS Recorded Mineral Sites</p> <p>Site Name: Horse Riggs Location: Howden Clough, Leeds, West Yorkshire Source: British Geological Survey, National Geoscience Information Service Reference: 72469 Type: Opencast Status: Ceased Operator: Unknown Operator Operator Location: Not Supplied Periodic Type: Carboniferous Geology: Emley Rock Commodity: Sandstone Positional Accuracy: Located by supplier to within 10m</p>	A18NE (N)	976	1	423702 427683
	<p>BGS Measured Urban Soil Chemistry</p> <p>No data available</p>				
	<p>BGS Urban Soil Chemistry Averages</p> <p>No data available</p>				
	<p>Coal Mining Affected Areas</p> <p>Description: In an area which may be affected by coal mining activity. It is recommended that a coal mining report is obtained from the Coal Authority. Contact details are included in the Useful Contacts section of this report.</p>	A13NW (E)	0	9	423393 426685
	<p>Mining Instability</p> <p>Mining Evidence: Inconclusive Coal Mining Source: Ove Arup & Partners Boundary Quality: As Supplied</p>	A13NW (E)	0	-	423393 426685
	<p>Non Coal Mining Areas of Great Britain</p> <p>No Hazard</p>				
	<p>Potential for Collapsible Ground Stability Hazards</p> <p>Hazard Potential: Very Low Source: British Geological Survey, National Geoscience Information Service</p>	A13NW (E)	0	1	423393 426685
	<p>Potential for Compressible Ground Stability Hazards</p> <p>Hazard Potential: No Hazard Source: British Geological Survey, National Geoscience Information Service</p>	A13NW (E)	0	1	423393 426685

Map ID	Details	Quadrant Reference (Compass Direction)	Estimated Distance From Site	Contact	NGR
	Potential for Compressible Ground Stability Hazards Hazard Potential: Very Low Source: British Geological Survey, National Geoscience Information Service	A13NW (N)	21	1	423377 426773
	Potential for Ground Dissolution Stability Hazards Hazard Potential: No Hazard Source: British Geological Survey, National Geoscience Information Service	A13NW (E)	0	1	423393 426685
	Potential for Landslide Ground Stability Hazards Hazard Potential: Very Low Source: British Geological Survey, National Geoscience Information Service	A13NW (E)	0	1	423393 426685
	Potential for Running Sand Ground Stability Hazards Hazard Potential: No Hazard Source: British Geological Survey, National Geoscience Information Service	A13NW (E)	0	1	423393 426685
	Potential for Running Sand Ground Stability Hazards Hazard Potential: Very Low Source: British Geological Survey, National Geoscience Information Service	A13NW (N)	21	1	423377 426773
	Potential for Shrinking or Swelling Clay Ground Stability Hazards Hazard Potential: Very Low Source: British Geological Survey, National Geoscience Information Service	A13NW (E)	0	1	423393 426685
	Potential for Shrinking or Swelling Clay Ground Stability Hazards Hazard Potential: No Hazard Source: British Geological Survey, National Geoscience Information Service	A13SE (SE)	0	1	423416 426645
	Potential for Shrinking or Swelling Clay Ground Stability Hazards Hazard Potential: No Hazard Source: British Geological Survey, National Geoscience Information Service	A13NW (N)	21	1	423378 426773
	Potential for Shrinking or Swelling Clay Ground Stability Hazards Hazard Potential: No Hazard Source: British Geological Survey, National Geoscience Information Service	A13NE (NE)	89	1	423497 426765
	Radon Potential - Radon Affected Areas Affected Area: The property is in a Lower probability radon area (less than 1% of homes are estimated to be at or above the Action Level). Source: British Geological Survey, National Geoscience Information Service	A13NW (E)	0	1	423393 426685
	Radon Potential - Radon Protection Measures Protection Measure: No radon protective measures are necessary in the construction of new dwellings or extensions Source: British Geological Survey, National Geoscience Information Service	A13NW (E)	0	1	423393 426685

Map ID	Details	Quadrant Reference (Compass Direction)	Estimated Distance From Site	Contact	NGR
203	Contemporary Trade Directory Entries Name: Intelligent Hardware Location: Unit 13, Norquest Industrial Park, Pennine View, Batley, WF17 9NE Classification: Hardware Status: Active Positional Accuracy: Automatically positioned to the address	A13NW (NW)	90	-	423323 426833
203	Contemporary Trade Directory Entries Name: Powder Coating Finishers Ltd Location: Unit 16-17 Pheasant Drive, Birstall, Batley, West Yorkshire, WF17 9LT Classification: Powder Coatings Status: Active Positional Accuracy: Manually positioned to the address or location	A13NW (N)	94	-	423365 426843
204	Contemporary Trade Directory Entries Name: R Spivey & Son Location: Unit 8, Norquest Industrial Park, Birstall, Batley, West Yorkshire, WF17 9NE Classification: Drums, Kegs, Barrels & Casks Status: Inactive Positional Accuracy: Automatically positioned to the address	A13NW (NW)	123	-	423221 426772
205	Contemporary Trade Directory Entries Name: Industrial Supplier Location: 73, Windsor Road, Batley, West Yorkshire, WF17 0JS Classification: Builders' Merchants Status: Active Positional Accuracy: Automatically positioned to the address	A13SE (SE)	130	-	423545 426557
206	Contemporary Trade Directory Entries Name: Batley Pet Products Location: Unit 19, Norquest Industrial Park, Birstall, Batley, West Yorkshire, WF17 9NE Classification: Pet Foods & Animal Feeds Status: Inactive Positional Accuracy: Automatically positioned to the address	A13NE (N)	157	-	423465 426899
207	Contemporary Trade Directory Entries Name: Well Polished Location: 5, Risedale Avenue, Birstall, Batley, West Yorkshire, WF17 0NA Classification: Cleaning Services - Domestic Status: Inactive Positional Accuracy: Automatically positioned to the address	A13NE (E)	174	-	423592 426766
208	Contemporary Trade Directory Entries Name: Revolution Porsche Location: 136, Leeds Road, Birstall, Batley, WF17 0HH Classification: Garage Services Status: Active Positional Accuracy: Automatically positioned to the address	A13SW (SW)	182	-	423209 426572
208	Contemporary Trade Directory Entries Name: Carlton Porsche Location: 136, Leeds Road, Birstall, Batley, West Yorkshire, WF17 0HH Classification: Garage Services Status: Inactive Positional Accuracy: Automatically positioned to the address	A13SW (SW)	182	-	423230 426528
208	Contemporary Trade Directory Entries Name: Carlton Garage Location: 136, Leeds Road, Birstall, Batley, West Yorkshire, WF17 0HH Classification: Classic Car Specialists Status: Inactive Positional Accuracy: Automatically positioned to the address	A13SW (SW)	182	-	423230 426528
208	Contemporary Trade Directory Entries Name: Aeromotive Sports & Performance Ltd Location: Batley, WF17 0HH Classification: Garage Services Status: Active Positional Accuracy: Automatically positioned to the address	A13SW (SW)	200	-	423201 426549
208	Contemporary Trade Directory Entries Name: Bryan Denton Motor Engineer Location: 136, Leeds Road, Birstall, Batley, West Yorkshire, WF17 0HH Classification: Garage Services Status: Inactive Positional Accuracy: Automatically positioned to the address	A13SW (SW)	201	-	423208 426530
209	Contemporary Trade Directory Entries Name: Rkr Office Services Location: Unit 4, Norquest Industrial Park, Birstall, Batley, West Yorkshire, WF17 9NE Classification: Printers Status: Inactive Positional Accuracy: Automatically positioned to the address	A13NW (W)	192	-	423151 426774

Map ID	Details	Quadrant Reference (Compass Direction)	Estimated Distance From Site	Contact	NGR
209	Contemporary Trade Directory Entries Name: Dransfield Cabinets Location: Unit 4, Norquest Industrial Park, Birstall, Batley, West Yorkshire, WF17 9NE Classification: Cabinet Makers Status: Inactive Positional Accuracy: Automatically positioned to the address	A13NW (W)	192	-	423151 426774
209	Contemporary Trade Directory Entries Name: Rubberplas Ltd Location: Unit 3, Norquest Industrial Park, Birstall, Batley, West Yorkshire, WF17 9NE Classification: Rubber & Plastic Products - Manufacturers Status: Inactive Positional Accuracy: Automatically positioned to the address	A13NW (W)	204	-	423139 426774
209	Contemporary Trade Directory Entries Name: Briteair Systems Ltd Location: Unit 2, Norquest Industrial Park, Birstall, Batley, West Yorkshire, WF17 9NE Classification: Ventilators & Ventilation Systems Status: Active Positional Accuracy: Automatically positioned to the address	A13NW (W)	217	-	423126 426774
209	Contemporary Trade Directory Entries Name: Precision Shaped Wires Ltd Location: Unit 1, Norquest Industrial Park, Birstall, Batley, West Yorkshire, WF17 9NE Classification: Wire Products - Manufacturers Status: Active Positional Accuracy: Automatically positioned to the address	A13NW (W)	230	-	423113 426775
209	Contemporary Trade Directory Entries Name: British & European Polymers Ltd Location: Unit 1, Norquest Industrial Park, Birstall, Batley, West Yorkshire, WF17 9NE Classification: Rubber & Plastic Products - Manufacturers Status: Inactive Positional Accuracy: Automatically positioned to the address	A13NW (W)	230	-	423113 426775
209	Contemporary Trade Directory Entries Name: Northern Gaskets & Mouldings Ltd Location: Unit 1, Norquest Industrial Park, Birstall, Batley, West Yorkshire, WF17 9NE Classification: Gaskets Status: Inactive Positional Accuracy: Automatically positioned to the address	A13NW (W)	230	-	423113 426775
210	Contemporary Trade Directory Entries Name: Bedfords Location: Pheasant Drive, Birstall, Batley, West Yorkshire, WF17 9LT Classification: Road Haulage Services Status: Inactive Positional Accuracy: Automatically positioned to the address	A13NW (N)	212	-	423318 426956
210	Contemporary Trade Directory Entries Name: R Spivey & Sons Ltd Location: Pheasant Drive, Birstall, Batley, West Yorkshire, WF17 9LT Classification: Drums, Kegs, Barrels & Casks Status: Inactive Positional Accuracy: Automatically positioned to the address	A13NW (N)	248	-	423345 426995
210	Contemporary Trade Directory Entries Name: R Spivey & Son Location: Pheasant Drive, Birstall, Batley, West Yorkshire, WF17 9LT Classification: Tank Cleaning & Repairing Status: Inactive Positional Accuracy: Automatically positioned to the address	A13NW (N)	248	-	423345 426995
211	Contemporary Trade Directory Entries Name: Nab Lane Garage Location: Nab Lane, Birstall, Batley, West Yorkshire, WF17 9NG Classification: Garage Services Status: Inactive Positional Accuracy: Automatically positioned to the address	A13NW (NW)	241	-	423173 426918
211	Contemporary Trade Directory Entries Name: Industrial Vehicle Services Location: T D G, Nab Lane, Batley, West Yorkshire, WF17 9NH Classification: Fork Lift Trucks Status: Inactive Positional Accuracy: Manually positioned to the road within the address or location	A13NW (NW)	276	-	423145 426940
212	Contemporary Trade Directory Entries Name: Ultimate Business Cards Location: Ashfield Rd, Birstall, Batley, West Yorkshire, WF17 0EB Classification: Printers Status: Inactive Positional Accuracy: Manually positioned to the road within the address or location	A13SW (W)	244	-	423122 426622

Map ID	Details	Quadrant Reference (Compass Direction)	Estimated Distance From Site	Contact	NGR
213	<p>Contemporary Trade Directory Entries</p> <p>Name: David Ward Location: 26, Ashfield Road, Birstall, Batley, West Yorkshire, WF17 0EB Classification: Printers Status: Inactive Positional Accuracy: Automatically positioned to the address</p>	A13NW (W)	251	-	423091 426719
214	<p>Contemporary Trade Directory Entries</p> <p>Name: Norbart Dentregier Location: 13, Nab Lane, Birstall, Batley, West Yorkshire, WF17 9NG Classification: Tank Cleaning & Repairing Status: Inactive Positional Accuracy: Automatically positioned to the address</p>	A13NW (NW)	270	-	423121 426902
214	<p>Contemporary Trade Directory Entries</p> <p>Name: X P O Logistics Location: 13, Nab Lane, Birstall, BATLEY, West Yorkshire, WF17 9NG Classification: Road Haulage Services Status: Active Positional Accuracy: Automatically positioned to the address</p>	A13NW (NW)	270	-	423121 426902
215	<p>Contemporary Trade Directory Entries</p> <p>Name: Hartshome Motor Services Ltd Location: Pheasant Drive, Birstall, Batley, West Yorkshire, WF17 9LR Classification: Commercial Vehicle Dealers Status: Inactive Positional Accuracy: Manually positioned within the geographical locality</p>	A18SE (N)	284	-	423456 427033
215	<p>Contemporary Trade Directory Entries</p> <p>Name: Crossroads Truck & Bus Ltd Location: Pheasant Drive, Birstall, BATLEY, West Yorkshire, WF17 9LR Classification: Commercial Vehicle Dealers Status: Inactive Positional Accuracy: Automatically positioned to the address</p>	A18SE (N)	284	-	423456 427033
215	<p>Contemporary Trade Directory Entries</p> <p>Name: Crossroads Truck & Bus Ltd Location: Pheasant Drive, Birstall, West Yorkshire, WF17 9LR Classification: Commercial Vehicle Dealers Status: Active Positional Accuracy: Manually positioned within the geographical locality</p>	A18SE (N)	284	-	423456 427033
215	<p>Contemporary Trade Directory Entries</p> <p>Name: The Crossroads Truck & Bus Ltd Location: Pheasant Drive, Birstall, Batley, West Yorkshire, WF17 9LR Classification: Commercial Vehicle Dealers Status: Inactive Positional Accuracy: Automatically positioned to the address</p>	A18SE (N)	284	-	423456 427033
216	<p>Contemporary Trade Directory Entries</p> <p>Name: Vehicle Lease & Servicing Ltd Location: Pennine View, Birstall, Batley, WF17 9NF Classification: Garage Services Status: Active Positional Accuracy: Automatically positioned to the address</p>	A13NW (NW)	291	-	423227 427013
216	<p>Contemporary Trade Directory Entries</p> <p>Name: Nightfreight Location: Pennine View, Birstall, Batley, West Yorkshire, WF17 9NF Classification: Freight Forwarders Status: Inactive Positional Accuracy: Automatically positioned to the address</p>	A18SW (NW)	334	-	423223 427058
217	<p>Contemporary Trade Directory Entries</p> <p>Name: R Spivey & Son Ltd Location: 30, Pheasant Drive, Birstall, BATLEY, West Yorkshire, WF17 9LT Classification: Drums, Kegs, Barrels & Casks Status: Active Positional Accuracy: Automatically positioned to the address</p>	A18SW (N)	325	-	423333 427072
218	<p>Contemporary Trade Directory Entries</p> <p>Name: Water Type Developments Location: 2, Castle Close, Birstall, BATLEY, West Yorkshire, WF17 0PG Classification: Damp & Dry Rot Control Status: Active Positional Accuracy: Automatically positioned to the address</p>	A13SW (SW)	360	-	423129 426363
218	<p>Contemporary Trade Directory Entries</p> <p>Name: Complete Location: 2, Castle Close, Birstall, Batley, West Yorkshire, WF17 0PG Classification: Damp & Dry Rot Control Status: Inactive Positional Accuracy: Automatically positioned to the address</p>	A13SW (SW)	360	-	423129 426363

Map ID	Details	Quadrant Reference (Compass Direction)	Estimated Distance From Site	Contact	NGR
219	Contemporary Trade Directory Entries Name: Samco Yorks Ltd Location: 1, Nab Lane, Birstall, Batley, West Yorkshire, WF17 9NG Classification: Builders Merchants Status: Active Positional Accuracy: Automatically positioned to the address	A12NE (NW)	363	-	423050 426962
219	Contemporary Trade Directory Entries Name: X P O Logistics Location: Nab Lane, Birstall, Batley, West Yorkshire, WF17 9NG Classification: Tank Cleaning & Repairing Status: Inactive Positional Accuracy: Manually positioned within the geographical locality	A13NW (NW)	367	-	423059 426981
219	Contemporary Trade Directory Entries Name: Suez Location: Nab Lane, Birstall, Batley, West Yorkshire, WF17 9NG Classification: Recycling Services Status: Active Positional Accuracy: Manually positioned within the geographical locality	A13NW (NW)	367	-	423059 426981
219	Contemporary Trade Directory Entries Name: C Harwood Vehicle Repairs & Refinishing Location: C Harwood Vehicle Repairs, 1, Nab Lane, Batley, WF17 9NG Classification: Car Body Repairs Status: Active Positional Accuracy: Automatically positioned to the address	A12NE (NW)	381	-	423044 426984
220	Contemporary Trade Directory Entries Name: Energy Asset Utility Location: Future House, Pheasant Drive, Birstall, Batley, West Yorkshire, WF17 9LT Classification: Gas Suppliers Status: Active Positional Accuracy: Automatically positioned to the address	A18SW (N)	370	-	423289 427112
220	Contemporary Trade Directory Entries Name: Westfield Pump & Tank Location: Pennine View, Birstall, Batley, West Yorkshire, WF17 9NF Classification: Pumps - Sales, Servicing & Repairs Status: Inactive Positional Accuracy: Automatically positioned to the address	A18SW (N)	370	-	423270 427109
220	Contemporary Trade Directory Entries Name: Future Energy Group Location: Future House, Pheasant Drive, Birstall, Batley, West Yorkshire, WF17 9LT Classification: Gas Companies Status: Inactive Positional Accuracy: Automatically positioned to the address	A18SW (N)	371	-	423290 427112
220	Contemporary Trade Directory Entries Name: Future Energy Group Location: Future House, Pheasant Drive, Birstall, BATLEY, West Yorkshire, WF17 9LT Classification: Gas Suppliers Status: Inactive Positional Accuracy: Automatically positioned to the address	A18SW (N)	371	-	423290 427112
220	Contemporary Trade Directory Entries Name: Dukes Transport Location: Pennine View, Birstall, Batley, West Yorkshire, WF17 9NF Classification: Road Haulage Services Status: Inactive Positional Accuracy: Manually positioned to the road within the address or location	A18SW (N)	392	-	423244 427125
221	Contemporary Trade Directory Entries Name: R M Heating & Gas Services Location: 225, Upper Batley Low Lane, Batley, West Yorkshire, WF17 0JF Classification: Boilers - Servicing, Replacements & Repairs Status: Inactive Positional Accuracy: Automatically positioned to the address	A14NW (E)	375	-	423816 426713
222	Contemporary Trade Directory Entries Name: Linq Alliance Location: Pheasant Drive, Birstall, Batley, West Yorkshire, WF17 9LT Classification: Road Haulage Services Status: Active Positional Accuracy: Manually positioned to the road within the address or location	A18SW (N)	377	-	423325 427123
223	Contemporary Trade Directory Entries Name: James Bedford & Co Yorkshire Ltd Location: Pennine View, Birstall, Batley, WF17 9NF Classification: Storage & Shelving Systems Manufacturers Status: Active Positional Accuracy: Automatically positioned to the address	A18SW (NW)	404	-	423081 427054

Map ID	Details	Quadrant Reference (Compass Direction)	Estimated Distance From Site	Contact	NGR
224	<p>Contemporary Trade Directory Entries</p> <p>Name: Tennants Distribution Ltd Location: Gelderd Road, Birstall, Batley, West Yorkshire, WF17 9LY Classification: Chemicals - Distributors & Wholesalers Status: Active Positional Accuracy: Automatically positioned to the address</p>	A18SW (N)	455	-	423343 427204
225	<p>Contemporary Trade Directory Entries</p> <p>Name: D S Smith Location: Pennine View, Birstall, Batley, West Yorkshire, WF17 9NF Classification: Recycling Services Status: Active Positional Accuracy: Automatically positioned to the address</p>	A18SW (N)	456	-	423253 427192
226	<p>Contemporary Trade Directory Entries</p> <p>Name: Springwell Microelectronics Location: 197, Raikes Lane, Birstall, Batley, West Yorkshire, WF17 9QF Classification: Electronic Engineers Status: Inactive Positional Accuracy: Automatically positioned to the address</p>	A12NE (W)	486	-	422874 426883
226	<p>Contemporary Trade Directory Entries</p> <p>Name: J.T.S. Gas & Electrical Ltd Location: 104, Raikes Lane, Birstall, Batley, West Yorkshire, WF17 9QF Classification: Gas Appliances - Sales & Service Status: Inactive Positional Accuracy: Automatically positioned to the address</p>	A12NE (W)	516	-	422851 426906
227	<p>Contemporary Trade Directory Entries</p> <p>Name: Autobrokers Ltd Location: Hawthorne House, Dark Lane, Birstall, Batley, WF17 9LW Classification: Car Dealers Status: Active Positional Accuracy: Automatically positioned to the address</p>	A17SE (NW)	500	-	422937 427040
227	<p>Contemporary Trade Directory Entries</p> <p>Name: Meltog Ltd Location: 1, Dark Lane, Birstall, Batley, West Yorkshire, WF17 9LW Classification: Machinery - Industrial & Commercial Status: Inactive Positional Accuracy: Automatically positioned to the address</p>	A17SE (NW)	500	-	422937 427040
227	<p>Contemporary Trade Directory Entries</p> <p>Name: Future Forwarding Location: Hawthorne House, Dark Lane, Birstall, Batley, West Yorkshire, WF17 9LW Classification: Freight Forwarders Status: Active Positional Accuracy: Automatically positioned to the address</p>	A17SE (NW)	500	-	422937 427040
227	<p>Contemporary Trade Directory Entries</p> <p>Name: Overfinch Location: Batley, WF17 9LW Classification: Car Dealers Status: Inactive Positional Accuracy: Automatically positioned to the address</p>	A17SE (NW)	500	-	422937 427040
227	<p>Contemporary Trade Directory Entries</p> <p>Name: Meltog Unipress Ltd Location: 1, Dark Lane, Birstall, Batley, West Yorkshire, WF17 9LW Classification: Machinery - Industrial & Commercial Status: Inactive Positional Accuracy: Automatically positioned to the address</p>	A17SE (NW)	500	-	422937 427040
228	<p>Contemporary Trade Directory Entries</p> <p>Name: Watson Trailers Location: Gelderd Road, Birstall, Batley, West Yorkshire, WF17 9LX Classification: Commercial Vehicle Bodybuilders & Repairers Status: Inactive Positional Accuracy: Automatically positioned to the address</p>	A18SE (N)	518	-	423462 427268
228	<p>Contemporary Trade Directory Entries</p> <p>Name: Showcase Pallets Location: Gelderd Road, Birstall, Batley, WF17 9LX Classification: Pallets, Crates & Packing Cases Status: Active Positional Accuracy: Automatically positioned to the address</p>	A18SE (N)	526	-	423470 427275
228	<p>Contemporary Trade Directory Entries</p> <p>Name: Foxpress Location: Gelderd Rd, Birstall, Batley, West Yorkshire, WF17 9LX Classification: Commercial Vehicle Servicing, Repairs, Parts & Accessories Status: Inactive Positional Accuracy: Manually positioned within the geographical locality</p>	A18SE (N)	528	-	423417 427281

Map ID	Details	Quadrant Reference (Compass Direction)	Estimated Distance From Site	Contact	NGR
228	Contemporary Trade Directory Entries Name: M G Traction Location: Hill Top Garage, 77a Gelderd Road, Birstall, Batley, West Yorkshire, WF17 9LX Classification: Road Haulage Services Status: Active Positional Accuracy: Automatically positioned to the address	A18SE (N)	528	-	423417 427281
228	Contemporary Trade Directory Entries Name: M H S Hartleys Ltd Location: Hilltop Garage, Gelderd Road, Birstall, BATLEY, West Yorkshire, WF17 9LX Classification: Distribution Services Status: Inactive Positional Accuracy: Automatically positioned to the address	A18SE (N)	528	-	423417 427281
228	Contemporary Trade Directory Entries Name: F B S Plant & Recovery Location: Hill Top Garage, Gelderd Rd, Birstall, Batley, West Yorkshire, WF17 9LX Classification: Commercial Vehicle Breakdown & Recovery Services Status: Inactive Positional Accuracy: Automatically positioned to the address	A18SE (N)	528	-	423417 427281
228	Contemporary Trade Directory Entries Name: B & M Fabrications Location: Hilltop Garage, Gelderd Road, Birstall, BATLEY, West Yorkshire, WF17 9LX Classification: Engineers - General Status: Inactive Positional Accuracy: Automatically positioned to the address	A18SE (N)	528	-	423417 427281
228	Contemporary Trade Directory Entries Name: Brian Fredericks Location: Hill Top Garage, Gelderd Rd, Birstall, Batley, West Yorkshire, WF17 9LX Classification: Road Haulage Services Status: Inactive Positional Accuracy: Automatically positioned to the address	A18SE (N)	528	-	423417 427281
228	Contemporary Trade Directory Entries Name: Brian Fredericks (Transport) Ltd Location: Hilltop Garage, Gelderd Rd, Birstall, Batley, West Yorkshire, WF17 9LX Classification: Road Haulage Services Status: Inactive Positional Accuracy: Automatically positioned to the address	A18SE (N)	528	-	423417 427281
228	Contemporary Trade Directory Entries Name: Leemings Road Haulage Location: Hilltop Garage, Gelderd Road, Birstall, Batley, West Yorkshire, WF17 9LX Classification: Road Haulage Services Status: Inactive Positional Accuracy: Manually positioned to the address or location	A18SE (N)	528	-	423417 427281
228	Contemporary Trade Directory Entries Name: Des Hartley & Sons Ltd Location: Unit 4 Hilltop Garage, Gelderd Road, Birstall, Batley, West Yorkshire, WF17 9LX Classification: Road Haulage Services Status: Active Positional Accuracy: Automatically positioned to the address	A18SE (N)	528	-	423417 427281
229	Contemporary Trade Directory Entries Name: R W Feather & Son Ltd Location: Unit 2, Hornthorn House, Dark La, Birstall, Batley, West Yorkshire, WF17 9LW Classification: Road Haulage Services Status: Inactive Positional Accuracy: Manually positioned to the road within the address or location	A17SE (NW)	525	-	422948 427094
230	Contemporary Trade Directory Entries Name: Plus 4 Colour Ltd Location: Unit 4, Oakwell Court, Oakwell Way, Birstall, Batley, West Yorkshire, WF17 9LU Classification: Printers Status: Inactive Positional Accuracy: Automatically positioned to the address	A18SW (NW)	537	-	423087 427219
231	Contemporary Trade Directory Entries Name: Alpha Scaffolding & Plant Hire Ltd Location: Hilltop Garage, Gelderd Road, Birstall, Batley, West Yorkshire, WF17 9LX Classification: Scaffolding & Work Platforms Status: Inactive Positional Accuracy: Automatically positioned to the address	A18SE (N)	541	-	423406 427295

Map ID	Details	Quadrant Reference (Compass Direction)	Estimated Distance From Site	Contact	NGR
231	<p>Contemporary Trade Directory Entries</p> <p>Name: Gelderd Road Auto Centre Location: 79 Gelderd Road, Birstall, Batley, West Yorkshire, WF17 9LX Classification: Mot Testing Centres Status: Active Positional Accuracy: Manually positioned to the address or location</p>	A18SE (N)	542	-	423406 427295
232	<p>Contemporary Trade Directory Entries</p> <p>Name: Highway Recovery M62 Ltd Location: Gelderd Rd, Birstall, Batley, West Yorkshire, WF17 9LX Classification: Car Breakdown & Recovery Services Status: Inactive Positional Accuracy: Manually positioned to the road within the address or location</p>	A18SW (N)	558	-	423366 427310
232	<p>Contemporary Trade Directory Entries</p> <p>Name: Hss Lift & Shift Location: Unit 3, Triangle Business Park, Oakwell Way, Birstall, Batley, West Yorkshire, WF17 9LU Classification: Lifting Equipment Status: Inactive Positional Accuracy: Automatically positioned to the address</p>	A18SW (N)	602	-	423345 427352
232	<p>Contemporary Trade Directory Entries</p> <p>Name: Direct Air Cargo Location: Unit 3, Triangle Business Park, Oakwell Way, Birstall, Batley, West Yorkshire, WF17 9LU Classification: Road Haulage Services Status: Inactive Positional Accuracy: Automatically positioned to the address</p>	A18SW (N)	602	-	423345 427352
232	<p>Contemporary Trade Directory Entries</p> <p>Name: Morrells Woodfinishers Location: Unit 1, Oakwell Court, Oakwell Way, Birstall, Batley, West Yorkshire, WF17 9LU Classification: French Polishing Status: Active Positional Accuracy: Automatically positioned to the address</p>	A18NW (N)	643	-	423347 427394
232	<p>Contemporary Trade Directory Entries</p> <p>Name: Pumps & Gear Boxes Ltd Location: Unit 4, Oakwell Court, Oakwell Way, Birstall, Batley, West Yorkshire, WF17 9LU Classification: Pumps - Sales, Servicing & Repairs Status: Active Positional Accuracy: Automatically positioned to the address</p>	A18NW (N)	643	-	423347 427394
232	<p>Contemporary Trade Directory Entries</p> <p>Name: The Factory Blind Shop Location: Unit 1, Oakwell Court, Oakwell Way, Birstall, Batley, West Yorkshire, WF17 9LU Classification: Blinds, Awnings & Canopies Status: Inactive Positional Accuracy: Automatically positioned to the address</p>	A18NW (N)	643	-	423347 427394
232	<p>Contemporary Trade Directory Entries</p> <p>Name: N J Products Location: Unit 5, Oakwell Court, Oakwell Way, Birstall, Batley, West Yorkshire, WF17 9LU Classification: Manufacturers Status: Active Positional Accuracy: Automatically positioned to the address</p>	A18NW (N)	643	-	423347 427394
233	<p>Contemporary Trade Directory Entries</p> <p>Name: Evergreen Ltd Location: Unit 1, Triangle Business Park, Oakwell Way, Birstall, Batley, West Yorkshire, WF17 9LU Classification: Door Manufacturers - Industrial Status: Inactive Positional Accuracy: Automatically positioned to the address</p>	A18SW (N)	561	-	423215 427292
233	<p>Contemporary Trade Directory Entries</p> <p>Name: Pierlite (Uk) Ltd Location: Unit 1, Triangle Business Park, Oakwell Way, Birstall, Batley, West Yorkshire, WF17 9LU Classification: Lighting Manufacturers Status: Inactive Positional Accuracy: Automatically positioned to the address</p>	A18SW (N)	561	-	423215 427292

Map ID	Details	Quadrant Reference (Compass Direction)	Estimated Distance From Site	Contact	NGR
233	<p>Contemporary Trade Directory Entries</p> <p>Name: Howard Tenens Location: Oakwell Way, Birstall, Batley, West Yorkshire, WF17 9LU Classification: Road Haulage Services Status: Active Positional Accuracy: Manually positioned to the road within the address or location</p>	A18SW (N)	598	-	423189 427324
234	<p>Contemporary Trade Directory Entries</p> <p>Name: Rafferty Pest Solutions Location: 4, Welbeck Road, Birstall, Batley, West Yorkshire, WF17 9QG Classification: Pest & Vermin Control Status: Inactive Positional Accuracy: Automatically positioned to the address</p>	A12NE (NW)	565	-	422811 426941
235	<p>Contemporary Trade Directory Entries</p> <p>Name: Cannon Hygiene Ltd Location: Unit 3, Fairway Industrial Estate, The Green, Birstall, Batley, West Yorkshire, WF17 9QA Classification: Hygiene & Cleansing Services Status: Active Positional Accuracy: Automatically positioned to the address</p>	A12NE (W)	569	-	422772 426751
235	<p>Contemporary Trade Directory Entries</p> <p>Name: Cannon Pest Control - Leeds Location: Unit 5, Fairway Industrial Estate, The Green, Batley, WF17 9QA Classification: Pest & Vermin Control Status: Active Positional Accuracy: Automatically positioned to the address</p>	A12NE (W)	575	-	422766 426732
236	<p>Contemporary Trade Directory Entries</p> <p>Name: Harefield Launderette & Dry Cleaning Centre Location: 1a, Harefield Drive, Batley, West Yorkshire, WF17 0PQ Classification: Laundries & Launderettes Status: Active Positional Accuracy: Automatically positioned to the address</p>	A8NW (S)	570	-	423157 426086
237	<p>Contemporary Trade Directory Entries</p> <p>Name: Future Forwarding Co Ltd Location: Head Office, Oakwell Industrial Park, Oakwell Way, Birstall, Batley, West Yorkshire, WF17 9LU Classification: Freight Forwarders Status: Inactive Positional Accuracy: Manually positioned to the address or location</p>	A18SW (N)	578	-	423270 427319
237	<p>Contemporary Trade Directory Entries</p> <p>Name: Fiber Options (Europe) Ltd Location: Oakwell Way, Birstall, Batley, West Yorkshire, WF17 9LU Classification: Fibre Optics Status: Inactive Positional Accuracy: Manually positioned to the road within the address or location</p>	A18NW (N)	627	-	423262 427367
238	<p>Contemporary Trade Directory Entries</p> <p>Name: Nk Chemicals Europe Ltd Location: Dark La, Birstall, Batley, West Yorkshire, WF17 9LW Classification: Chemicals - Distributors & Wholesalers Status: Inactive Positional Accuracy: Manually positioned to the road within the address or location</p>	A17SE (NW)	590	-	422914 427153
238	<p>Contemporary Trade Directory Entries</p> <p>Name: Master Cars Location: Dark Lane, Birstall, Batley, WF17 9LW Classification: Car Body Repairs Status: Inactive Positional Accuracy: Automatically positioned to the address</p>	A17SE (NW)	604	-	422880 427135
238	<p>Contemporary Trade Directory Entries</p> <p>Name: Pedigree Wholesale Location: Dark Lane, Birstall, BATLEY, West Yorkshire, WF17 9LW Classification: Pet Foods & Animal Feeds Status: Inactive Positional Accuracy: Automatically positioned to the address</p>	A17SE (NW)	614	-	422880 427152
238	<p>Contemporary Trade Directory Entries</p> <p>Name: Scrap Cars Vans Caravans Buyer Location: Dark Lane, Batley, West Yorkshire, wf17 9lw Classification: Car Breakers & Dismantlers Status: Inactive Positional Accuracy: Manually positioned within the geographical locality</p>	A17SE (NW)	615	-	422880 427152

Map ID	Details	Quadrant Reference (Compass Direction)	Estimated Distance From Site	Contact	NGR
239	<p>Contemporary Trade Directory Entries</p> <p>Name: Springwell Micro Electronics Ltd Location: Raikes La, Birstall, Batley, West Yorkshire, WF17 9QF Classification: Electronic Engineers Status: Inactive Positional Accuracy: Manually positioned to the road within the address or location</p>	A12NE (W)	597	-	422752 426844
240	<p>Contemporary Trade Directory Entries</p> <p>Name: Floorbrite Cleaning Contractors Ltd Location: Unit 1, Springwell, 27, Dark Lane, Birstall, Batley, West Yorkshire, WF17 9LN Classification: Commercial Cleaning Services Status: Active Positional Accuracy: Automatically positioned to the address</p>	A17SE (NW)	615	-	422924 427197
240	<p>Contemporary Trade Directory Entries</p> <p>Name: Alfons Haar Location: Unit 2, Springwell 27, Dark Lane, Birstall, Batley, WF17 9LN Classification: Commercial Vehicle Component Manufacturers Status: Active Positional Accuracy: Automatically positioned to the address</p>	A17SE (NW)	628	-	422924 427215
240	<p>Contemporary Trade Directory Entries</p> <p>Name: J C B - T C Harrison Location: Unit 3, Springwell, 27, Dark Lane, Birstall, Batley, West Yorkshire, WF17 9LN Classification: Plant & Machinery Manufacturers Status: Inactive Positional Accuracy: Automatically positioned to the address</p>	A17SE (NW)	639	-	422924 427230
240	<p>Contemporary Trade Directory Entries</p> <p>Name: U P V C Maintenance Supplies Location: Unit 5, Springwell, 27, Dark Lane, Birstall, Batley, West Yorkshire, WF17 9LN Classification: Hardware Status: Active Positional Accuracy: Automatically positioned to the address</p>	A17SE (NW)	654	-	422927 427252
241	<p>Contemporary Trade Directory Entries</p> <p>Name: Copy Technology Location: Britannia Mills, Gelderd Road, Birstall, Batley, West Yorkshire, WF17 9QD Classification: Photocopiers Status: Inactive Positional Accuracy: Manually positioned to the address or location</p>	A12SE (W)	616	-	422751 426567
241	<p>Contemporary Trade Directory Entries</p> <p>Name: A S K Lift Truck Maintenance Co Location: Britannia Mills, Gelderd Rd, Birstall, Batley, West Yorkshire, WF17 9QD Classification: Fork Lift Trucks Status: Inactive Positional Accuracy: Manually positioned to the address or location</p>	A12SE (W)	618	-	422750 426566
241	<p>Contemporary Trade Directory Entries</p> <p>Name: Uk Epos Retail Solutions Location: Britannia Mills, Gelderd Rd, Birstall, Batley, West Yorkshire, WF17 9QD Classification: Cash Registers & Check-Out Equipment Status: Inactive Positional Accuracy: Manually positioned to the address or location</p>	A12SE (W)	618	-	422750 426566
242	<p>Contemporary Trade Directory Entries</p> <p>Name: Tibbett & Britten Group Ltd Location: Unit 27, Oakwell Way, Birstall, Batley, West Yorkshire, WF17 9LU Classification: Distribution Services Status: Inactive Positional Accuracy: Automatically positioned to the address</p>	A17SE (NW)	617	-	423004 427263
242	<p>Contemporary Trade Directory Entries</p> <p>Name: Wallis Shipping Ltd Location: Unit 27, Oakwell Way, Birstall, Batley, West Yorkshire, WF17 9LU Classification: Freight Forwarders Status: Inactive Positional Accuracy: Automatically positioned to the address</p>	A17SE (NW)	617	-	423004 427263
243	<p>Contemporary Trade Directory Entries</p> <p>Name: Newway Office Furniture Location: Britannia Mills, Gelderd Road, Birstall, Batley, West Yorkshire, WF17 9QD Classification: Office Furniture & Equipment Status: Inactive Positional Accuracy: Automatically positioned to the address</p>	A12SE (W)	618	-	422762 426516
243	<p>Contemporary Trade Directory Entries</p> <p>Name: Pallet Truck Services Location: Britannia Mills, Gelderd Road, Birstall, Batley, West Yorkshire, WF17 9QD Classification: Fork Lift Trucks Status: Inactive Positional Accuracy: Automatically positioned to the address</p>	A12SE (W)	618	-	422762 426516

Map ID	Details	Quadrant Reference (Compass Direction)	Estimated Distance From Site	Contact	NGR
243	Contemporary Trade Directory Entries Name: New Way Location: Britannia Mills, Gelderd Road, Birstall, Batley, West Yorkshire, WF17 9QD Classification: Office Furniture & Equipment Status: Inactive Positional Accuracy: Automatically positioned to the address	A12SE (W)	618	-	422762 426516
243	Contemporary Trade Directory Entries Name: Junction 27 Van Sales Location: Britannia Mills, Gelderd Road, Birstall, Batley, West Yorkshire, WF17 9QD Classification: Commercial Vehicle Dealers Status: Inactive Positional Accuracy: Automatically positioned to the address	A12SE (W)	618	-	422762 426516
243	Contemporary Trade Directory Entries Name: New Way Office Furniture Ltd Location: Britannia Mills, Gelderd Road, Birstall, Batley, West Yorkshire, WF17 9QD Classification: Office Furniture & Equipment Status: Active Positional Accuracy: Automatically positioned to the address	A12SE (W)	618	-	422762 426516
243	Contemporary Trade Directory Entries Name: Egr Location: Britannia Mills, Gelderd Road, Birstall, Batley, West Yorkshire, WF17 9QD Classification: Car Body Repairs Status: Inactive Positional Accuracy: Manually positioned to the address or location	A12SE (W)	618	-	422762 426516
243	Contemporary Trade Directory Entries Name: Car & Commercial Location: Britannia Mills, Gelderd Rd, Birstall, Batley, West Yorkshire, WF17 9QD Classification: Car Dealers Status: Inactive Positional Accuracy: Manually positioned within the geographical locality	A12SE (W)	619	-	422762 426516
243	Contemporary Trade Directory Entries Name: Invisible Touch Bodyshop Ltd Location: Britannia Mills, Gelderd Road, Birstall, Batley, WF17 9QD Classification: Car Body Repairs Status: Active Positional Accuracy: Automatically positioned to the address	A12SE (W)	619	-	422765 426505
243	Contemporary Trade Directory Entries Name: G Dyson Engineering Location: Britannia Mills, Gelderd Road, Birstall, Batley, West Yorkshire, WF17 9QD Classification: Engineers - General Status: Inactive Positional Accuracy: Automatically positioned to the address	A12SE (W)	619	-	422762 426516
243	Contemporary Trade Directory Entries Name: Birstall Auto Centre Ltd Location: Britannia Mills, Gelderd Road, Birstall, Batley, WF17 9QD Classification: Garage Services Status: Inactive Positional Accuracy: Automatically positioned to the address	A12SE (W)	619	-	422765 426505
244	Contemporary Trade Directory Entries Name: Screwfix Location: Screwfix, Gelderd Road, Batley, WF17 9LX Classification: Builders' Merchants Status: Active Positional Accuracy: Automatically positioned to the address	A18NW (N)	625	-	423392 427378
245	Contemporary Trade Directory Entries Name: Style Fab Location: Howden Clough Industrial Estate, Leeds Road, Birstall, Batley, WF17 0JB Classification: Machine Shops Status: Active Positional Accuracy: Automatically positioned to the address	A14NW (NE)	626	-	423996 426969
245	Contemporary Trade Directory Entries Name: Winteringham Group Ltd Location: Howden Clough Industrial Estate, Leeds Road, Birstall, Batley, West Yorkshire, WF17 0JB Classification: Road Haulage Services Status: Inactive Positional Accuracy: Automatically positioned to the address	A14NW (NE)	626	-	423989 426984

Map ID	Details	Quadrant Reference (Compass Direction)	Estimated Distance From Site	Contact	NGR
245	<p>Contemporary Trade Directory Entries</p> <p>Name: Style Fab Location: Howden Clough Industrial Estate, Leeds Road, Birstall, Batley, West Yorkshire, WF17 0JB Classification: Machine Shops Status: Inactive Positional Accuracy: Automatically positioned to the address</p>	A14NW (NE)	672	-	424034 426996
246	<p>Contemporary Trade Directory Entries</p> <p>Name: Bathtec Location: 87, Briarmains Road, Birstall, Batley, West Yorkshire, WF17 9QT Classification: Bath Resurfacing Status: Active Positional Accuracy: Automatically positioned to the address</p>	A12NE (NW)	633	-	422767 427012
247	<p>Contemporary Trade Directory Entries</p> <p>Name: Enviroflow Management Ltd Location: Unit 7 The Green, Birstall, Batley, West Yorkshire, WF17 9QA Classification: Waste Disposal Services Status: Active Positional Accuracy: Manually positioned to the address or location</p>	A12NW (W)	642	-	422699 426752
247	<p>Contemporary Trade Directory Entries</p> <p>Name: Hf Northern Location: 7, The Green, Birstall, Batley, West Yorkshire, WF17 9QA Classification: Plastics - Welding Status: Inactive Positional Accuracy: Automatically positioned to the address</p>	A12NW (W)	648	-	422693 426757
248	<p>Contemporary Trade Directory Entries</p> <p>Name: Pmd Technologies Ltd Location: Britannia Mills, Gelderd Road, Birstall, Batley, West Yorkshire, WF17 9QD Classification: Oil & Gas Exploration Supplies & Services Status: Inactive Positional Accuracy: Automatically positioned to the address</p>	A12SE (W)	643	-	422753 426465
249	<p>Contemporary Trade Directory Entries</p> <p>Name: Go Digital Prints Location: Unit 6, Adtech House, Centre 27 Business Park, Bankwood Way, Birstall, Batley, West Yorkshire, WF17 9TB Classification: Printers Status: Inactive Positional Accuracy: Automatically positioned to the address</p>	A18NE (NE)	674	-	423682 427369
249	<p>Contemporary Trade Directory Entries</p> <p>Name: Ncs Group Location: Adtech House Unit 6, Centre 27 Business Park, Bankwood Way, Birstall, Batley, West Yorkshire, WF17 9TB Classification: Printers Status: Inactive Positional Accuracy: Automatically positioned to the address</p>	A18NE (NE)	675	-	423682 427369
250	<p>Contemporary Trade Directory Entries</p> <p>Name: I T W Crop Packaging Systems Location: 48, Intake Lane, Batley, West Yorkshire, WF17 0BT Classification: Packaging & Wrapping Equipment & Supplies Status: Inactive Positional Accuracy: Automatically positioned to the address</p>	A7NE (SW)	680	-	423045 426022
251	<p>Contemporary Trade Directory Entries</p> <p>Name: Roaches International Ltd Location: Unit 11, Springwell, 27, Dark Lane, Birstall, Batley, West Yorkshire, WF17 9LN Classification: Machinery - Industrial & Commercial Status: Active Positional Accuracy: Automatically positioned to the address</p>	A17SE (NW)	701	-	422935 427317
252	<p>Contemporary Trade Directory Entries</p> <p>Name: Freightlinks Uk Ltd Location: Industrial Wipers Supply Co, Howden Clough Industrial Estate, Leeds Road, Batley, WF17 0JB Classification: Road Haulage Services Status: Inactive Positional Accuracy: Automatically positioned to the address</p>	A19SW (NE)	701	-	424043 427048
253	<p>Contemporary Trade Directory Entries</p> <p>Name: Konica Business Machines Location: Unit 4, Allied House, Centre 27 Business Park, Bankwood Way, Birstall, Batley, West Yorkshire, WF17 9TB Classification: Copying & Duplicating Machines & Supplies Status: Inactive Positional Accuracy: Automatically positioned to the address</p>	A18NE (N)	713	-	423661 427420

Map ID	Details	Quadrant Reference (Compass Direction)	Estimated Distance From Site	Contact	NGR
254	<p>Contemporary Trade Directory Entries</p> <p>Name: Swan Fleet Maintenance Location: 54, Gelderd Road, Birstall, Batley, West Yorkshire, WF17 9QB Classification: Garage Services Status: Active Positional Accuracy: Automatically positioned to the address</p>	A12SW (W)	718	-	422667 426487
255	<p>Contemporary Trade Directory Entries</p> <p>Name: Seddon Atkins Ltd Location: Perseverance Works, Gelderd Road, Birstall, Batley, West Yorkshire, WF17 9PX Classification: Car Body Repairs Status: Inactive Positional Accuracy: Automatically positioned to the address</p>	A12SW (W)	727	-	422684 426408
255	<p>Contemporary Trade Directory Entries</p> <p>Name: Nelsons (Birstall) Ltd Location: Perseverance Works, Gelderd Road, Birstall, Batley, West Yorkshire, WF17 9PX Classification: Engineers - General Status: Inactive Positional Accuracy: Automatically positioned to the address</p>	A12SW (W)	727	-	422684 426408
255	<p>Contemporary Trade Directory Entries</p> <p>Name: Nelsons Location: Perseverance Works, Gelderd Road, Birstall, Batley, West Yorkshire, WF17 9PX Classification: Engineers - General Status: Active Positional Accuracy: Automatically positioned to the address</p>	A12SW (W)	727	-	422684 426408
256	<p>Contemporary Trade Directory Entries</p> <p>Name: Leeds Fleet Services Ltd Location: Howden Clough Industrial Estate, Leeds Road, Birstall, Batley, West Yorkshire, WF17 0JB Classification: Commercial Vehicle Servicing, Repairs, Parts & Accessories Status: Active Positional Accuracy: Automatically positioned to the address</p>	A19SW (NE)	733	-	424041 427120
257	<p>Contemporary Trade Directory Entries</p> <p>Name: Mars Care & Treats Location: Oakwell Way, Birstall, Batley, West Yorkshire, WF17 9LU Classification: Pet Foods & Animal Feeds Status: Active Positional Accuracy: Automatically positioned to the address</p>	A18NW (N)	736	-	423172 427462
258	<p>Contemporary Trade Directory Entries</p> <p>Name: Nuwave Systems Ltd Location: Progress Works, Gelderd Road, Birstall, Batley, West Yorkshire, WF17 9PX Classification: Materials Handling Equipment Status: Inactive Positional Accuracy: Automatically positioned to the address</p>	A12SW (SW)	739	-	422695 426356
258	<p>Contemporary Trade Directory Entries</p> <p>Name: Birstall Tyre Centre Location: Progress Works, Gelderd Road, Birstall, Batley, WF17 9PX Classification: Tyre Dealers Status: Active Positional Accuracy: Automatically positioned to the address</p>	A12SW (SW)	740	-	422694 426356
259	<p>Contemporary Trade Directory Entries</p> <p>Name: Currys Pc World Location: Unit A-b, West Yorkshire Retail Park, Holden ING Way, Birstall, BATLEY, West Yorkshire, WF17 9AE Classification: Electrical Goods Sales, Manufacturers & Wholesalers Status: Active Positional Accuracy: Automatically positioned to the address</p>	A18NE (N)	753	-	423454 427505
259	<p>Contemporary Trade Directory Entries</p> <p>Name: Currys Location: A-B, Unit, West Yorkshire Retail Park, Holden Ing Way, Birstall, Batley, West Yorkshire, WF17 9AE Classification: Electrical Goods Sales, Manufacturers & Wholesalers Status: Inactive Positional Accuracy: Automatically positioned to the address</p>	A18NE (N)	753	-	423454 427505
260	<p>Contemporary Trade Directory Entries</p> <p>Name: Fleetcraft Ltd Location: Unit 8, Centre 27 Business Park, Bankwood Way, Birstall, Batley, West Yorkshire, WF17 9TB Classification: Commercial Vehicle Servicing, Repairs, Parts & Accessories Status: Inactive Positional Accuracy: Automatically positioned to the address</p>	A18NE (NE)	758	-	423728 427440

Map ID	Details	Quadrant Reference (Compass Direction)	Estimated Distance From Site	Contact	NGR
261	<p>Contemporary Trade Directory Entries</p> <p>Name: Kerry Foods Location: Unit 2, Centre 27 Business Park, Bankwood Way, Birstall, Batley, West Yorkshire, WF17 9TB Classification: Food Products - Manufacturers Status: Inactive Positional Accuracy: Automatically positioned to the address</p>	A18NE (N)	770	-	423686 427470
262	<p>Contemporary Trade Directory Entries</p> <p>Name: Amtec Location: Hill Top Garage, 4 Gelderd Rd, Birstall, Batley, West Yorkshire, WF17 9LX Classification: Engineers - General Status: Inactive Positional Accuracy: Manually positioned to the address or location</p>	A7NW (SW)	814	-	422664 426247
262	<p>Contemporary Trade Directory Entries</p> <p>Name: Des Hartley Ltd Location: Hill Top Garage, 4 Gelderd Rd, Birstall, Batley, West Yorkshire, WF17 9LX Classification: Road Haulage Services Status: Inactive Positional Accuracy: Manually positioned to the address or location</p>	A7NW (SW)	815	-	422664 426246
262	<p>Contemporary Trade Directory Entries</p> <p>Name: Oakwell Gallery Location: 4, Nelson Street, Birstall, Batley, West Yorkshire, WF17 9ER Classification: Picture & Picture Frame Renovating & Restoring Status: Inactive Positional Accuracy: Automatically positioned to the address</p>	A7NW (SW)	841	-	422635 426245
263	<p>Contemporary Trade Directory Entries</p> <p>Name: Squeaky Clean Location: 11, Chevins Close, Batley, West Yorkshire, WF17 0QQ Classification: Commercial Cleaning Services Status: Inactive Positional Accuracy: Automatically positioned to the address</p>	A7SE (SW)	818	-	422925 425935
264	<p>Contemporary Trade Directory Entries</p> <p>Name: Sofology Location: Birstall Retail Park Leeds Yorkshire, Birstall, Batley, West Yorkshire, WF17 9AD Classification: Furniture Manufacturers - Home & Office Status: Inactive Positional Accuracy: Manually positioned within the geographical locality</p>	A18NE (N)	834	-	423522 427579
265	<p>Contemporary Trade Directory Entries</p> <p>Name: Premier Trade Motor Co Location: Unit 1, Victoria Street, Birstall, Batley, West Yorkshire, WF17 9ET Classification: Car Dealers - Used Status: Inactive Positional Accuracy: Automatically positioned to the address</p>	A7NW (SW)	841	-	422602 426314
266	<p>Contemporary Trade Directory Entries</p> <p>Name: Schneider Electric Buildings Uk Location: Centre 27 Business Park, Bankwood Way, Birstall, Batley, West Yorkshire, WF17 9TB Classification: Temperature Monitoring Systems Manufacturers Status: Inactive Positional Accuracy: Automatically positioned to the address</p>	A18NE (N)	855	-	423698 427557
267	<p>Contemporary Trade Directory Entries</p> <p>Name: Merco Service Station Location: West Yorkshire Retail Park, Holden Ing Way, Birstall, Batley, West Yorkshire, WF17 9AE Classification: Petrol Filling Stations Status: Inactive Positional Accuracy: Automatically positioned to the address</p>	A18NE (N)	872	-	423598 427604
267	<p>Contemporary Trade Directory Entries</p> <p>Name: Wyko Location: Oakwell Industrial Park, Gelderd Road, Birstall, Batley, West Yorkshire, WF17 9LR Classification: Distribution Services Status: Inactive Positional Accuracy: Manually positioned to the road within the address or location</p>	A18NE (N)	876	-	423644 427596
268	<p>Contemporary Trade Directory Entries</p> <p>Name: S C S Location: West Yorkshire Retail Park, Holden ING Way, Birstall, Batley, WF17 9AD Classification: Furniture Manufacturers - Home & Office Status: Inactive Positional Accuracy: Automatically positioned to the address</p>	A18NE (N)	875	-	423490 427624

Map ID	Details	Quadrant Reference (Compass Direction)	Estimated Distance From Site	Contact	NGR
269	<p>Contemporary Trade Directory Entries</p> <p>Name: P R G Powerhouse Location: West Yorkshire Retail Pk, Holden Ing Way, Birstall, Batley, West Yorkshire, WF17 9AD Classification: Electrical Goods Sales, Manufacturers & Wholesalers Status: Inactive Positional Accuracy: Manually positioned to the road within the address or location</p>	A18NE (N)	892	-	423520 427638
269	<p>Contemporary Trade Directory Entries</p> <p>Name: Comet Location: West Yorkshire Retail Park, Holden Ing Way, Birstall, Batley, West Yorkshire, WF17 9AE Classification: Electrical Goods Sales, Manufacturers & Wholesalers Status: Inactive Positional Accuracy: Automatically positioned to the address</p>	A18NE (N)	931	-	423550 427673
270	<p>Contemporary Trade Directory Entries</p> <p>Name: Allied Textile Companies Ltd Location: Unit 3, Allied House, Centre 27 Business Park, Bankwood Way, Birstall, Batley, West Yorkshire, WF17 9TB Classification: Textile Manufacturing Status: Inactive Positional Accuracy: Automatically positioned to the address</p>	A19NW (NE)	896	-	423821 427548
271	<p>Contemporary Trade Directory Entries</p> <p>Name: H & S Williamson Location: 9, Brownhill Close, Batley, West Yorkshire, WF17 0QY Classification: Machine Tool Accessories & Services Status: Inactive Positional Accuracy: Automatically positioned to the address</p>	A7NW (SW)	901	-	422652 426096
272	<p>Contemporary Trade Directory Entries</p> <p>Name: Comet Group Plc Location: Spring Rams Retail Park, Holden ING Way, Birstall, Batley, West Yorkshire, WF17 9DT Classification: Electrical Goods Sales, Manufacturers & Wholesalers Status: Inactive Positional Accuracy: Manually positioned to the road within the address or location</p>	A18NE (N)	906	-	423448 427658
273	<p>Contemporary Trade Directory Entries</p> <p>Name: Psl Group Location: Wesley House, Chapel Lane, Birstall, Batley, West Yorkshire, WF17 9EJ Classification: Freight Forwarders Status: Inactive Positional Accuracy: Automatically positioned to the address</p>	A7NW (SW)	916	-	422595 426159
273	<p>Contemporary Trade Directory Entries</p> <p>Name: Fenton Finance Location: Wesley House, Chapel Lane, Birstall, BATLEY, West Yorkshire, WF17 9EJ Classification: Car Component Manufacturers Status: Active Positional Accuracy: Automatically positioned to the address</p>	A7NW (SW)	916	-	422595 426159
273	<p>Contemporary Trade Directory Entries</p> <p>Name: Mapex (Uk) Ltd Location: Wesley House, Chapel Lane, Birstall, Batley, West Yorkshire, WF17 9EJ Classification: Plastics - Extrusion Status: Inactive Positional Accuracy: Automatically positioned to the address</p>	A7NW (SW)	916	-	422595 426159
273	<p>Contemporary Trade Directory Entries</p> <p>Name: Eastman (Uk) Ltd Location: Suite 1, Wesley House, Unit 2, Chapel La, Birstall, Batley, West Yorkshire, WF17 9EJ Classification: Glove Manufacturers & Wholesalers Status: Inactive Positional Accuracy: Manually positioned to the address or location</p>	A7NW (SW)	918	-	422594 426158
273	<p>Contemporary Trade Directory Entries</p> <p>Name: P S L Group Location: Wesley House, Chapel Lane, Birstall, Batley, West Yorkshire, WF17 9EJ Classification: Road Haulage Services Status: Active Positional Accuracy: Manually positioned within the geographical locality</p>	A7NW (SW)	922	-	422581 426174
274	<p>Contemporary Trade Directory Entries</p> <p>Name: I P S Location: 60, Roman Road, Batley, West Yorkshire, WF17 0BY Classification: Rubber & Plastic Products - Manufacturers Status: Inactive Positional Accuracy: Automatically positioned to the address</p>	A7SE (S)	947	-	423051 425722

Map ID	Details	Quadrant Reference (Compass Direction)	Estimated Distance From Site	Contact	NGR
275	Contemporary Trade Directory Entries Name: Dryclean 2 U Location: 17, Low Lane, Birstall, Batley, West Yorkshire, WF17 9EY Classification: Dry Cleaners Status: Active Positional Accuracy: Automatically positioned to the address	A7NW (SW)	958	-	422501 426255
276	Contemporary Trade Directory Entries Name: Advanced Supply Chain Location: Unit 1, West Yorkshire Retail Park, Holden ING Way, Birstall, Batley, WF17 9AE Classification: Distribution Services Status: Active Positional Accuracy: Automatically positioned to the address	A17NE (NW)	989	-	422906 427634
277	Contemporary Trade Directory Entries Name: Jack Mann & Son Location: Brookroyd Garage, Brookroyd Lane, Batley, West Yorkshire, WF17 0BU Classification: Garage Services Status: Inactive Positional Accuracy: Automatically positioned to the address	A7SE (SW)	990	-	422757 425848
278	Contemporary Trade Directory Entries Name: Fixit Communications Location: 15, School Street, Birstall, Batley, West Yorkshire, WF17 9EE Classification: Radio Communication Equipment Status: Inactive Positional Accuracy: Automatically positioned to the address	A7NW (SW)	997	-	422535 426102
278	Contemporary Trade Directory Entries Name: Fixit Communications Location: 15, School Street, Birstall, Batley, West Yorkshire, WF17 9EE Classification: Radio Communication Equipment Status: Active Positional Accuracy: Automatically positioned to the address	A7NW (SW)	997	-	422535 426102
278	Contemporary Trade Directory Entries Name: Tonys Domestic Location: 15, School Street, Birstall, Batley, West Yorkshire, WF17 9EE Classification: Washing Machines - Servicing & Repairs Status: Inactive Positional Accuracy: Automatically positioned to the address	A7NW (SW)	997	-	422535 426102
278	Contemporary Trade Directory Entries Name: Fixit Communications Location: 15, School Street, Birstall, Batley, West Yorkshire, WF17 9EE Classification: Radio Communication Equipment Status: Inactive Positional Accuracy: Automatically positioned to the address	A7NW (SW)	997	-	422535 426102
279	Fuel Station Entries Name: Birstall Service Station Location: Holdening Way M62, Birstall Spring Ram Business Park, Batley, West Yorkshire, WF17 9AD Brand: Obsolete Premises Type: Not Applicable Status: Obsolete Positional Accuracy: Automatically positioned to the address	A18NE (N)	872	-	423598 427604
280	Fuel Station Entries Name: Stanley W Stokes And Company Location: Bradford Road, Birstall, Batley, West Yorkshire, WF17 9PH Brand: UK Premises Type: Not Applicable Status: Obsolete Positional Accuracy: Approximate location provided by supplier	A7SE (SW)	912	-	422787 425925
281	Points of Interest - Commercial Services Name: Gav Repairs Location: 136 Leeds Road, Birstall, Batley, WF17 0HH Category: Repair and Servicing Class Code: Vehicle Repair, Testing and Servicing Positional Accuracy: Positioned to address or location	A13SW (SW)	182	10	423230 426528
281	Points of Interest - Commercial Services Name: Aeromotive Saab Specialist Location: 136 Leeds Road, Birstall, Batley, WF17 0HH Category: Repair and Servicing Class Code: Vehicle Repair, Testing and Servicing Positional Accuracy: Positioned to address or location	A13SW (SW)	182	10	423230 426528

Map ID	Details	Quadrant Reference (Compass Direction)	Estimated Distance From Site	Contact	NGR
281	Points of Interest - Commercial Services Name: Carlton Garage Location: 136 Leeds Road, Birstall, Batley, WF17 0HH Category: Repair and Servicing Class Code: Vehicle Repair, Testing and Servicing Positional Accuracy: Positioned to address or location	A13SW (SW)	182	10	423230 426528
281	Points of Interest - Commercial Services Name: Revolution Porsche Location: 136 Leeds Road, Birstall, Batley, WF17 0HH Category: Repair and Servicing Class Code: Vehicle Repair, Testing and Servicing Positional Accuracy: Positioned to address or location	A13SW (SW)	201	10	423208 426530
281	Points of Interest - Commercial Services Name: Bryan Denton Motor Engineer Location: 136 Leeds Road, Birstall, Batley, WF17 0HH Category: Repair and Servicing Class Code: Vehicle Repair, Testing and Servicing Positional Accuracy: Positioned to address or location	A13SW (SW)	201	10	423208 426530
281	Points of Interest - Commercial Services Name: Aeromotive Sports & Performance Ltd Location: 136 Leeds Road, Birstall, Batley, WF17 0HH Category: Repair and Servicing Class Code: Vehicle Repair, Testing and Servicing Positional Accuracy: Positioned to address or location	A13SW (SW)	201	10	423208 426530
281	Points of Interest - Commercial Services Name: Carlton Garage Location: 136 Leeds Road, Birstall, Batley, WF17 0HH Category: Repair and Servicing Class Code: Vehicle Repair, Testing and Servicing Positional Accuracy: Positioned to address or location	A13SW (SW)	201	10	423208 426530
281	Points of Interest - Commercial Services Name: Gav Repairs Location: 136 Leeds Road, Birstall, Batley, WF17 0HH Category: Repair and Servicing Class Code: Vehicle Repair, Testing and Servicing Positional Accuracy: Positioned to address or location	A13SW (SW)	201	10	423208 426530
281	Points of Interest - Commercial Services Name: Bryan Denton Motor Engineer Location: 136 Leeds Road, Birstall, Batley, WF17 0HH Category: Repair and Servicing Class Code: Vehicle Repair, Testing and Servicing Positional Accuracy: Positioned to address or location	A13SW (SW)	201	10	423208 426530
282	Points of Interest - Commercial Services Name: Bedfords Location: Pheasant Drive, Birstall, Batley, WF17 9LT Category: Transport, Storage and Delivery Class Code: Distribution and Haulage Positional Accuracy: Positioned to address or location	A13NW (N)	211	10	423317 426955
282	Points of Interest - Commercial Services Name: Bedfords Ltd Location: Pheasant Drive, Birstall, Batley, WF17 9LT Category: Transport, Storage and Delivery Class Code: Distribution and Haulage Positional Accuracy: Positioned to address or location	A13NW (N)	212	10	423318 426956
283	Points of Interest - Commercial Services Name: Nab Lane Garage Location: Nab Lane, Birstall, Batley, WF17 9NG Category: Repair and Servicing Class Code: Vehicle Repair, Testing and Servicing Positional Accuracy: Positioned to address or location	A13NW (NW)	241	10	423173 426918
283	Points of Interest - Commercial Services Name: Nab Lane Garage Location: Nab Lane, Birstall, Batley, WF17 9NG Category: Repair and Servicing Class Code: Vehicle Repair, Testing and Servicing Positional Accuracy: Positioned to address or location	A13NW (NW)	241	10	423173 426918
284	Points of Interest - Commercial Services Name: Vehicle Lease & Servicing Ltd Location: Pennine View, Birstall, Batley, WF17 9NF Category: Repair and Servicing Class Code: Vehicle Repair, Testing and Servicing Positional Accuracy: Positioned to address or location	A13NW (NW)	291	10	423227 427013

Map ID	Details	Quadrant Reference (Compass Direction)	Estimated Distance From Site	Contact	NGR
284	Points of Interest - Commercial Services Name: Nightfreight Location: Pennine View, Birstall, Batley, WF17 9NF Category: Transport, Storage and Delivery Class Code: Distribution and Haulage Positional Accuracy: Positioned to address or location	A18SW (NW)	334	10	423223 427058
284	Points of Interest - Commercial Services Name: DX Location: Pennine View, Birstall, Batley, WF17 9NF Category: Transport, Storage and Delivery Class Code: Distribution and Haulage Positional Accuracy: Positioned to address or location	A18SW (NW)	334	10	423223 427058
285	Points of Interest - Commercial Services Name: J L Transport Ltd Location: 29 Greenacres Drive, Birstall, Batley, WF17 9RA Category: Transport, Storage and Delivery Class Code: Distribution and Haulage Positional Accuracy: Positioned to address or location	A12NE (NW)	336	10	423044 426903
285	Points of Interest - Commercial Services Name: C Harwood Vehicle Repairs & Refinishing Location: 1a Nab Lane, Birstall, Batley, WF17 9NG Category: Repair and Servicing Class Code: Vehicle Repair, Testing and Servicing Positional Accuracy: Positioned to address or location	A12NE (NW)	381	10	423044 426984
286	Points of Interest - Commercial Services Name: C & P Transport Engineers Location: Holden House Farm 215, Upper Batley Low Lane, Batley, WF17 0JF Category: Storage and Delivery Class Code: Distribution and Haulage Positional Accuracy: Positioned to address or location	A14SW (E)	416	10	423862 426678
287	Points of Interest - Commercial Services Name: D S Smith Location: Pennine View, Birstall, Batley, WF17 9NF Category: Recycling Services Class Code: Recycling, Reclamation and Disposal Positional Accuracy: Positioned to address or location	A18SW (N)	456	10	423253 427192
287	Points of Interest - Commercial Services Name: D S Smith Location: Pennine View, Birstall, Batley, WF17 9NF Category: Recycling Services Class Code: Recycling, Reclamation and Disposal Positional Accuracy: Positioned to address or location	A18SW (N)	456	10	423252 427192
288	Points of Interest - Commercial Services Name: Future Forwarding Location: Hawthorne House, Dark Lane, Birstall, Batley, WF17 9LW Category: Transport, Storage and Delivery Class Code: Distribution and Haulage Positional Accuracy: Positioned to address or location	A17SE (NW)	500	10	422937 427040
288	Points of Interest - Commercial Services Name: Future Forwarding Location: Hawthorne House, Dark Lane, Birstall, Batley, WF17 9LW Category: Transport, Storage and Delivery Class Code: Distribution and Haulage Positional Accuracy: Positioned to address or location	A17SE (NW)	500	10	422937 427040
289	Points of Interest - Commercial Services Name: J T Auto Valeting Location: 104 Raikes Lane, Birstall, Batley, WF17 9QF Category: Personal, Consumer and other Services Class Code: Vehicle Cleaning Services Positional Accuracy: Positioned to address or location	A12NE (W)	516	10	422851 426906
289	Points of Interest - Commercial Services Name: Rafferty Pest Solutions Location: 4 Welbeck Road, Birstall, Batley, WF17 9QG Category: Contract Services Class Code: Pest and Vermin Control Positional Accuracy: Positioned to address or location	A12NE (NW)	566	10	422810 426941
290	Points of Interest - Commercial Services Name: M G Traction Location: Hill Top Garage, 77a Gelderd Road, Birstall, Batley, WF17 9LX Category: Transport, Storage and Delivery Class Code: Distribution and Haulage Positional Accuracy: Positioned to address or location	A18SE (N)	528	10	423417 427281

Map ID	Details	Quadrant Reference (Compass Direction)	Estimated Distance From Site	Contact	NGR
290	Points of Interest - Commercial Services Name: Des Hartley & Sons Ltd Location: Unit 4 Hilltop Garage, Gelderd Road, Birstall, Batley, WF17 9LX Category: Transport, Storage and Delivery Class Code: Distribution and Haulage Positional Accuracy: Positioned to address or location	A18SE (N)	528	10	423417 427281
290	Points of Interest - Commercial Services Name: M H S Ltd Location: Hilltop Garage, Gelderd Road, Birstall, Batley, WF17 9LX Category: Transport, Storage and Delivery Class Code: Distribution and Haulage Positional Accuracy: Positioned to address or location	A18SE (N)	528	10	423417 427281
290	Points of Interest - Commercial Services Name: Leemings Road Haulage Location: Hilltop Garage, Gelderd Road, Birstall, Batley, West Yorkshire, WF17 9LX Category: Transport, Storage and Delivery Class Code: Distribution and Haulage Positional Accuracy: Positioned to address or location	A18SE (N)	528	10	423417 427281
290	Points of Interest - Commercial Services Name: East Coast Distribution Ltd Location: Hilltop Garage, Gelderd Road, Birstall, Batley, WF17 9LX Category: Transport, Storage and Delivery Class Code: Distribution and Haulage Positional Accuracy: Positioned to address or location	A18SE (N)	541	10	423406 427295
290	Points of Interest - Commercial Services Name: Gelderd Road Auto Centre Location: 79 Gelderd Road, Birstall, Batley, WF17 9LX Category: Repair and Servicing Class Code: Vehicle Repair, Testing and Servicing Positional Accuracy: Positioned to address or location	A18SE (N)	542	10	423406 427295
291	Points of Interest - Commercial Services Name: Carlton Manor Ltd Location: 1 The Green, Birstall, Batley, WF17 9QA Category: Recycling Services Class Code: Recycling, Reclamation and Disposal Positional Accuracy: Positioned to address or location	A12NE (W)	552	10	422789 426749
291	Points of Interest - Commercial Services Name: A C M Surveys Ltd Location: 1 The Green, Birstall, Batley, WF17 9QA Category: Recycling Services Class Code: Recycling, Reclamation and Disposal Positional Accuracy: Positioned to address or location	A12NE (W)	552	10	422789 426749
291	Points of Interest - Commercial Services Name: A C M Location: 1 The Green, Birstall, Batley, WF17 9QA Category: Recycling Services Class Code: Recycling, Reclamation and Disposal Positional Accuracy: Positioned to address or location	A12NE (W)	553	10	422788 426748
291	Points of Interest - Commercial Services Name: Cannon Pest Control - Leeds Location: Unit 5 Fairway Industrial Estate, The Green, Batley, WF17 9QA Category: Contract Services Class Code: Pest and Vermin Control Positional Accuracy: Positioned to address or location	A12NE (W)	575	10	422766 426731
292	Points of Interest - Commercial Services Name: Schenker GB Logistics Location: Unit 3 Triangle Retail Park, Oakwell Way, Birstall, Batley, WF17 9LU Category: Transport, Storage and Delivery Class Code: Distribution and Haulage Positional Accuracy: Positioned to address or location	A18SW (N)	602	10	423345 427352
292	Points of Interest - Commercial Services Name: Bax Global Ltd Location: Unit 3 Triangle Retail Park, Oakwell Way, Birstall, Batley, WF17 9LU Category: Transport, Storage and Delivery Class Code: Distribution and Haulage Positional Accuracy: Positioned to address or location	A18SW (N)	602	10	423345 427352
293	Points of Interest - Commercial Services Name: Master Cars Location: Dark Lane, Birstall, Batley, WF17 9LW Category: Repair and Servicing Class Code: Vehicle Repair, Testing and Servicing Positional Accuracy: Positioned to address or location	A17SE (NW)	604	10	422879 427135

Map ID	Details	Quadrant Reference (Compass Direction)	Estimated Distance From Site	Contact	NGR
294	Points of Interest - Commercial Services Name: Tibbett & Britten Group Ltd Location: Unit 27, Oakwell Way, Birstall, Batley, WF17 9LU Category: Transport, Storage and Delivery Class Code: Distribution and Haulage Positional Accuracy: Positioned to address or location	A17SE (NW)	617	10	423004 427263
294	Points of Interest - Commercial Services Name: A R Turbo Location: Unit 6 Springwell 27, Dark Lane, Birstall, Batley, WF17 9LN Category: Repair and Servicing Class Code: Vehicle Repair, Testing and Servicing Positional Accuracy: Positioned to address or location	A17SE (NW)	661	10	422929 427263
295	Points of Interest - Commercial Services Name: Egr Location: Britannia Mills, Gelderd Road, Birstall, Batley, WF17 9QD Category: Repair and Servicing Class Code: Vehicle Repair, Testing and Servicing Positional Accuracy: Positioned to address or location	A12SE (W)	618	10	422762 426516
295	Points of Interest - Commercial Services Name: P M D Technologies Ltd Location: Britannia Mills, Gelderd Road, Birstall, Batley, WF17 9QD Category: Recycling Services Class Code: Recycling, Reclamation and Disposal Positional Accuracy: Positioned to address or location	A12SE (W)	620	10	422764 426505
295	Points of Interest - Commercial Services Name: Invisible Touch Bodyshop Ltd Location: Britannia Mills, Gelderd Road, Birstall, Batley, WF17 9QD Category: Repair and Servicing Class Code: Vehicle Repair, Testing and Servicing Positional Accuracy: Positioned to address or location	A12SE (W)	620	10	422764 426505
295	Points of Interest - Commercial Services Name: Birstall Autos Location: Britannia Mills, Gelderd Road, Birstall, Batley, WF17 9QD Category: Repair and Servicing Class Code: Vehicle Repair, Testing and Servicing Positional Accuracy: Positioned to address or location	A12SE (W)	643	10	422753 426465
296	Points of Interest - Commercial Services Name: Winteringham Group Ltd Location: Howden Clough Industrial Estate, Leeds Road, Birstall, Batley, WF17 0JB Category: Transport, Storage and Delivery Class Code: Distribution and Haulage Positional Accuracy: Positioned to address or location	A14NW (NE)	626	10	423989 426984
296	Points of Interest - Commercial Services Name: Master Cars Ltd Location: Howden Clough Industrial Estate, Leeds Road, Birstall, Batley, WF17 0JB Category: Repair and Servicing Class Code: Vehicle Repair, Testing and Servicing Positional Accuracy: Positioned to address or location	A14NW (NE)	626	10	423989 426984
296	Points of Interest - Commercial Services Name: Leeds Fleet Services Ltd Location: Howden Clough Industrial Estate, Leeds Road, Birstall, Batley, WF17 0JB Category: Repair and Servicing Class Code: Vehicle Repair, Testing and Servicing Positional Accuracy: Positioned to address or location	A14NW (NE)	626	10	423989 426984
297	Points of Interest - Commercial Services Name: Groupe Samat Ltd Location: Unit 5 Centre 27 Business Park, Bankwood Way, Birstall, Batley, WF17 9TB Category: Transport, Storage and Delivery Class Code: Distribution and Haulage Positional Accuracy: Positioned to address or location	A18NE (N)	685	10	423660 427390
298	Points of Interest - Commercial Services Name: Swan Fleet Maintenance Location: 54 Gelderd Road, Birstall, Batley, WF17 9QB Category: Repair and Servicing Class Code: Vehicle Repair, Testing and Servicing Positional Accuracy: Positioned to address or location	A12SW (W)	718	10	422667 426487
298	Points of Interest - Commercial Services Name: Swan Fleet Maintenance Location: 54 Gelderd Road, Birstall, Batley, WF17 9QB Category: Repair and Servicing Class Code: Vehicle Repair, Testing and Servicing Positional Accuracy: Positioned to address or location	A12SW (W)	718	10	422667 426486

Map ID	Details	Quadrant Reference (Compass Direction)	Estimated Distance From Site	Contact	NGR
298	Points of Interest - Commercial Services Name: Seddon-atkins Ltd Location: Perseverance Works, Gelderd Road, Birstall, Batley, WF17 9PX Category: Repair and Servicing Class Code: Vehicle Repair, Testing and Servicing Positional Accuracy: Positioned to address or location	A12SW (W)	728	10	422684 426408
299	Points of Interest - Commercial Services Name: Leeds Fleet Services Ltd Location: Howden Clough Industrial Estate, Leeds Road, Birstall, Batley, WF17 0JB Category: Repair and Servicing Class Code: Vehicle Repair, Testing and Servicing Positional Accuracy: Positioned to address or location	A19SW (NE)	732	10	424040 427120
300	Points of Interest - Commercial Services Name: Freightlinks UK Ltd Location: Howden Clough Industrial Estate, Leeds Road, Birstall, Batley, WF17 0JB Category: Transport, Storage and Delivery Class Code: Distribution and Haulage Positional Accuracy: Positioned to address or location	A19SE (NE)	733	10	424089 427021
300	Points of Interest - Commercial Services Name: The Winteringham Group Location: Howden Clough Industrial Estate, Leeds Road, Birstall, Batley, WF17 0JB Category: Transport, Storage and Delivery Class Code: Distribution and Haulage Positional Accuracy: Positioned to address or location	A19SE (NE)	734	10	424090 427022
301	Points of Interest - Commercial Services Name: P S L Freight Ltd Location: 8 Wesley House, Chapel Lane, Birstall, Batley, WF17 9EJ Category: Transport, Storage and Delivery Class Code: Distribution and Haulage Positional Accuracy: Positioned to address or location	A7NW (SW)	916	10	422595 426159
301	Points of Interest - Commercial Services Name: P S L Group Location: Wesley House, Chapel Lane, Birstall, Batley, WF17 9EJ Category: Transport, Storage and Delivery Class Code: Distribution and Haulage Positional Accuracy: Positioned to address or location	A7NW (SW)	918	10	422594 426158
301	Points of Interest - Commercial Services Name: McArdie Fabrications Location: 15 Chapel Lane, Birstall, Batley, WF17 9EJ Category: Construction Services Class Code: Metalworkers including Blacksmiths Positional Accuracy: Positioned to address or location	A7NW (SW)	953	10	422569 426130
301	Points of Interest - Commercial Services Name: Smithies Car Wash Location: 2 Smithies Lane, Birstall, Batley, WF17 9EH Category: Personal, Consumer and other Services Class Code: Vehicle Cleaning Services Positional Accuracy: Positioned to address or location	A7NW (SW)	980	10	422521 426162
302	Points of Interest - Commercial Services Name: C I S Industrial Location: Ower Lane, Birstall, Batley, WF17 9BW Category: Transport, Storage and Delivery Class Code: Distribution and Haulage Positional Accuracy: Positioned to address or location	A17NE (NW)	990	10	422766 427552
303	Points of Interest - Commercial Services Name: Jack Mann & Son Location: Brookroyd Garage, Brookroyd Lane, Batley, WF17 0BU Category: Repair and Servicing Class Code: Vehicle Repair, Testing and Servicing Positional Accuracy: Positioned to address or location	A7SE (SW)	990	10	422757 425848
304	Points of Interest - Manufacturing and Production Name: Norquest Industrial Park Location: WF17 Category: Industrial Features Class Code: Business Parks and Industrial Estates Positional Accuracy: Positioned to an adjacent address or location	A13NW (N)	118	10	423326 426862
305	Points of Interest - Manufacturing and Production Name: Tanks Location: WF17 Category: Industrial Features Class Code: Tanks (Generic) Positional Accuracy: Positioned to an adjacent address or location	A13NW (NW)	160	10	423227 426857

Map ID	Details	Quadrant Reference (Compass Direction)	Estimated Distance From Site	Contact	NGR
306	Points of Interest - Manufacturing and Production Name: Works Location: WF17 Category: Industrial Features Class Code: Unspecified Works Or Factories Positional Accuracy: Positioned to an adjacent address or location	A13SW (SW)	200	10	423205 426540
307	Points of Interest - Manufacturing and Production Name: Tank Location: WF17 Category: Industrial Features Class Code: Tanks (Generic) Positional Accuracy: Positioned to an adjacent address or location	A13NW (NW)	226	10	423270 426960
307	Points of Interest - Manufacturing and Production Name: Tanks Location: WF17 Category: Industrial Features Class Code: Tanks (Generic) Positional Accuracy: Positioned to an adjacent address or location	A13NW (N)	237	10	423343 426984
307	Points of Interest - Manufacturing and Production Name: Tank Location: WF17 Category: Industrial Features Class Code: Tanks (Generic) Positional Accuracy: Positioned to address or location	A13NW (N)	240	10	423341 426987
308	Points of Interest - Manufacturing and Production Name: Industrial Estate Location: WF17 Category: Industrial Features Class Code: Business Parks and Industrial Estates Positional Accuracy: Positioned to an adjacent address or location	A18SW (N)	357	10	423234 427086
309	Points of Interest - Manufacturing and Production Name: Works Location: Not Supplied Category: Industrial Features Class Code: Unspecified Works Or Factories Positional Accuracy: Positioned to an adjacent address or location	A12NE (NW)	362	10	423050 426961
309	Points of Interest - Manufacturing and Production Name: Works Location: WF17 Category: industrial Features Class Code: Unspecified Works Or Factories Positional Accuracy: Positioned to address or location	A12NE (NW)	363	10	423050 426962
310	Points of Interest - Manufacturing and Production Name: Tank Location: WF17 Category: Industrial Features Class Code: Tanks (Generic) Positional Accuracy: Positioned to an adjacent address or location	A18SW (N)	456	10	423381 427208
311	Points of Interest - Manufacturing and Production Name: Works Location: Not Supplied Category: Industrial Features Class Code: Unspecified Works Or Factories Positional Accuracy: Positioned to an adjacent address or location	A12NE (NW)	479	10	422927 426987
311	Points of Interest - Manufacturing and Production Name: Works Location: WF17 Category: industrial Features Class Code: Unspecified Works Or Factories Positional Accuracy: Positioned to address or location	A17SE (NW)	503	10	422935 427042
311	Points of Interest - Manufacturing and Production Name: Works Location: Not Supplied Category: Industrial Features Class Code: Unspecified Works Or Factories Positional Accuracy: Positioned to an adjacent address or location	A17SE (NW)	509	10	422930 427046
312	Points of Interest - Manufacturing and Production Name: Qbm Business Park Location: WF17 Category: Industrial Features Class Code: Business Parks and Industrial Estates Positional Accuracy: Positioned to an adjacent address or location	A12SE (W)	526	10	422821 426666

Map ID	Details	Quadrant Reference (Compass Direction)	Estimated Distance From Site	Contact	NGR
313	Points of Interest - Manufacturing and Production Name: Tank Location: WF17 Category: Industrial Features Class Code: Tanks (Generic) Positional Accuracy: Positioned to an adjacent address or location	A12SE (W)	579	10	422786 426582
314	Points of Interest - Manufacturing and Production Name: Fairway Industrial Park Location: WF17 Category: Industrial Features Class Code: Business Parks and Industrial Estates Positional Accuracy: Positioned to an adjacent address or location	A12NE (W)	608	10	422733 426743
315	Points of Interest - Manufacturing and Production Name: Triangle Business Park Location: WF17 Category: Industrial Features Class Code: Business Parks and Industrial Estates Positional Accuracy: Positioned to an adjacent address or location	A18NW (N)	620	10	423328 427368
316	Points of Interest - Manufacturing and Production Name: Oakwell Industrial Park Location: WF17 Category: Industrial Features Class Code: Business Parks and Industrial Estates Positional Accuracy: Positioned to an adjacent address or location	A18NW (N)	645	10	423154 427363
317	Points of Interest - Manufacturing and Production Name: Howden Clough Industrial Estate Location: WF17 Category: Industrial Features Class Code: Business Parks and Industrial Estates Positional Accuracy: Positioned to an adjacent address or location	A14NW (NE)	665	10	424033 426981
318	Points of Interest - Manufacturing and Production Name: Sovereign Works Location: Not Supplied Category: Industrial Features Class Code: Unspecified Works Or Factories Positional Accuracy: Positioned to an adjacent address or location	A12SE (SW)	702	10	422740 426348
318	Points of Interest - Manufacturing and Production Name: Sovereign Works Location: WF17 Category: Industrial Features Class Code: Unspecified Works Or Factories Positional Accuracy: Positioned to address or location	A12SE (SW)	713	10	422724 426355
318	Points of Interest - Manufacturing and Production Name: Progress Works Location: WF17 Category: Industrial Features Class Code: Unspecified Works Or Factories Positional Accuracy: Positioned to address or location	A12SW (SW)	738	10	422696 426357
319	Points of Interest - Manufacturing and Production Name: Works Location: Not Supplied Category: Industrial Features Class Code: Unspecified Works Or Factories Positional Accuracy: Positioned to an adjacent address or location	A12SW (W)	704	10	422687 426471
319	Points of Interest - Manufacturing and Production Name: Works Location: WF17 Category: Industrial Features Class Code: Unspecified Works Or Factories Positional Accuracy: Positioned to an adjacent address or location	A12SW (W)	708	10	422683 426470
319	Points of Interest - Manufacturing and Production Name: Perserverance Works Location: WF17 Category: Industrial Features Class Code: Unspecified Works Or Factories Positional Accuracy: Positioned to address or location	A12SW (W)	731	10	422681 426406
319	Points of Interest - Manufacturing and Production Name: Perserverance Works Location: Not Supplied Category: Industrial Features Class Code: Unspecified Works Or Factories Positional Accuracy: Positioned to an adjacent address or location	A12SW (W)	754	10	422659 426400

Map ID	Details	Quadrant Reference (Compass Direction)	Estimated Distance From Site	Contact	NGR
320	Points of Interest - Manufacturing and Production Name: Centre 27 Business Park Location: WF17 Category: Industrial Features Class Code: Business Parks and Industrial Estates Positional Accuracy: Positioned to an adjacent address or location	A19NW (NE)	730	10	423768 427387
320	Points of Interest - Manufacturing and Production Name: Tank Location: WF17 Category: Industrial Features Class Code: Tanks (Generic) Positional Accuracy: Positioned to an adjacent address or location	A19NW (NE)	798	10	423814 427439
321	Points of Interest - Manufacturing and Production Name: Tank Location: WF17 Category: Industrial Features Class Code: Tanks (Generic) Positional Accuracy: Positioned to an adjacent address or location	A18NW (N)	733	10	423284 427477
322	Points of Interest - Manufacturing and Production Name: Progress Works Location: Not Supplied Category: Industrial Features Class Code: Unspecified Works Or Factories Positional Accuracy: Positioned to an adjacent address or location	A12SW (SW)	761	10	422672 426352
322	Points of Interest - Manufacturing and Production Name: Works Location: Not Supplied Category: Industrial Features Class Code: Unspecified Works Or Factories Positional Accuracy: Positioned to an adjacent address or location	A7NW (SW)	843	10	422602 426310
322	Points of Interest - Manufacturing and Production Name: Works Location: WF17 Category: Industrial Features Class Code: Unspecified Works Or Factories Positional Accuracy: Positioned to address or location	A7NW (SW)	844	10	422602 426306
323	Points of Interest - Manufacturing and Production Name: Tank Location: WF17 Category: Industrial Features Class Code: Tanks (Generic) Positional Accuracy: Positioned to an adjacent address or location	A8SE (S)	773	10	423466 425834
324	Points of Interest - Manufacturing and Production Name: Factory Location: WF17 Category: Industrial Features Class Code: Unspecified Works Or Factories Positional Accuracy: Positioned to address or location	A18NW (N)	790	10	423170 427517
324	Points of Interest - Manufacturing and Production Name: Factory Location: Not Supplied Category: Industrial Features Class Code: Unspecified Works Or Factories Positional Accuracy: Positioned to an adjacent address or location	A18NW (N)	798	10	423151 427520
325	Points of Interest - Manufacturing and Production Name: Tank Location: WF17 Category: Industrial Features Class Code: Tanks (Generic) Positional Accuracy: Positioned to an adjacent address or location	A23SE (N)	988	10	423578 427726
326	Points of Interest - Public Infrastructure Name: Kirklees Waste Services Location: Nab Lane, Birstall, Batley, WF17 0HU Category: Infrastructure and Facilities Class Code: Waste Storage, Processing and Disposal Positional Accuracy: Positioned to address or location	A14NW (NE)	338	10	423742 426832
327	Points of Interest - Public Infrastructure Name: Recycling Centre Location: Nab Lane, WF17 Category: Infrastructure and Facilities Class Code: Recycling Centres Positional Accuracy: Positioned to address or location	A13NE (NE)	344	10	423661 426984

Map ID	Details	Quadrant Reference (Compass Direction)	Estimated Distance From Site	Contact	NGR
327	Points of Interest - Public Infrastructure Name: Kirklees Waste Services Location: Nab Lane, Birstall, Batley, WF17 0HU Category: Infrastructure and Facilities Class Code: Waste Storage, Processing and Disposal Positional Accuracy: Positioned to address or location	A13NE (NE)	358	10	423688 428975
328	Points of Interest - Public Infrastructure Name: Sewage Bed Location: WF17 Category: Infrastructure and Facilities Class Code: Waste Storage, Processing and Disposal Positional Accuracy: Positioned to an adjacent address or location	A17SE (NW)	507	10	422997 427118
329	Points of Interest - Public Infrastructure Name: Enviroflow Management Ltd Location: 7 The Green, Birstall, Batley, WF17 9QA Category: Infrastructure and Facilities Class Code: Waste Storage, Processing and Disposal Positional Accuracy: Positioned to address or location	A12NW (W)	649	10	422692 426757
330	Points of Interest - Public Infrastructure Name: Sewage Bed Location: WF17 Category: Infrastructure and Facilities Class Code: Waste Storage, Processing and Disposal Positional Accuracy: Positioned to an adjacent address or location	A18NE (N)	655	10	423416 427408
331	Points of Interest - Public Infrastructure Name: Howden Clough Sewage Works (Disused) Location: WF17 Category: Infrastructure and Facilities Class Code: Waste Storage, Processing and Disposal Positional Accuracy: Positioned to an adjacent address or location	A14NE (E)	658	10	424073 426863
332	Points of Interest - Public Infrastructure Name: North Fire Ltd Location: Unit 7 Springwell 27, Dark Lane, Birstall, Batley, WF17 9LN Category: Central and Local Government Class Code: Fire Brigade Stations Positional Accuracy: Positioned to address or location	A17SE (NW)	669	10	422930 427273
333	Points of Interest - Recreational and Environmental Name: Playground Location: Not Supplied Category: Recreational Class Code: Playgrounds Positional Accuracy: Positioned to an adjacent address or location	A13SE (E)	167	10	423614 426662
333	Points of Interest - Recreational and Environmental Name: Playground Location: Leeds Road, WF17 Category: Recreational Class Code: Playgrounds Positional Accuracy: Positioned to address or location	A13SE (E)	169	10	423615 426666

Map ID	Details	Quadrant Reference (Compass Direction)	Estimated Distance From Site	Contact	NGR
334	Ancient Woodland Name: Birkby Brow Wood Reference: 1103305 Area(m ²): 110230.05 Type: Plantation on Ancient Woodland	A14NE (E)	683	11	424088 426897
335	Areas of Adopted Green Belt Authority: Kirklees Metropolitan Borough Council Plan Name: Kirklees Unitary Development Plan Status: Adopted Plan Date: 1st March 1999	A13NE (NE)	303	12	423637 426949
336	Areas of Adopted Green Belt Authority: Kirklees Metropolitan Borough Council Plan Name: Kirklees Unitary Development Plan Status: Adopted Plan Date: 1st March 1999	A14SW (E)	367	12	423812 426596
337	Areas of Adopted Green Belt Authority: Leeds City Council Plan Name: Proposal Map Status: Adopted Plan Date: 31st January 2018	A14NE (E)	682	13	424087 426900
338	Areas of Unadopted Green Belt Authority: Kirklees Metropolitan Borough Council Plan Name: Kirklees Local Plan Status: Submission Draft Plan Date: 25th April 2017	A13NE (NE)	303	12	423637 426949
339	Areas of Unadopted Green Belt Authority: Kirklees Metropolitan Borough Council Plan Name: Kirklees Local Plan Status: Submission Draft Plan Date: 25th April 2017	A14SW (E)	367	12	423812 426596

Agency & Hydrological	Version	Update Cycle
Contaminated Land Register Entries and Notices Bradford Metropolitan City Council - Environmental Health Leeds City Council - Planning and Development Wakefield City Metropolitan District Council - Environmental Health Kirklees Metropolitan Borough Council - Planning Services	April 2014 April 2014 March 2015 November 2013	Annual Rolling Update Annual Rolling Update Annual Rolling Update Annual Rolling Update
Discharge Consents Environment Agency - North East Region	October 2019	Quarterly
Enforcement and Prohibition Notices Environment Agency - North East Region	March 2013	Annual Rolling Update
Integrated Pollution Controls Environment Agency - North East Region	October 2008	Variable
Integrated Pollution Prevention And Control Environment Agency - North East Region	October 2019	Quarterly
Local Authority Integrated Pollution Prevention And Control Kirklees Metropolitan Borough Council - Environmental Health Department Leeds City Council - Neighbourhoods Department Wakefield City Metropolitan District Council - Environmental Health Bradford Metropolitan City Council - Environmental Health	April 2014 June 2014 June 2014 October 2014	Variable Variable Variable Variable
Local Authority Pollution Prevention and Controls Kirklees Metropolitan Borough Council - Environmental Health Department Leeds City Council - Neighbourhoods Department Wakefield City Metropolitan District Council - Environmental Health Bradford Metropolitan City Council - Environmental Health	April 2014 August 2014 June 2014 October 2014	Annual Rolling Update Annual Rolling Update Annual Rolling Update Annual Rolling Update
Local Authority Pollution Prevention and Control Enforcements Kirklees Metropolitan Borough Council - Environmental Health Department Bradford Metropolitan City Council - Environmental Health Leeds City Council - Neighbourhoods Department Wakefield City Metropolitan District Council - Environmental Health	April 2014 January 2013 June 2014 June 2014	Variable Variable Variable Variable
Nearest Surface Water Feature Ordnance Survey	October 2019	
Pollution Incidents to Controlled Waters Environment Agency - North East Region	December 1998	Not Applicable
Prosecutions Relating to Authorised Processes Environment Agency - North East Region	March 2013	Annual Rolling Update
Prosecutions Relating to Controlled Waters Environment Agency - North East Region	March 2013	Annual Rolling Update
Registered Radioactive Substances Environment Agency - North East Region	June 2016	
River Quality Environment Agency - Head Office	November 2001	Not Applicable
River Quality Biology Sampling Points Environment Agency - Head Office	July 2012	Annually
River Quality Chemistry Sampling Points Environment Agency - Head Office	July 2012	Annually
Substantiated Pollution Incident Register Environment Agency - North East Region - Ridings Area Environment Agency - North East Region - Yorkshire Area	October 2019 October 2019	Quarterly Quarterly
Water Abstractions Environment Agency - North East Region	October 2019	Quarterly
Water Industry Act Referrals Environment Agency - North East Region	October 2017	Quarterly

Agency & Hydrological	Version	Update Cycle
Groundwater Vulnerability Map Environment Agency - Head Office	June 2018	As notified
Bedrock Aquifer Designations Environment Agency - Head Office	January 2018	Annually
Superficial Aquifer Designations Environment Agency - Head Office	January 2018	Annually
Source Protection Zones Environment Agency - Head Office	October 2019	Quarterly
Extreme Flooding from Rivers or Sea without Defences Environment Agency - Head Office	August 2019	Quarterly
Flooding from Rivers or Sea without Defences Environment Agency - Head Office	August 2019	Quarterly
Areas Benefiting from Flood Defences Environment Agency - Head Office	August 2019	Quarterly
Flood Water Storage Areas Environment Agency - Head Office	August 2019	Quarterly
Flood Defences Environment Agency - Head Office	August 2019	Quarterly
OS Water Network Lines Ordnance Survey	July 2019	Quarterly
Surface Water 1 in 30 year Flood Extent Environment Agency - Head Office	October 2013	Annually
Surface Water 1 in 100 year Flood Extent Environment Agency - Head Office	October 2013	Annually
Surface Water 1 in 1000 year Flood Extent Environment Agency - Head Office	October 2013	Annually
Surface Water Suitability Environment Agency - Head Office	October 2013	Annually
BGS Groundwater Flooding Susceptibility British Geological Survey - National Geoscience Information Service	May 2013	Annually

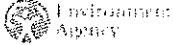







Waste	Version	Update Cycle
BGS Recorded Landfill Sites British Geological Survey - National Geoscience Information Service	June 1996	Not Applicable
Historical Landfill Sites Environment Agency - Head Office	October 2019	Quarterly
Integrated Pollution Control Registered Waste Sites Environment Agency - North East Region	October 2008	Not Applicable
Licensed Waste Management Facilities (Landfill Boundaries) Environment Agency - North East Region - Ridings Area Environment Agency - North East Region - Yorkshire Area	July 2018 July 2018	Quarterly Quarterly
Licensed Waste Management Facilities (Locations) Environment Agency - North East Region - Ridings Area Environment Agency - North East Region - Yorkshire Area	October 2019 October 2019	Quarterly Quarterly
Local Authority Landfill Coverage Bradford Metropolitan City Council - Planning Department Kirklees Metropolitan Borough Council - Planning Services Leeds City Council - Planning and Development Wakefield City Metropolitan District Council - Environmental Health	May 2000 May 2000 May 2000 May 2000	Not Applicable Not Applicable Not Applicable Not Applicable
Local Authority Recorded Landfill Sites Bradford Metropolitan City Council - Planning Department Kirklees Metropolitan Borough Council - Planning Services Leeds City Council - Planning and Development Wakefield City Metropolitan District Council - Environmental Health	May 2000 May 2000 May 2000 May 2000	Not Applicable Not Applicable Not Applicable Not Applicable
Potentially Infilled Land (Non-Water) Landmark Information Group Limited	December 1999	Not Applicable
Potentially Infilled Land (Water) Landmark Information Group Limited	December 1999	Not Applicable
Registered Landfill Sites Environment Agency - North East Region - Ridings Area Environment Agency - North East Region - Yorkshire Area	March 2003 March 2003	Not Applicable Not Applicable
Registered Waste Transfer Sites Environment Agency - North East Region - Ridings Area Environment Agency - North East Region - Yorkshire Area	March 2003 March 2003	Not Applicable Not Applicable
Registered Waste Treatment or Disposal Sites Environment Agency - North East Region - Ridings Area Environment Agency - North East Region - Yorkshire Area	March 2003 March 2003	Not Applicable Not Applicable

Hazardous Substances	Version	Update Cycle
Control of Major Accident Hazards Sites (COMAH) Health and Safety Executive	April 2018	Bi-Annually
Explosive Sites Health and Safety Executive	March 2017	Annually
Notification of Installations Handling Hazardous Substances (NIHHS) Health and Safety Executive	November 2000	Not Applicable
Planning Hazardous Substance Enforcements Kirklees Metropolitan Borough Council - Planning Services Bradford Metropolitan City Council - Planning Department Leeds City Council - Planning and Development Wakefield City Metropolitan District Council	August 2015 February 2016 February 2016 February 2016	Variable Variable Variable Variable
Planning Hazardous Substance Consents Kirklees Metropolitan Borough Council - Planning Services Bradford Metropolitan City Council - Planning Department Leeds City Council - Planning and Development Wakefield City Metropolitan District Council	August 2015 February 2016 February 2016 February 2016	Variable Variable Variable Variable
Geological	Version	Update Cycle
BGS 1:625,000 Solid Geology British Geological Survey - National Geoscience Information Service	January 2009	Not Applicable
BGS Estimated Soil Chemistry British Geological Survey - National Geoscience Information Service	October 2015	Annually
BGS Recorded Mineral Sites British Geological Survey - National Geoscience Information Service	October 2019	Bi-Annually
CBSCB Compensation District Cheshire Brine Subsidence Compensation Board (CBSCB)	August 2011	Not Applicable
Coal Mining Affected Areas The Coal Authority - Property Searches	March 2014	Annual Rolling Update
Mining Instability Ove Arup & Partners	October 2000	Not Applicable
Non Coal Mining Areas of Great Britain British Geological Survey - National Geoscience Information Service	May 2015	Not Applicable
Potential for Collapsible Ground Stability Hazards British Geological Survey - National Geoscience Information Service	January 2019	Annually
Potential for Compressible Ground Stability Hazards British Geological Survey - National Geoscience Information Service	January 2019	Annually
Potential for Ground Dissolution Stability Hazards British Geological Survey - National Geoscience Information Service	January 2019	Annually
Potential for Landslide Ground Stability Hazards British Geological Survey - National Geoscience Information Service	January 2019	Annually
Potential for Running Sand Ground Stability Hazards British Geological Survey - National Geoscience Information Service	January 2019	Annually
Potential for Shrinking or Swelling Clay Ground Stability Hazards British Geological Survey - National Geoscience Information Service	January 2019	Annually
Radon Potential - Radon Affected Areas British Geological Survey - National Geoscience Information Service	July 2011	Annually
Radon Potential - Radon Protection Measures British Geological Survey - National Geoscience Information Service	July 2011	Annually

Industrial Land Use	Version	Update Cycle
Contemporary Trade Directory Entries Thomson Directories	October 2019	Quarterly
Fuel Station Entries Catalist Ltd - Experian	September 2019	Quarterly
Gas Pipelines National Grid	July 2014	
Points of Interest - Commercial Services PointX	September 2019	Quarterly
Points of Interest - Education and Health PointX	September 2019	Quarterly
Points of Interest - Manufacturing and Production PointX	September 2019	Quarterly
Points of Interest - Public Infrastructure PointX	September 2019	Quarterly
Points of Interest - Recreational and Environmental PointX	September 2019	Quarterly
Underground Electrical Cables National Grid	December 2015	

Sensitive Land Use	Version	Update Cycle
Ancient Woodland Natural England	August 2018	Bi-Annually
Areas of Adopted Green Belt Bradford Metropolitan City Council Kirklees Metropolitan Borough Council Leeds City Council Wakefield City Metropolitan District Council	March 2019 March 2019 March 2019 March 2019	As notified As notified As notified As notified
Areas of Unadopted Green Belt Bradford Metropolitan City Council Kirklees Metropolitan Borough Council Leeds City Council Wakefield City Metropolitan District Council	March 2019 March 2019 March 2019 March 2019	As notified As notified As notified As notified
Areas of Outstanding Natural Beauty Natural England	June 2019	Bi-Annually
Environmentally Sensitive Areas Natural England	January 2017	
Forest Parks Forestry Commission	April 1997	Not Applicable
Local Nature Reserves Natural England	March 2019	Bi-Annually
Marine Nature Reserves Natural England	July 2019	Bi-Annually
National Nature Reserves Natural England	July 2019	Bi-Annually
National Parks Natural England	April 2017	Bi-Annually
Nitrate Vulnerable Zones Environment Agency - Head Office Department for Environment, Food and Rural Affairs (DEFRA - formerly FRCA)	December 2017 October 2015	Bi-Annually
Ramsar Sites Natural England	April 2019	Bi-Annually
Sites of Special Scientific Interest Natural England	March 2019	Bi-Annually
Special Areas of Conservation Natural England	June 2019	Bi-Annually
Special Protection Areas Natural England	April 2019	Bi-Annually

A selection of organisations who provide data within this report

Data Supplier	Data Supplier Logo
Ordnance Survey	
Environment Agency	
Scottish Environment Protection Agency	
The Coal Authority	
British Geological Survey	 British Geological Survey <small>NATURAL ENVIRONMENT RESEARCH COUNCIL</small>
Centre for Ecology and Hydrology	 Centre for Ecology & Hydrology <small>NATURAL ENVIRONMENT RESEARCH COUNCIL</small>
Natural Resources Wales	
Scottish Natural Heritage	
Natural England	
Public Health England	
Ove Arup	
Peter Brett Associates	

Contact	Name and Address	Contact Details
1	British Geological Survey - Enquiry Service British Geological Survey, Environmental Science Centre, Keyworth, Nottingham, Nottinghamshire, NG12 5GG	Telephone: 0115 936 3143 Fax: 0115 936 3276 Email: enquiries@bgs.ac.uk Website: www.bgs.ac.uk
2	Environment Agency - National Customer Contact Centre (NCCC) PO Box 544, Templeborough, Rotherham, S60 1BY	Telephone: 03708 506 506 Email: enquiries@environment-agency.gov.uk
3	Kirklees Metropolitan Borough Council - Environmental Health Department West Riding House, 9 Manchester Road, Huddersfield, West Yorkshire, HD1 3HH	Telephone: 01484 221000 Email: customer.relations@kirklees.gov.uk Website: www.kirklees.gov.uk
4	Environment Agency - Head Office Rio House, Waterside Drive, Aztec West, Almondsbury, Bristol, Avon, BS32 4UD	Telephone: 01454 624400 Fax: 01454 624409
5	Ordnance Survey Adanac Drive, Southampton, Hampshire, SO16 0AS	Telephone: 03456 05 05 05 Email: customerservices@ordnancesurvey.co.uk Website: www.ordnancesurvey.gov.uk
6	Kirklees Metropolitan Borough Council - Planning Services PO BOX B93, Civic Centre III, Off Market Street, Huddersfield, West Yorkshire, HD1 2JR	Telephone: 01484 221000 Fax: 01484 221613 Website: www.kirklees.gov.uk
7	Leeds City Council - Planning and Development The Leonardo Building, 2 Rossington Street, Leeds, West Yorkshire, LS2 8HD	Telephone: 0113 247 8037 Fax: 0113 247 8009 Website: www.leeds.gov.uk
8	Health and Safety Executive 5S.2 Redgrave Court, Merton Road, Bootle, L20 7HS	Website: www.hse.gov.uk
9	The Coal Authority - Property Searches 200 Lichfield Lane, Mansfield, Nottinghamshire, NG18 4RG	Telephone: 0345 762 6848 Fax: 01623 637 338 Email: groundstability@coal.gov.uk Website: www2.groundstability.com
10	PointX 7 Abbey Court, Eagle Way, Sowton, Exeter, Devon, EX2 7HY	Website: www.pointx.co.uk
11	Natural England County Hall, Spetchley Road, Worcester, WR5 2NP	Telephone: 0300 060 3900 Email: enquiries@naturalengland.org.uk Website: www.naturalengland.org.uk
12	Kirklees Metropolitan Borough Council Town Hall, Civic Centre, Huddersfield, West Yorkshire, HD1 2TA	Telephone: 01484 221000 Fax: 01484 442768 Website: www.kirklees.gov.uk
13	Leeds City Council Civic Hall, Leeds, West Yorkshire, LS1 1UR	Telephone: 0113 234 8080 Fax: 0113 242 1321 Website: www.leeds.gov.uk
-	Public Health England - Radon Survey, Centre for Radiation, Chemical and Environmental Hazards Chilton, Didcot, Oxfordshire, OX11 0RQ	Telephone: 01235 822622 Fax: 01235 833891 Email: radon@phe.gov.uk Website: www.ukradon.org
-	Landmark Information Group Limited Imperium, Imperial Way, Reading, Berkshire, RG2 0TD	Telephone: 0844 844 9952 Fax: 0844 844 9951 Email: customerservices@landmarkinfo.co.uk Website: www.landmarkinfo.co.uk

Contact	Name and Address	Contact Details
---------	------------------	-----------------

Please note that the Environment Agency / Natural Resources Wales / SEPA have a charging policy in place for enquiries.

