MC01 LW TO AL ST - LONGSECTION
DATUM: 70.000
SCALE 1:200 (H 1:100, V 1:100)



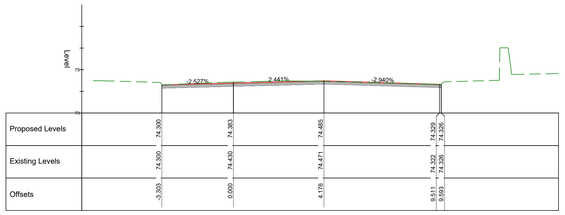

Chainage 40.000

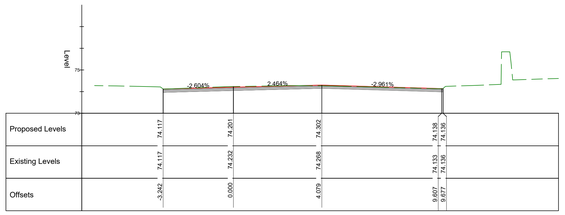

Chainage 30.000

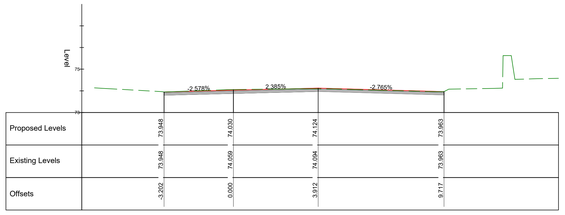

Chainage 20.000

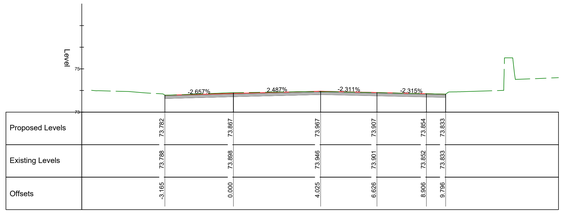

Chainage 10.000

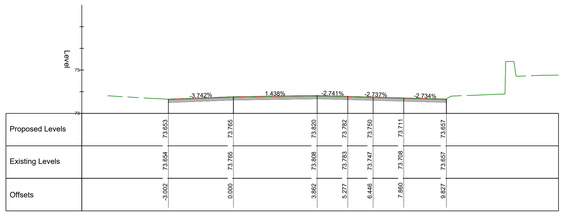

Chainage 0.000

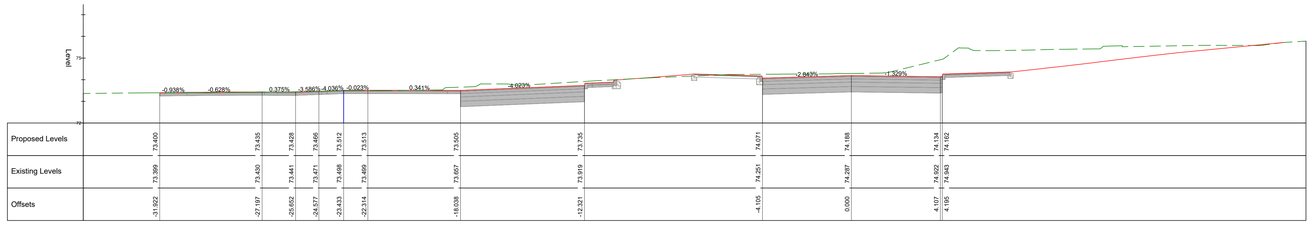

Chainage 90.000



Chainage 80.000

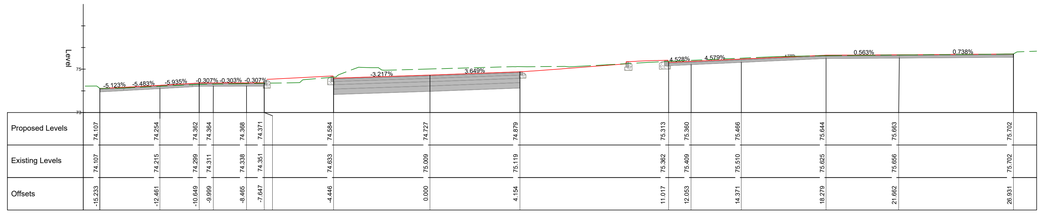

Chainage 70.000

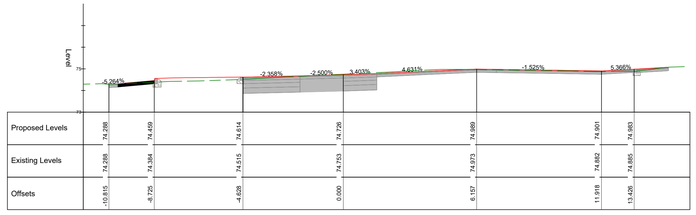

Chainage 60.000

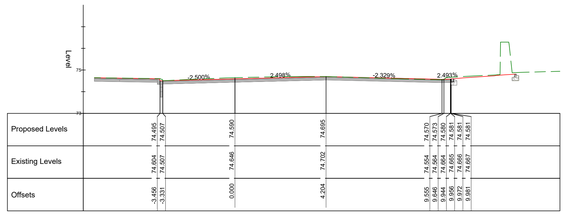

Chainage 50.000

MC01 LW TO AL ST - CROSS SECTION
CHAINAGE 0.000 TO 90.000 (SHEET 1)
SCALE 1:100

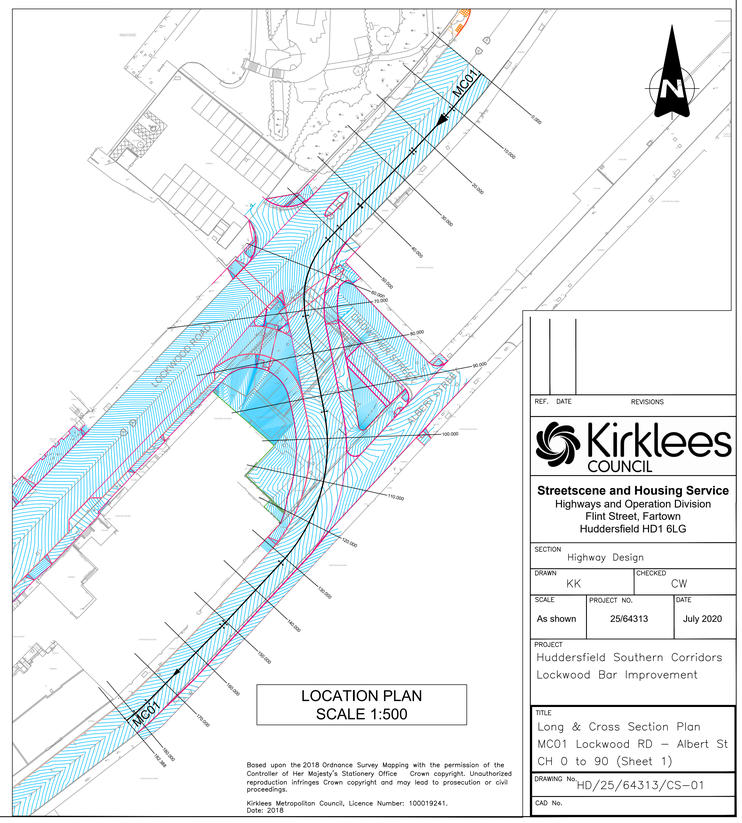

LOCATION PLAN
SCALE 1:500

Based upon the 2018 Ordnance Survey Mapping with the permission of the Controller of Her Majesty's Stationery Office Crown copyright. Unauthorized reproduction infringes Crown copyright and may lead to prosecution or civil proceedings.

Kirklees Metropolitan Council, Licence Number: 100019241.
Date: 2018

REF.	DATE	REVISIONS

Kirklees COUNCIL

Streetscene and Housing Service
Highways and Operation Division
Flint Street, Fartown
Huddersfield HD1 6LG

SECTION: Highway Design		
DRAWN: KK	CHECKED: CW	
SCALE: As shown	PROJECT NO.: 25/64313	DATE: July 2020

PROJECT
Huddersfield Southern Corridors
Lockwood Bar Improvement

TITLE
Long & Cross Section Plan
MC01 Lockwood RD – Albert St
CH 0 to 90 (Sheet 1)

DRAWING No. HD/25/64313/CS-01

CAD No.

Copyright © 2007, Kirklees Metropolitan Council, Highways and Transportation.