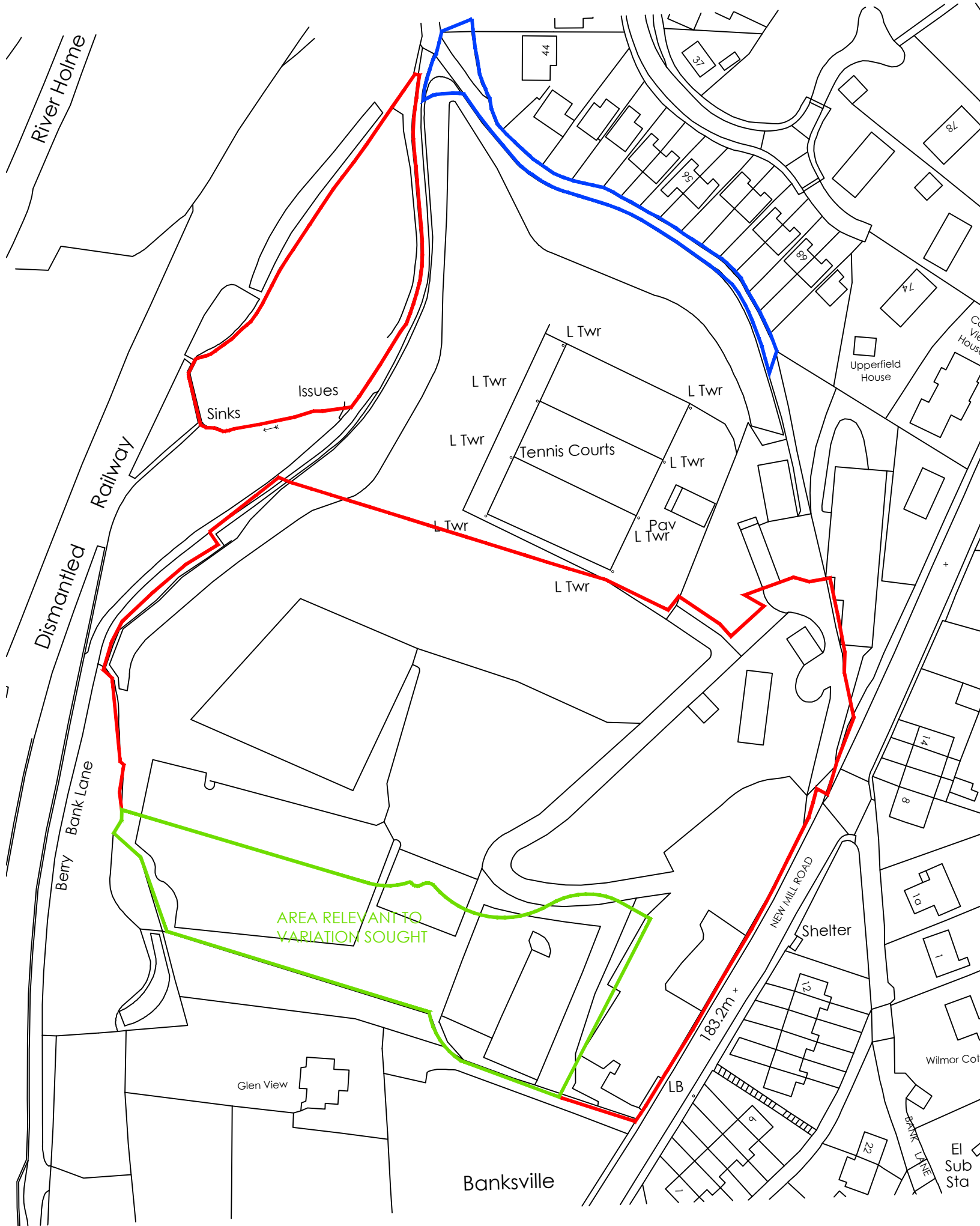


NEW MILL ROAD, HOLMFIRTH

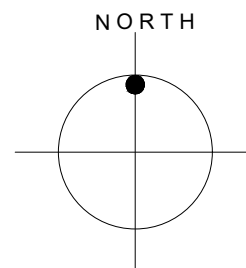
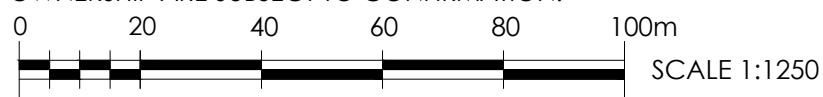
NOTES
ALL WORK TO BE CARRIED OUT IN ACCORDANCE WITH THE BUILDING REGULATIONS AND THE REQUIREMENTS OF THE LOCAL AUTHORITY.



Ordnance Survey (c) Crown Copyright 2015. All rights reserved. Licence number 100022432

DISCLAIMER

THIS DRAWING HAS BEEN REPRODUCED FROM AN ORDNANCE SURVEY EXTRACT. WE THEREFORE HOLD NO RESPONSIBILITY FOR THE INFORMATION CONTAINED WITHIN THIS DRAWING. ALL DIMENSIONS SHOULD BE CHECKED ON SITE. THE LEGAL EXTENTS OF OWNERSHIP ARE SUBJECT TO CONFIRMATION.



REV	DESCRIPTION	BY	CHKD	DATE
-----	-------------	----	------	------



25A PARK SQUARE WEST, LEEDS, LS1 2PW
T: 0113 233 7755
W: www.loroc.co.uk

3RD FLOOR, 86 - 90 PAUL STREET, LONDON, EC2A 4NE
T: 0203 875 5333

CLIENT
PRESTIGE HOMES

PROJECT
NEW MILL ROAD, HOLMFIRTH

TITLE
LOCATION PLAN

DRAWING NO.	1602-110	REVISION	-
SCALE	1/1250 @ A3	DATE	04.06.20
DRAWN BY	OS/BC	CHECKED BY	JC

- PURPOSE OF ISSUE
- PLANNING
 - BUILDING REGS
 - TENDER
 - COMMENT
 - INFORMATION
 - CONSTRUCTION

THIS DRAWING IS COPYRIGHT AND THE INTELLECTUAL PROPERTY OF LOROC ARCHITECTS LIMITED. THIS DRAWING MAY NOT BE REPRODUCED IN WHOLE OR IN PART WITHOUT WRITTEN AUTHORITY. NO DIMENSIONS TO BE SCALED FROM THIS DRAWING. ALL DIMENSIONS TO BE CHECKED ON SITE PRIOR TO COMMENCEMENT OF WORKS AND ANY DISCREPANCIES REPORTED TO THE ARCHITECT/ENGINEER/CONTRACTOR.