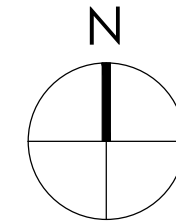


Notes_

PLANNING



Note:
 Surrounding contextual buildings and information are based on received ordinance survey drawings and are shown for illustrative purposes only. assumed site boundary is subject to legal confirmation

Note:
 Information is based on OS map and received information and is subject to full topographical survey.
 Assumed site boundary and site constraints subject to legal confirmation.
 All Legal easements and extent of existing underground services locations are subject to confirmation.

Rev_ Date_ Amendments_ By_ Apr'd

Eight_OneTwo
 Architects

Tel_ +44 [0]7761 570735
 Email_ mail@eightonetwo.co.uk
 www.eightonetwo.co.uk
 Studio A5_Brooke's Mill_Armitage Bridge_Huddersfield_HD4 7NR

Drawing Status_
 PLANNING

Client_
 MR + MRS PICKLES

Project_
 05 HERMITAGE PARK_LEPTON_HUDDERSFIELD_ HD8 0JU

Drawing Title_
 PROPOSED SITE + LOCATION PLAN

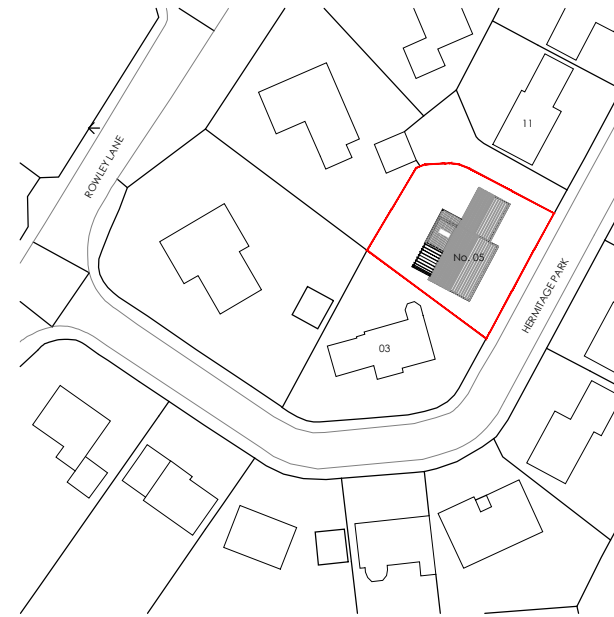
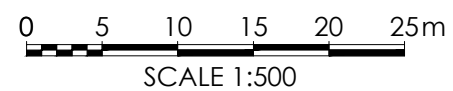
Drawing Scale_	Drawn By_	Checked By_
1:1250, 1:500	JaL	JaL

Paper Size_	Drawn Date_	Checked Date_
A3	06/01/2020	31/01/2020

Drawing Number_
 19 828 103



SITE PLAN AS PROPOSED



LOCATION PLAN AS PROPOSED

