1 **Front Elevation Plot 4 -5**
1 : 100

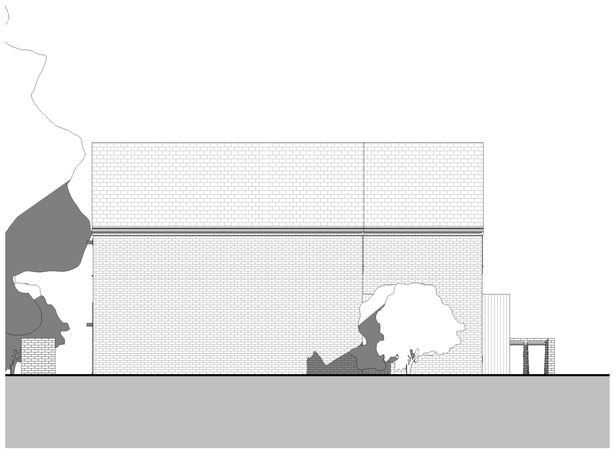

2 **East Elevation Plot 4 -5**
1 : 100

3 **Rear Elevation Plot 4 -5**
1 : 100

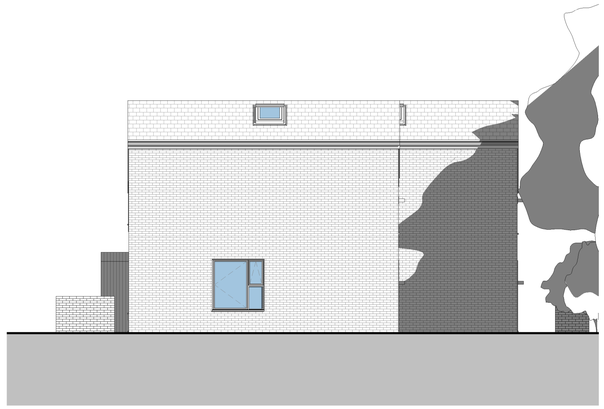

4 **West Elevation Pot 4 -5**
1 : 100

5 **Front Elevation Plot 6 -7**
1 : 100

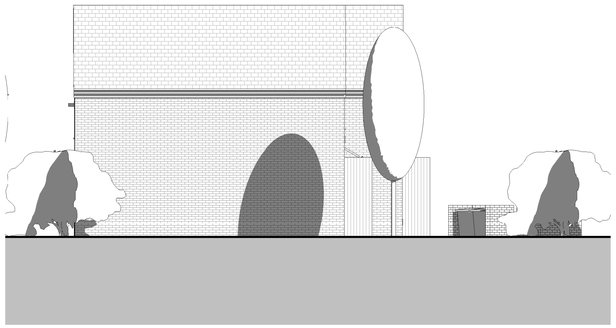

6 **South West Elevation Plot 6 - 7**
1 : 100

7 **Rear Elevation Plots 6 -7**
1 : 100

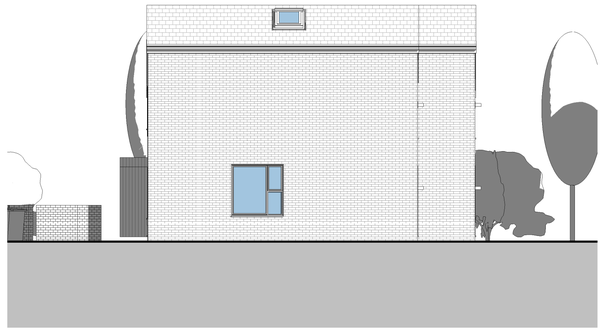

8 **North West Side Elevation Plot 6 - 7**
1 : 100

PROJECT INFORMATION

CLIENT
Kirklees Neighbourhood Housing (KNH)

ADDRESS
Former Garage Site at Corfe Close/Windmill Lane, Birstall

PROJECT TITLE
Proposed Residential Development

DRAWING DETAILS

PROJECT NUMBER
T-0220.0.C - P

DRAWING NUMBER REV
GA203 A

DRAWING TITLE
Proposed Elevation plots 4 - 7

SCALE (@ A1 [x2 for A3])
1 : 100

DRAWN BY **CHECKED BY**
HS AI

DATE
02/06/20

Purpose of Issue

NOTES

This drawing is for infomation only.

Rev	Description	Date
A	Drawings Rescaled	6 Feb 2020

In association with: Studio-Sqaure.co.uk

The Studio. No 96 Blacker Road,
Huddersfield
HD1 5HN

Tel. +44 (0)1484 309 394
Email. Hello@TH3M.co

Web. www.TH3M.co

This drawing and design is the copyright of 'TH3M Limited' and may not be reproduced, retained or disclosed to any unauthorised person in any form whatsoever without prior express or written consent. Figured dimensions to be taken in preference to those scaled. All dimensions to be checked onsite and taken in preference to those shown.