

ALL DIMENSIONS ARE IN mm UNLESS NOTED OTHERWISE

N.G.R. E: 414638 N: 416868

CONCESSION REQUIRED NO

DIRECTIONS TO SITE:
 TRAVELLING NORTH ON THE M62 EXIT AT J24, FOLLOWING THE A629 ONTO HALFAX ROAD, THEN BEAR LEFT INTO NEW NORTH ROAD, KEEPING LEFT FOLLOW THE RAMP ONTO THE A62 CASTLEGATE, AFTER 0.5 MILES BEAR RIGHT ONTO A LOCAL ROAD, KEEP RIGHT INTO KIRKGAITE, THEN LEFT INTO BEAST STREET WERE THE CENTRAL LODGE HOTEL WILL BE FOUND.

| REV | Issued for Approval | US | LB | DATE |
|--------------|---------------------|----|------|----------|
| MODIFICATION | BY | CH | DATE | |
| A | Issued for Approval | MS | LB | 04.06.18 |

CLARKE
telecom
 Unit E, Madison Place, Northampton Road,
 Manchester, M40 5AG
 Tel: 0161 785 4500
 Fax: 0161 785 4501
 Web: www.clarke-telecom.com



CTIL - BEACON 2

Cell Name Opt.

HUDDERSFIELD RING -

Cell ID No

CTIL TEF VF

115853 41571 N/A

Site Address / Contact Details

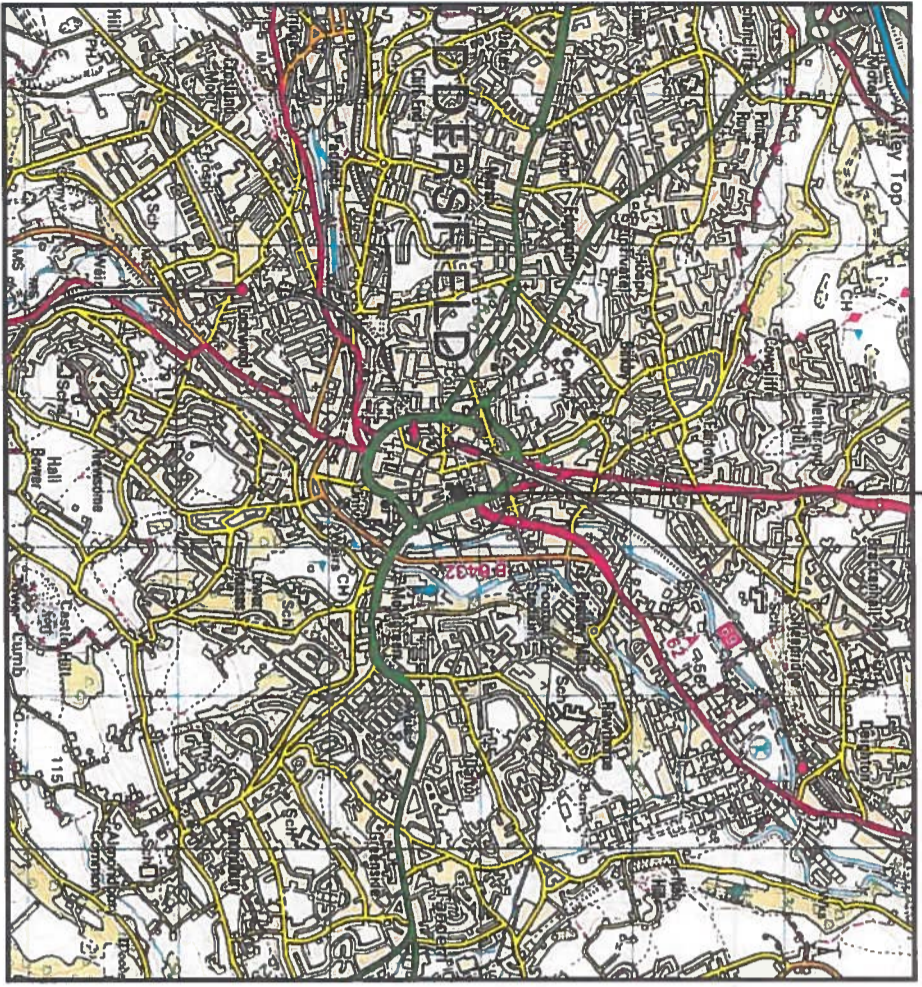
CENTRAL LODGE HOTEL
 BEAST MARKET
 WEST YORKSHIRE
 HD1 1QF

Drawing Title: SITE LOCATION MAPS

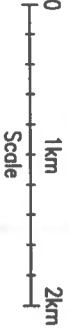
Purpose of Issue: PLANNING

Drawing Number: 100

| | | |
|-----------------|-------------------------|----------------|
| Survived By: PW | Original Sheet Size: A3 | Pack Issue: A |
| Drawn: MS | Date: 04.06.18 | Checked: LB |
| | | Date: 04.06.18 |




SITE LOCATION



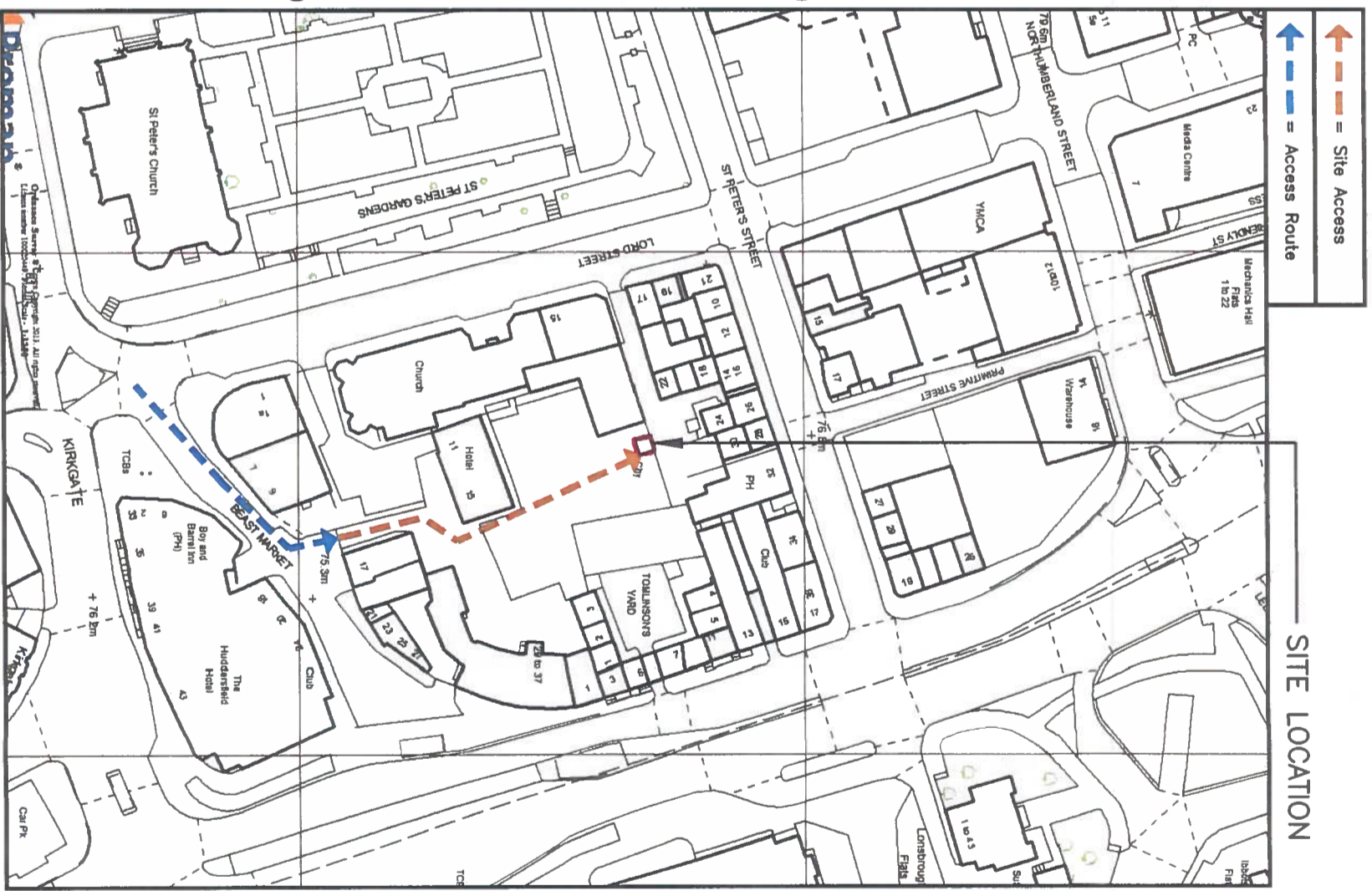
SITE LOCATION
 (Scale 1:50000)

Ordnance Survey map extract based upon Landranger map series with the permission of the controller of Her Majesty's Stationery Office
 Licence No. 100022432
 Crown copyright.



SITE PHOTOGRAPH

The drawings comply with TEF & Vodafone Standard ICNIRP guidelines.
 Designed in accordance with CTIL document: SDN0008

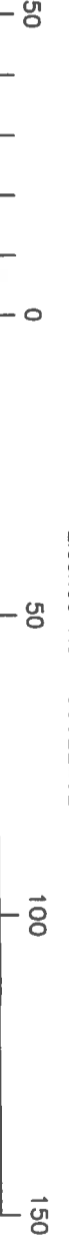


SITE LOCATION

= Site Access
 = Access Route

DETAILED SITE LOCATION
 (Scale 1:1250)

Based upon Ordnance Survey map extract with the permission of the Controller of Her Majesty's Stationery Office.
 Crown copyright.
 Licence No. 100022432



ORIGINAL SCALE AT A3 - 1:1250
 ALL DIMENSIONS IN METRES