

© Crown Copyright. All Rights Reserved. License Number 100022432.



**ARP GEOTECHNICAL LIMITED**  
**CHARTERED CONSULTING ENGINEERS**

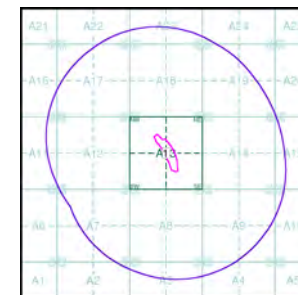
### Superficial Geology

Superficial Deposits are the youngest geological deposits formed during the most recent period of geological time, the Quaternary, which extends back about 1.8 million years from the present.

They rest on older deposits or rocks referred to as Bedrock. This dataset contains Superficial deposits that are of natural origin and 'in place'. Other superficial strata may be held in the Mass Movement dataset where they have been moved, or in the Artificial Ground dataset where they are of man-made origin.

Most of these Superficial deposits are unconsolidated sediments such as gravel, sand, silt and clay, and onshore they form relatively thin, often discontinuous patches or larger spreads.

### Superficial Geology Map - Slice A



#### Order Details:

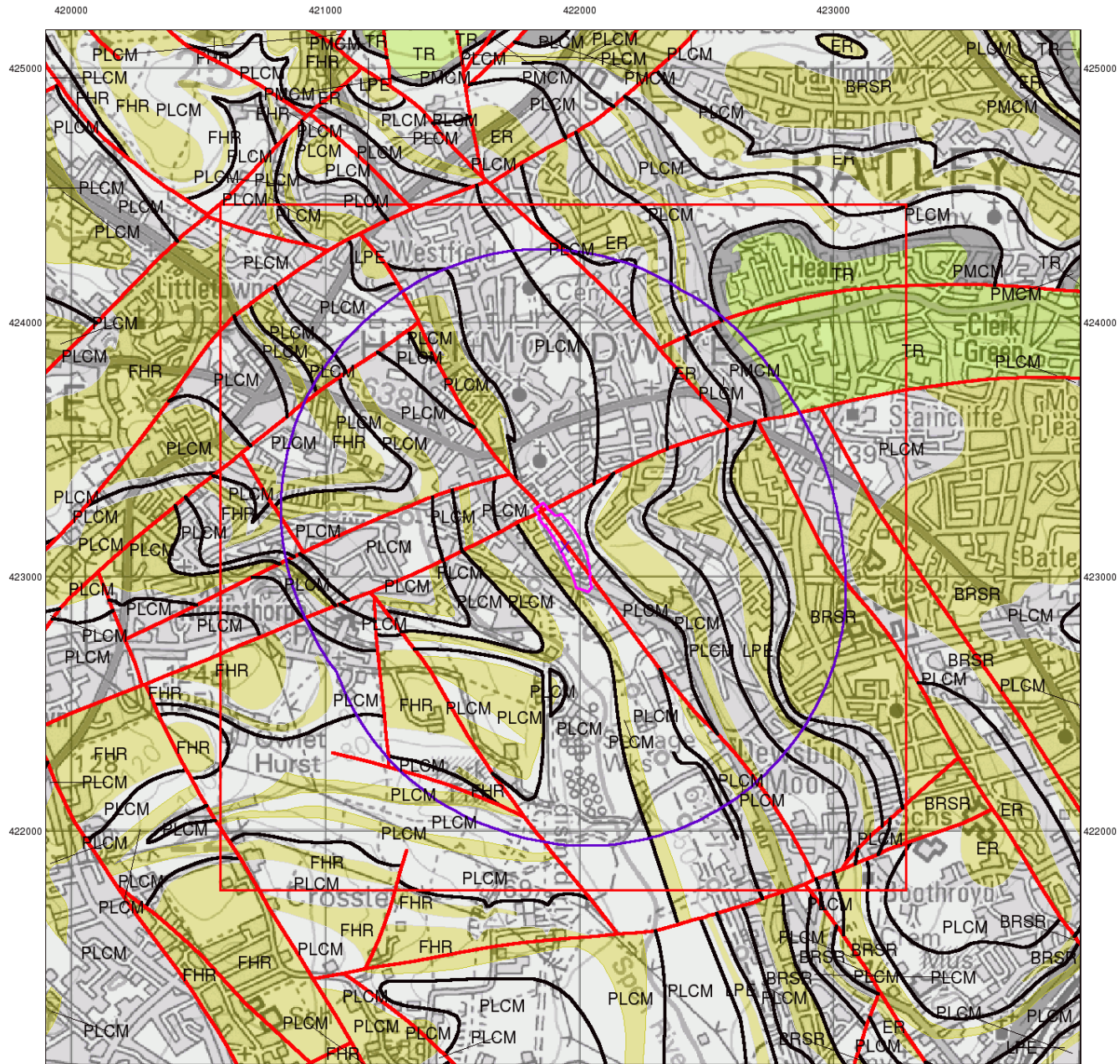
Order Number: 125293094\_1\_1  
 Customer Reference: YKS/01  
 National Grid Reference: 421940, 423120  
 Slice: A  
 Site Area (Ha): 2.79  
 Search Buffer (m): 1000

#### Site Details:

7, Sunnyside, HECKMONDWIKE, WF16 0LN



Tel: 0844 844 9952  
 Fax: 0844 844 9951  
 Web: www.envirocheck.co.uk



© Crown Copyright. All Rights Reserved. License Number 100022432.



**ARP GEOTECHNICAL LIMITED**  
**CHARTERED CONSULTING ENGINEERS**

### Bedrock and Faults

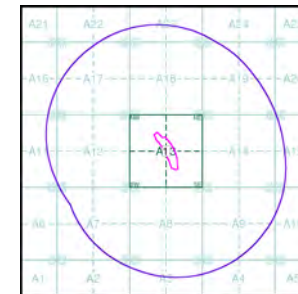
Bedrock geology is a term used for the main mass of rocks forming the Earth and are present everywhere, whether exposed at the surface in outcrops or concealed beneath superficial deposits or water.

The bedrock has formed over vast lengths of geological time ranging from ancient and highly altered rocks of the Proterozoic, some 2500 million years ago, or older, up to the relatively young Pliocene, 1.8 million years ago.

The bedrock geology includes many lithologies, often classified into three types based on origin: igneous, metamorphic and sedimentary.

The BGS Faults and Rock Segments dataset includes geological faults (e.g. normal, thrust), and thin beds mapped as lines (e.g. coal seam, gypsum bed). Some of these are linked to other particular 1:50,000 Geology datasets, for example, coal seams are part of the bedrock sequence, most faults and mineral veins primarily affect the bedrock but cut across the strata and post date its deposition.

### Bedrock and Faults Map - Slice A



### Order Details:

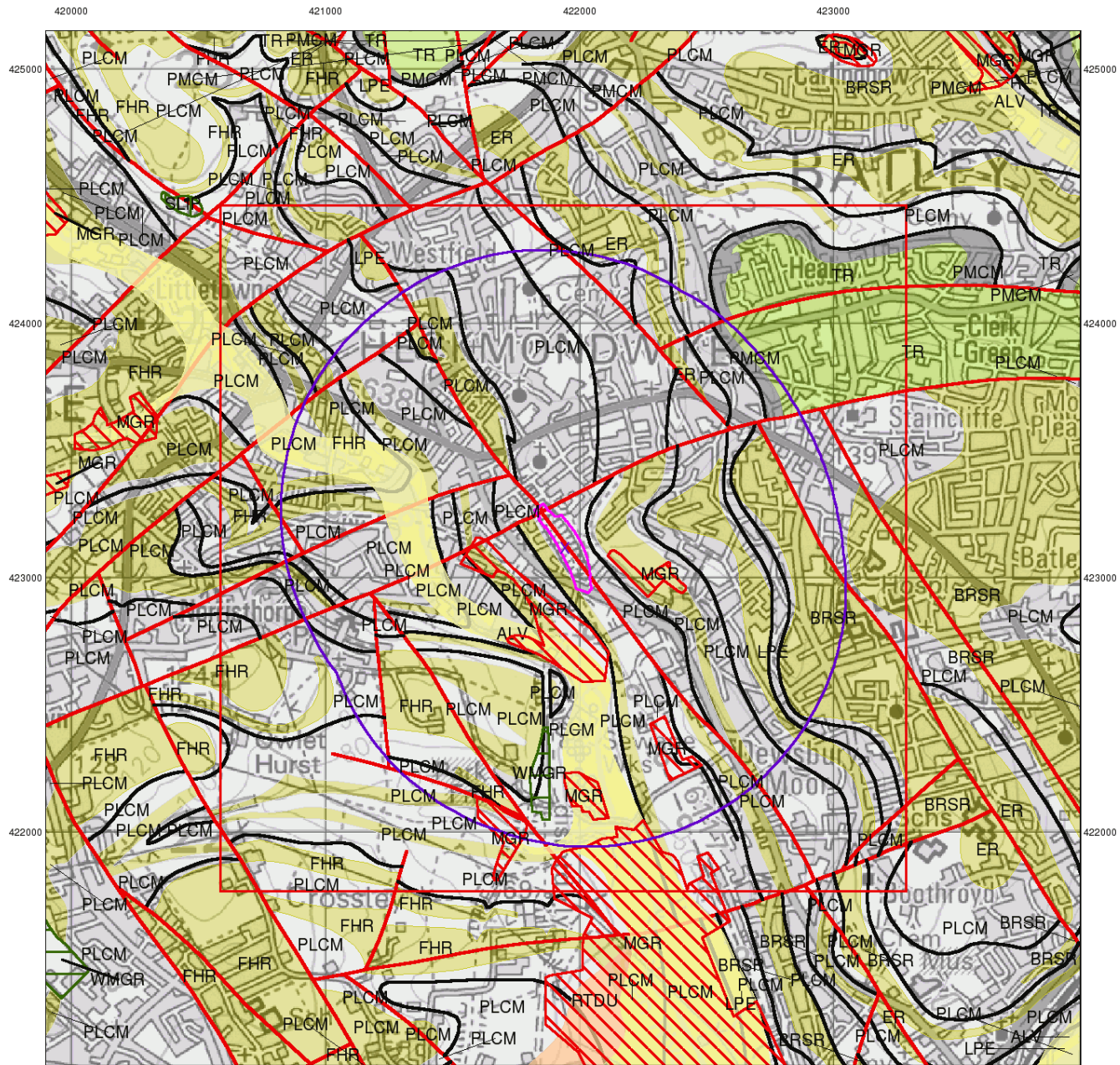
Order Number: 125293094\_1\_1  
 Customer Reference: YKS/01  
 National Grid Reference: 421940, 423120  
 Slice: A  
 Site Area (Ha): 2.79  
 Search Buffer (m): 1000

### Site Details:

7, Sunnyside, HECKMONDWIKE, WF16 0LN



Tel: 0844 844 9952  
 Fax: 0844 844 9951  
 Web: www.envirocheck.co.uk



© Crown Copyright. All Rights Reserved. License Number 100022432.



**ARP GEOTECHNICAL LIMITED**  
**CHARTERED CONSULTING ENGINEERS**

### Combined Surface Geology

The Combined Surface Geology map combines all the previous maps into one combined geological overview of your site.

Please consult the legends to the previous maps to interpret the Combined "Surface Geology" map.

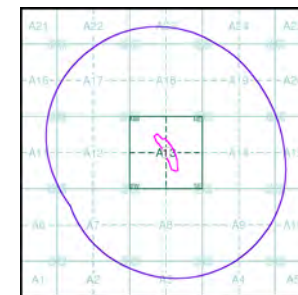
### Additional Information

More information on 1:50,000 Geological mapping and explanations of rock classifications can be found on the BGS website. Using the LEX Codes in this report, further descriptions of rock types can be obtained by interrogating the 'BGS Lexicon of Named Rock Units'. This database can be accessed by following the 'Information and Data' link on the BGS website.

### Contact

British Geological Survey  
 Kingsley Dunham Centre  
 Keyworth  
 Nottingham  
 NG12 5GG  
 Telephone: 0115 936 3143  
 Fax: 0115 936 3276  
 email: enquiries@bgs.ac.uk  
 website: www.bgs.ac.uk

### Combined Geology Map - Slice A



### Order Details:

Order Number: 125293094\_1\_1  
 Customer Reference: YKS/01  
 National Grid Reference: 421940, 423120  
 Slice: A  
 Site Area (Ha): 2.79  
 Search Buffer (m): 1000

### Site Details:

7, Sunnyside, HECKMONDWIKE, WF16 0LN



Tel: 0844 844 9952  
 Fax: 0844 844 9951  
 Web: www.envirocheck.co.uk

**APPENDIX D**

**COAL MINING REPORT**



The Coal  
Authority

Resolving the **impacts** of mining

# CON29M Non-Residential Mining Report

7, SUNNYSIDE  
HECKMONDWIKE  
WEST YORKSHIRE

Date of enquiry: 18 May 2017  
Date enquiry received: 18 May 2017  
Issue date: 18 May 2017

Our reference: 51001468533002  
Your reference: 125293094\_2|



# CON29M Non-Residential Mining Report

This report is based on, and limited to, the records held by the Coal Authority and the Cheshire Brine Subsidence Compensation Board's records, at the time we answer the search.

## Client name

LANDMARK INFORMATION GROUP LIMITED

## Enquiry address

7, SUNNYSIDE, HECKMONDWIKE, WEST YORKSHIRE


## How to contact us


0345 762 6848 (UK)  
+44 (0)1623 637 000 (International)

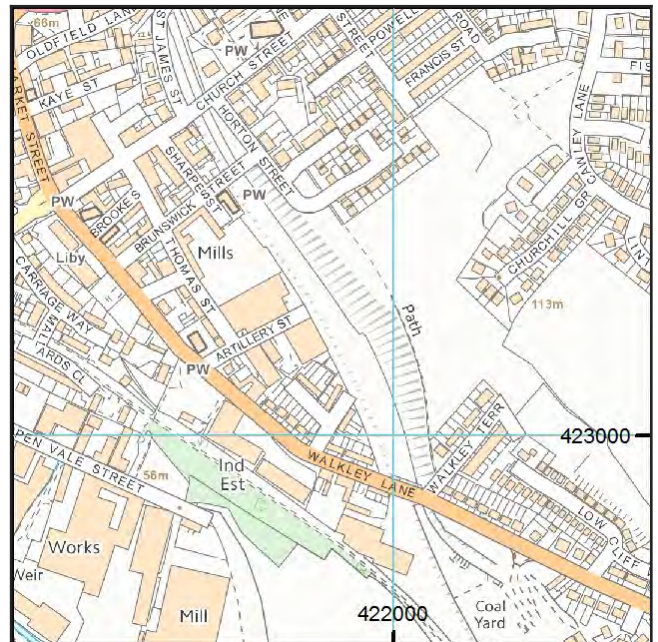
200 Lichfield Lane  
Mansfield  
Nottinghamshire  
NG18 4RG

[www.groundstability.com](http://www.groundstability.com)

 /company/the-coal-authority

 /thecoalauthority

 /coalauthority



Approximate position of property



Reproduced by permission of Ordnance Survey on behalf of HMSO. © Crown copyright and database right 2017. All rights reserved.

Ordnance Survey Licence number: 100020315

# Summary

Has the search report highlighted evidence or potential of		
1	Past underground coal mining	Yes
2	Present underground coal mining	No
3	Future underground coal mining	Yes
4	Mine entries	Yes
5	Coal mining geology	No
6	Past opencast coal mining	No
7	Present opencast coal mining	No
8	Future opencast coal mining	No
9	Coal mining subsidence	No
10	Mine gas	No
11	Hazards related to coal mining	No
12	Withdrawal of support	No
13	Working facilities order	No
14	Payments to owners of former copyhold land	No
15	Information from the Cheshire Brine Subsidence Compensation Board	No

Further recommended reports
Mine entry interpretive report
Mine entry plan and data sheets

**For detailed findings, please go to page 4.**

# Detailed findings

## 1. Past underground coal mining

The property is in a surface area that could be affected by underground mining in 5 seams of coal at shallow to 290m depth, and last worked in 1920.

## 2. Present underground coal mining

The property is not within a surface area that could be affected by present underground mining.

## 3. Future underground coal mining

The property is not in an area where the Coal Authority has plans to grant a licence to remove coal using underground methods.

The property is not in an area where a licence has been granted to remove or otherwise work coal using underground methods.

The property is not in an area likely to be affected from any planned future underground coal mining.

However, reserves of coal exist in the local area which could be worked at some time in the future.

No notices have been given, under section 46 of the Coal Mining Subsidence Act 1991, stating that the land is at risk of subsidence.

## 4. Mine entries

Within, or within 20 metres of, the boundary of the property there are 4 mine entries, the approximate positions of which are shown on the enquiry boundary plot.

There is no record of what steps, if any, have been taken to treat the mine entries.

There may however be mine entries/additional mine entries in the local area which the Coal Authority has no knowledge of.

For an additional fee, the Coal Authority can provide a Mine Entry Interpretive Report. The report will provide a separate assessment for the mine entry/entries referred to in this report. It gives an opinion on the likelihood of mining subsidence damage caused from ground movement as a consequence of the mine entry/entries. It also gives details of the remedies available for subsidence damage where the mine entry was sunk in connection with coal mining.

Please note that it may not be possible to produce a report if the main building to the property cannot be identified from Coal Authority plans (ie for development sites and new build).

For further advice on how to order this additional information please visit [www.groundstability.com](http://www.groundstability.com).

### **5. Coal mining geology**

The Coal Authority is not aware of any damage due to geological faults or other lines of weakness that have been affected by coal mining.

### **6. Past opencast coal mining**

The property is not within the boundary of an opencast site from which coal has been removed by opencast methods.

### **7. Present opencast coal mining**

The property does not lie within 200 metres of the boundary of an opencast site from which coal is being removed by opencast methods.

### **8. Future opencast coal mining**

There are no licence requests outstanding to remove coal by opencast methods within 800 metres of the boundary.

The property is not within 800 metres of the boundary of an opencast site for which a licence to remove coal by opencast methods has been granted.

### **9. Coal mining subsidence**

The Coal Authority has not received a damage notice or claim for the subject property, or any property within 50 metres, since 31 October 1994.

There is no current Stop Notice delaying the start of remedial works or repairs to the property.

The Coal Authority is not aware of any request having been made to carry out preventive works before coal is worked under section 33 of the Coal Mining Subsidence Act 1991.

### **10. Mine gas**

The Coal Authority has no record of a mine gas emission requiring action.

### **11. Hazards related to coal mining**

The property has not been subject to remedial works, by or on behalf of the Authority, under its Emergency Surface Hazard Call Out procedures.

## **12. Withdrawal of support**

The property is not in an area where a notice to withdraw support has been given.

The property is not in an area where a notice has been given under section 41 of the Coal Industry Act 1994, cancelling the entitlement to withdraw support.

## **13. Working facilities order**

The property is not in an area where an order has been made, under the provisions of the Mines (Working Facilities and Support) Acts 1923 and 1966 or any statutory modification or amendment thereof.

## **14. Payments to owners of former copyhold land**

The property is not in an area where a relevant notice has been published under the Coal Industry Act 1975/Coal Industry Act 1994.

## **15. Information from the Cheshire Brine Subsidence Compensation Board**

The property lies outside the Cheshire Brine Compensation District.

# Comments on the Coal Authority information

The Coal Authority own the copyright in this report and the information used is protected by our database right.

The boundary plot shows the approximate location of the disused mine entry/entries referred to in this report. For reasons of clarity, mine entry symbols may not be drawn to the same scale as the plan.

Property owners have the benefit of statutory protection (under the Coal Mining Subsidence Act 1991\*). This contains provision for the making good, to the reasonable satisfaction of the owner, of physical damage from disused coal mine workings including disused coal mine entries. A leaflet setting out the rights and obligations of either the Coal Authority or other responsible persons under the 1991 Act can be obtained by visiting [www.groundstability.com](http://www.groundstability.com).

If you wish to discuss the relevance of any of the information contained in this report, you should seek the advice of a qualified mining engineer or surveyor. If you or your advisor wish to examine the source plans from which the information has been taken, these are available to view, free of charge, at our Head Office in Mansfield. To book an appointment please ring 01623 637225. Should you or your advisor wish to carry out a physical investigation that may enter, disturb or interfere with any disused mine entry, prior permission of the owner must be sought. For coal mine entries, the owner will normally be the Coal Authority.

The Coal Authority, regardless of responsibility and in conjunction with other public bodies, provide an emergency call out facility in coalfield areas to assess the public safety implications of mining features (including disused mine entries). Our emergency telephone number is 01623 646333.

\*Note, this Act does not apply where coal was worked or gotten by virtue of the grant of a gale in the Forest of Dean, or any other part of the Hundred of St. Briavels in the county of Gloucester.

In view of the mining circumstances a prudent developer would seek appropriate technical advice before any works are undertaken.

Therefore if development proposals are being considered, technical advice relating to both the investigation of coal and former coal mines and their treatment should be obtained before

beginning work on site. All proposals should apply good engineering practice developed for mining areas. No development should be undertaken that intersects, disturbs or interferes with any coal or mines of coal without the permission of the Coal Authority. Developers should be aware that the investigation of coal seams/former mines of coal may have the potential to generate and/or displace underground gases and these risks both under and adjacent to the development should be fully considered in developing any proposals. The need for effective measures to prevent gases entering into public properties either during investigation or after development also needs to be assessed and properly addressed. This is necessary due to the public safety implications of any development in these circumstances.

## Additional remarks

Information provided by the Coal Authority in this report is compiled in response to the Law Society's Con29M Coal Mining and Brine Subsidence Claim enquiries. The said enquiries are protected by copyright owned by the Law Society of 113 Chancery Lane, London WC2A 1PL. Please note that Brine Subsidence Claim enquiries are only relevant for England and Wales. This report is prepared in accordance with the Law Society's Guidance Notes 2006, the User Guide 2006 and the Coal Authority and Cheshire Brine Board's Terms and Conditions applicable at the time the report was produced.

## Disclaimer

The Coal Authority owns the copyright in this report and the information used to produce this report is protected by our database rights. All rights are reserved and unauthorised use is prohibited. If we provide a report for you, this does not mean that copyright and any other rights will pass to you. However, you can use the report for your own purposes.


## Alternative formats

If you would like this report in an alternative format, please contact our communications team.

# Enquiry boundary

## Key

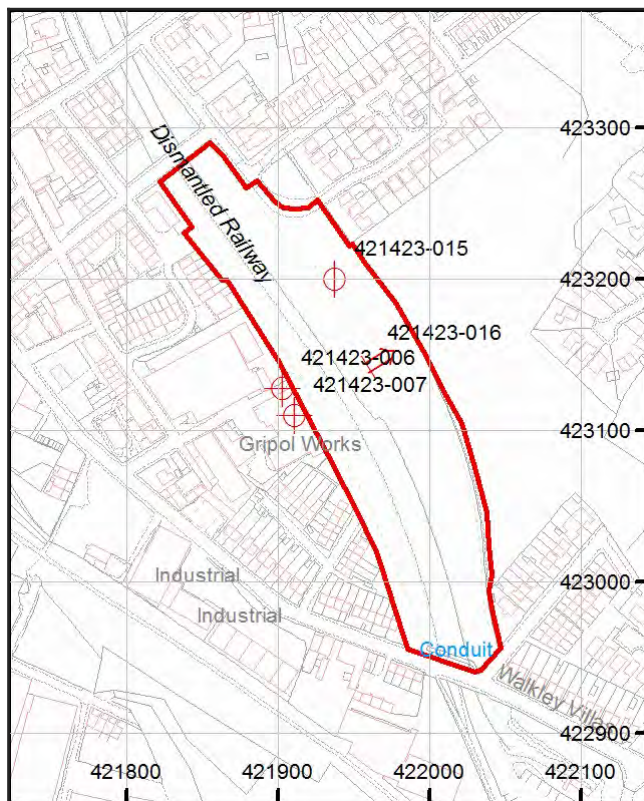
Approximate position of enquiry boundary shown



Disused adit



Disused mineshaft



## How to contact us


0345 762 6848 (UK)  
+44 (0)1623 637 000 (International)

200 Lichfield Lane  
Mansfield  
Nottinghamshire  
NG18 4RG

[www.groundstability.com](http://www.groundstability.com)

 /company/the-coal-authority

 /thecoalauthority

 /coalauthority



Reproduced by permission of Ordnance Survey on behalf of HMSO. © Crown copyright and database right 2017. All rights reserved.

Ordnance Survey Licence number: 100020315

**APPENDIX E**

**LANDMARK ENVIROCHECK REPORT**



# Envirocheck<sup>®</sup> Report:

## Datasheet

### Order Details:

**Order Number:**

125293094\_1\_1

**Customer Reference:**

YKS/01

**National Grid Reference:**

421940, 423120

**Slice:**

A

**Site Area (Ha):**

2.79

**Search Buffer (m):**

1000

### Site Details:

7, Sunnyside  
HECKMONDWIKE  
WF16 0LN

### Client Details:

Mr J Race  
ARP Geotechnical Ltd  
Northwest House  
5-6 Northwest Business Park  
Servia Hill  
Leeds  
LS6 2QH

### Prepared For:

Ernest Gordon Ltd  
c/o VIDA Architects  
Round Foundry Media Centre  
Foundry Street, Leeds  
LS11 5QP



Report Section	Page Number
Summary	-
Agency & Hydrological	1
Waste	38
Hazardous Substances	43
Geological	45
Industrial Land Use	51
Sensitive Land Use	72
Data Currency	73
Data Suppliers	78
Useful Contacts	79

## Introduction

The Environment Act 1995 has made site sensitivity a key issue, as the legislation pays as much attention to the pathways by which contamination could spread, and to the vulnerable targets of contamination, as it does the potential sources of contamination. For this reason, Landmark's Site Sensitivity maps and Datasheet(s) place great emphasis on statutory data provided by the Environment Agency/Natural Resources Wales and the Scottish Environment Protection Agency; it also incorporates data from Natural England (and the Scottish and Welsh equivalents) and Local Authorities; and highlights hydrogeological features required by environmental and geotechnical consultants. It does not include any information concerning past uses of land. The datasheet is produced by querying the Landmark database to a distance defined by the client from a site boundary provided by the client.

In the attached datasheet the National Grid References (NGRs) are rounded to the nearest 10m in accordance with Landmark's agreements with a number of Data Suppliers.

## Copyright Notice

© Landmark Information Group Limited 2017. The Copyright on the information and data and its format as contained in this Envirocheck® Report ("Report") is the property of Landmark Information Group Limited ("Landmark") and several other Data Providers, including (but not limited to) Ordnance Survey, British Geological Survey, the Environment Agency/Natural Resources Wales and Natural England, and must not be reproduced in whole or in part by photocopying or any other method. The Report is supplied under Landmark's Terms and Conditions accepted by the Customer.

A copy of Landmark's Terms and Conditions can be found with the Index Map for this report. Additional copies of the Report may be obtained from Landmark, subject to Landmark's charges in force from time to time. The Copyright, design rights and any other intellectual rights shall remain the exclusive property of Landmark and /or other Data providers, whose Copyright material has been included in this Report.

## Natural England Copyright Notice

Site of Special Scientific Interest, National Nature Reserve, Ramsar, Special Protection Area, Special Conservation Area, Marine Nature Reserve data (derived from Ordnance Survey 1:10000 raster) is provided by, and used with the permission of, Natural England who retain the copyright and Intellectual Property Rights for the data.

## Ove Arup Copyright Notice

The Data provided in this report was obtained on Licence from Ove Arup & Partners Limited (for further information, contact [mining.review@arup.com](mailto:mining.review@arup.com)). No reproduction or further use of such Data is to be made without the prior written consent of Ove Arup & Partners Limited. The information and data supplied in the product are derived from publicly available records and other third party sources and neither Ove Arup & Partners nor Landmark warrant the accuracy or completeness of such information or data.

## Peter Brett Associates Copyright Notice

The cavity data presented has been extracted from the PBA enhanced version of the original DEFRA national cavity databases. PBA/DEFRA retain the copyright & intellectual property rights in the data. Whilst all reasonable efforts are made to check that the information contained in the cavity databases is accurate we do not warrant that the data is complete or error free. The information is based upon our own researches and those collated from a number of external sources and is continually being augmented and updated by PBA. In no event shall PBA/DEFRA or Landmark be liable for any loss or damage including, without limitation, indirect or consequential loss or damage arising from the use of this data.

## Radon Potential dataset Copyright Notice

Information supplied from a joint dataset compiled by The British Geological Survey and Public Health England.

## Report Version v53.0



Data Type	Page Number	On Site	0 to 250m	251 to 500m	501 to 1000m (*up to 2000m)
<b>Agency &amp; Hydrological</b>					
BGS Groundwater Flooding Susceptibility	pg 1	Yes	Yes	Yes	n/a
Contaminated Land Register Entries and Notices					
Discharge Consents	pg 4			11	35
Prosecutions Relating to Controlled Waters			n/a	n/a	n/a
Enforcement and Prohibition Notices					
Integrated Pollution Controls	pg 15			16	7
Integrated Pollution Prevention And Control	pg 19				8
Local Authority Integrated Pollution Prevention And Control					
Local Authority Pollution Prevention and Controls	pg 21		6	3	8
Local Authority Pollution Prevention and Control Enforcements					
Nearest Surface Water Feature	pg 23		Yes		
Pollution Incidents to Controlled Waters	pg 23		2	9	20
Prosecutions Relating to Authorised Processes					
Registered Radioactive Substances					
River Quality	pg 29			1	1
River Quality Biology Sampling Points					
River Quality Chemistry Sampling Points	pg 29			1	
Substantiated Pollution Incident Register	pg 30			6	3
Water Abstractions	pg 31			3	3 (*1)
Water Industry Act Referrals	pg 32			1	1
Groundwater Vulnerability	pg 33	Yes	n/a	n/a	n/a
Drift Deposits			n/a	n/a	n/a
Bedrock Aquifer Designations	pg 33	Yes	n/a	n/a	n/a
Superficial Aquifer Designations			n/a	n/a	n/a
Source Protection Zones					
Extreme Flooding from Rivers or Sea without Defences	pg 33		Yes	n/a	n/a
Flooding from Rivers or Sea without Defences	pg 33		Yes	n/a	n/a
Areas Benefiting from Flood Defences				n/a	n/a
Flood Water Storage Areas				n/a	n/a
Flood Defences				n/a	n/a
OS Water Network Lines	pg 33	1	1	23	15



Data Type	Page Number	On Site	0 to 250m	251 to 500m	501 to 1000m (*up to 2000m)
<b>Waste</b>					
BGS Recorded Landfill Sites	pg 38				1
Historical Landfill Sites	pg 38			2	2
Integrated Pollution Control Registered Waste Sites					
Licensed Waste Management Facilities (Landfill Boundaries)	pg 39				1
Licensed Waste Management Facilities (Locations)	pg 39		2	2	1
Local Authority Landfill Coverage	pg 40	1	n/a	n/a	n/a
Local Authority Recorded Landfill Sites					
Registered Landfill Sites	pg 40			2	1
Registered Waste Transfer Sites					
Registered Waste Treatment or Disposal Sites	pg 41		2	2	
<b>Hazardous Substances</b>					
Control of Major Accident Hazards Sites (COMAH)	pg 43				2
Explosive Sites					
Notification of Installations Handling Hazardous Substances (NIHHS)	pg 43				1
Planning Hazardous Substance Consents	pg 43			4	2
Planning Hazardous Substance Enforcements					
<b>Geological</b>					
BGS 1:625,000 Solid Geology	pg 45	Yes	n/a	n/a	n/a
BGS Recorded Mineral Sites	pg 45		3	8	14
CBSCB Compensation District			n/a	n/a	n/a
Coal Mining Affected Areas	pg 49	Yes	n/a	n/a	n/a
Mining Instability	pg 49	Yes	n/a	n/a	n/a
Man-Made Mining Cavities					
Natural Cavities					
Non Coal Mining Areas of Great Britain				n/a	n/a
Potential for Collapsible Ground Stability Hazards	pg 49	Yes		n/a	n/a
Potential for Compressible Ground Stability Hazards	pg 49		Yes	n/a	n/a
Potential for Ground Dissolution Stability Hazards				n/a	n/a
Potential for Landslide Ground Stability Hazards	pg 49	Yes	Yes	n/a	n/a
Potential for Running Sand Ground Stability Hazards	pg 50		Yes	n/a	n/a
Potential for Shrinking or Swelling Clay Ground Stability Hazards	pg 50	Yes		n/a	n/a
Radon Potential - Radon Affected Areas			n/a	n/a	n/a
Radon Potential - Radon Protection Measures			n/a	n/a	n/a



Data Type	Page Number	On Site	0 to 250m	251 to 500m	501 to 1000m (*up to 2000m)
<b>Industrial Land Use</b>					
Contemporary Trade Directory Entries	pg 51		52	61	109
Fuel Station Entries	pg 70		1	1	3
Gas Pipelines					
Underground Electrical Cables					
<b>Sensitive Land Use</b>					
Ancient Woodland					
Areas of Adopted Green Belt	pg 72			1	
Areas of Unadopted Green Belt					
Areas of Outstanding Natural Beauty					
Environmentally Sensitive Areas					
Forest Parks					
Local Nature Reserves					
Marine Nature Reserves					
National Nature Reserves					
National Parks					
Nitrate Sensitive Areas					
Nitrate Vulnerable Zones	pg 72	1			
Ramsar Sites					
Sites of Special Scientific Interest					
Special Areas of Conservation					
Special Protection Areas					
World Heritage Sites					



Map ID	Details	Quadrant Reference (Compass Direction)	Estimated Distance From Site	Contact	NGR
	<b>BGS Groundwater Flooding Susceptibility</b> Flooding Type: Limited Potential for Groundwater Flooding to Occur	A13NE (NE)	0	1	421942 423118
	<b>BGS Groundwater Flooding Susceptibility</b> Flooding Type: Limited Potential for Groundwater Flooding to Occur	A13SE (E)	64	1	422100 423100
	<b>BGS Groundwater Flooding Susceptibility</b> Flooding Type: Potential for Groundwater Flooding of Property Situated Below Ground Level	A13SW (S)	68	1	421900 422950
	<b>BGS Groundwater Flooding Susceptibility</b> Flooding Type: Potential for Groundwater Flooding to Occur at Surface	A13SE (S)	97	1	421942 422850
	<b>BGS Groundwater Flooding Susceptibility</b> Flooding Type: Limited Potential for Groundwater Flooding to Occur	A13SE (E)	110	1	422150 423050
	<b>BGS Groundwater Flooding Susceptibility</b> Flooding Type: Potential for Groundwater Flooding of Property Situated Below Ground Level	A13SW (SW)	157	1	421800 423000
	<b>BGS Groundwater Flooding Susceptibility</b> Flooding Type: Potential for Groundwater Flooding of Property Situated Below Ground Level	A13SE (S)	160	1	421942 422800
	<b>BGS Groundwater Flooding Susceptibility</b> Flooding Type: Potential for Groundwater Flooding of Property Situated Below Ground Level	A13SW (S)	174	1	421850 422850
	<b>BGS Groundwater Flooding Susceptibility</b> Flooding Type: Potential for Groundwater Flooding of Property Situated Below Ground Level	A13SW (W)	179	1	421750 423050
	<b>BGS Groundwater Flooding Susceptibility</b> Flooding Type: Limited Potential for Groundwater Flooding to Occur	A13SW (SW)	179	1	421800 422950
	<b>BGS Groundwater Flooding Susceptibility</b> Flooding Type: Potential for Groundwater Flooding of Property Situated Below Ground Level	A13SW (W)	190	1	421700 423100
	<b>BGS Groundwater Flooding Susceptibility</b> Flooding Type: Potential for Groundwater Flooding of Property Situated Below Ground Level	A8NE (S)	192	1	421950 422750
	<b>BGS Groundwater Flooding Susceptibility</b> Flooding Type: Limited Potential for Groundwater Flooding to Occur	A13SW (SW)	195	1	421800 422900
	<b>BGS Groundwater Flooding Susceptibility</b> Flooding Type: Potential for Groundwater Flooding to Occur at Surface	A13NW (W)	205	1	421650 423118
	<b>BGS Groundwater Flooding Susceptibility</b> Flooding Type: Potential for Groundwater Flooding of Property Situated Below Ground Level	A8NE (S)	243	1	422050 422700
	<b>BGS Groundwater Flooding Susceptibility</b> Flooding Type: Potential for Groundwater Flooding to Occur at Surface	A8NE (S)	244	1	421950 422700
	<b>BGS Groundwater Flooding Susceptibility</b> Flooding Type: Potential for Groundwater Flooding to Occur at Surface	A8NW (S)	248	1	421850 422750
	<b>BGS Groundwater Flooding Susceptibility</b> Flooding Type: Potential for Groundwater Flooding of Property Situated Below Ground Level	A8NE (S)	251	1	422100 422700
	<b>BGS Groundwater Flooding Susceptibility</b> Flooding Type: Potential for Groundwater Flooding to Occur at Surface	A8NE (S)	255	1	421942 422700
	<b>BGS Groundwater Flooding Susceptibility</b> Flooding Type: Limited Potential for Groundwater Flooding to Occur	A14SW (E)	257	1	422300 423050
	<b>BGS Groundwater Flooding Susceptibility</b> Flooding Type: Limited Potential for Groundwater Flooding to Occur	A8NE (SE)	269	1	422150 422700
	<b>BGS Groundwater Flooding Susceptibility</b> Flooding Type: Potential for Groundwater Flooding of Property Situated Below Ground Level	A8NW (S)	271	1	421900 422700



Map ID	Details	Quadrant Reference (Compass Direction)	Estimated Distance From Site	Contact	NGR
	<b>BGS Groundwater Flooding Susceptibility</b> Flooding Type: Potential for Groundwater Flooding of Property Situated Below Ground Level	A8NW (S)	291	1	421850 422700
	<b>BGS Groundwater Flooding Susceptibility</b> Flooding Type: Potential for Groundwater Flooding to Occur at Surface	A8NE (S)	292	1	421950 422650
	<b>BGS Groundwater Flooding Susceptibility</b> Flooding Type: Potential for Groundwater Flooding of Property Situated Below Ground Level	A8NE (S)	293	1	422050 422650
	<b>BGS Groundwater Flooding Susceptibility</b> Flooding Type: Limited Potential for Groundwater Flooding to Occur	A13SW (SW)	296	1	421650 422950
	<b>BGS Groundwater Flooding Susceptibility</b> Flooding Type: Limited Potential for Groundwater Flooding to Occur	A13SW (W)	299	1	421600 423050
	<b>BGS Groundwater Flooding Susceptibility</b> Flooding Type: Potential for Groundwater Flooding to Occur at Surface	A8NE (S)	300	1	422100 422650
	<b>BGS Groundwater Flooding Susceptibility</b> Flooding Type: Potential for Groundwater Flooding of Property Situated Below Ground Level	A8NE (S)	303	1	421942 422650
	<b>BGS Groundwater Flooding Susceptibility</b> Flooding Type: Limited Potential for Groundwater Flooding to Occur	A14SW (E)	304	1	422350 423000
	<b>BGS Groundwater Flooding Susceptibility</b> Flooding Type: Limited Potential for Groundwater Flooding to Occur	A18SW (N)	310	1	421900 423600
	<b>BGS Groundwater Flooding Susceptibility</b> Flooding Type: Limited Potential for Groundwater Flooding to Occur	A8NW (SW)	314	1	421750 422750
	<b>BGS Groundwater Flooding Susceptibility</b> Flooding Type: Potential for Groundwater Flooding of Property Situated Below Ground Level	A18SE (N)	314	1	421942 423600
	<b>BGS Groundwater Flooding Susceptibility</b> Flooding Type: Potential for Groundwater Flooding of Property Situated Below Ground Level	A8NE (SE)	315	1	422150 422650
	<b>BGS Groundwater Flooding Susceptibility</b> Flooding Type: Limited Potential for Groundwater Flooding to Occur	A8NW (S)	318	1	421900 422650
	<b>BGS Groundwater Flooding Susceptibility</b> Flooding Type: Limited Potential for Groundwater Flooding to Occur	A8NW (SW)	318	1	421700 422750
	<b>BGS Groundwater Flooding Susceptibility</b> Flooding Type: Potential for Groundwater Flooding of Property Situated Below Ground Level	A18SE (N)	325	1	421950 423600
	<b>BGS Groundwater Flooding Susceptibility</b> Flooding Type: Limited Potential for Groundwater Flooding to Occur	A18SW (N)	328	1	421750 423600
	<b>BGS Groundwater Flooding Susceptibility</b> Flooding Type: Limited Potential for Groundwater Flooding to Occur	A8NE (SE)	337	1	422200 422650
	<b>BGS Groundwater Flooding Susceptibility</b> Flooding Type: Limited Potential for Groundwater Flooding to Occur	A18SE (N)	342	1	422000 423600
	<b>BGS Groundwater Flooding Susceptibility</b> Flooding Type: Potential for Groundwater Flooding to Occur at Surface	A18SE (N)	360	1	421942 423650
	<b>BGS Groundwater Flooding Susceptibility</b> Flooding Type: Potential for Groundwater Flooding of Property Situated Below Ground Level	A12SE (W)	362	1	421500 423100
	<b>BGS Groundwater Flooding Susceptibility</b> Flooding Type: Potential for Groundwater Flooding of Property Situated Below Ground Level	A12NE (W)	373	1	421450 423150
	<b>BGS Groundwater Flooding Susceptibility</b> Flooding Type: Potential for Groundwater Flooding of Property Situated Below Ground Level	A8NE (SE)	381	1	422200 422600



Map ID	Details	Quadrant Reference (Compass Direction)	Estimated Distance From Site	Contact	NGR
	<b>BGS Groundwater Flooding Susceptibility</b> Flooding Type: Limited Potential for Groundwater Flooding to Occur	A12NE (NW)	383	1	421450 423350
	<b>BGS Groundwater Flooding Susceptibility</b> Flooding Type: Potential for Groundwater Flooding to Occur at Surface	A12NE (W)	390	1	421450 423118
	<b>BGS Groundwater Flooding Susceptibility</b> Flooding Type: Potential for Groundwater Flooding of Property Situated Below Ground Level	A18SE (N)	392	1	422100 423600
	<b>BGS Groundwater Flooding Susceptibility</b> Flooding Type: Potential for Groundwater Flooding to Occur at Surface	A8NE (S)	393	1	421950 422550
	<b>BGS Groundwater Flooding Susceptibility</b> Flooding Type: Potential for Groundwater Flooding of Property Situated Below Ground Level	A8NE (S)	400	1	421942 422550
	<b>BGS Groundwater Flooding Susceptibility</b> Flooding Type: Potential for Groundwater Flooding of Property Situated Below Ground Level	A8NE (SE)	405	1	422250 422600
	<b>BGS Groundwater Flooding Susceptibility</b> Flooding Type: Potential for Groundwater Flooding of Property Situated Below Ground Level	A18SW (NW)	415	1	421650 423650
	<b>BGS Groundwater Flooding Susceptibility</b> Flooding Type: Potential for Groundwater Flooding to Occur at Surface	A12SE (W)	423	1	421450 423050
	<b>BGS Groundwater Flooding Susceptibility</b> Flooding Type: Potential for Groundwater Flooding to Occur at Surface	A12NE (W)	424	1	421400 423300
	<b>BGS Groundwater Flooding Susceptibility</b> Flooding Type: Limited Potential for Groundwater Flooding to Occur	A8NW (S)	429	1	421850 422550
	<b>BGS Groundwater Flooding Susceptibility</b> Flooding Type: Limited Potential for Groundwater Flooding to Occur	A9NW (SE)	434	1	422300 422600
	<b>BGS Groundwater Flooding Susceptibility</b> Flooding Type: Potential for Groundwater Flooding of Property Situated Below Ground Level	A18SW (NW)	442	1	421600 423650
	<b>BGS Groundwater Flooding Susceptibility</b> Flooding Type: Potential for Groundwater Flooding of Property Situated Below Ground Level	A12NE (NW)	444	1	421400 423400
	<b>BGS Groundwater Flooding Susceptibility</b> Flooding Type: Potential for Groundwater Flooding of Property Situated Below Ground Level	A8NE (SE)	448	1	422250 422550
	<b>BGS Groundwater Flooding Susceptibility</b> Flooding Type: Potential for Groundwater Flooding of Property Situated Below Ground Level	A8NW (S)	461	1	421900 422500
	<b>BGS Groundwater Flooding Susceptibility</b> Flooding Type: Potential for Groundwater Flooding of Property Situated Below Ground Level	A12NE (NW)	462	1	421400 423450
	<b>BGS Groundwater Flooding Susceptibility</b> Flooding Type: Potential for Groundwater Flooding to Occur at Surface	A12SE (SW)	471	1	421500 422900
	<b>BGS Groundwater Flooding Susceptibility</b> Flooding Type: Potential for Groundwater Flooding of Property Situated Below Ground Level	A18SE (N)	478	1	422100 423700
	<b>BGS Groundwater Flooding Susceptibility</b> Flooding Type: Potential for Groundwater Flooding to Occur at Surface	A12SE (SW)	493	1	421500 422850



Map ID	Details	Quadrant Reference (Compass Direction)	Estimated Distance From Site	Contact	NGR
1	<p><b>Discharge Consents</b></p> <p>Operator: Yorkshire Water Services Ltd  Property Type: STORM TANK/CSO ON SEWERAGE NETWORK (WATER COMPANY)  Location: Batley Road Cso, Batley Road, Heckmondwike, West Yorkshire  Authority: Environment Agency, North East Region  Catchment Area: Calder  Reference: Wra8230  Permit Version: 1  Effective Date: 31st March 2005  Issued Date: 31st March 2005  Revocation Date: Not Supplied  Discharge Type: Sewage Discharges - Stw Storm Overflow/Storm Tank - Water Company  Discharge: Freshwater Stream/River  Environment:  Receiving Water: Tributary Of River Spen  <b>Status:</b> <b>New Consent (Water Resources Act 1991, Section 88 &amp; Schedule 10 as amended by Environment Act 1995)</b>  Positional Accuracy: Located by supplier to within 10m</p>	A18SW (N)	294	2	421810 423580
1	<p><b>Discharge Consents</b></p> <p>Operator: Yorkshire Water Services Ltd  Property Type: STORM TANK/CSO ON SEWERAGE NETWORK (WATER COMPANY)  Location: Cemetery Road Sso, Heckmondwike, Nr Halifax, West Yorkshire  Authority: Environment Agency, North East Region  Catchment Area: Calder  Reference: Ywuccd2/52  Permit Version: 1  Effective Date: 12th November 1997  Issued Date: 12th November 1997  Revocation Date: 20th May 2004  Discharge Type: Sewage Discharges - Stw Storm Overflow/Storm Tank - Water Company  Discharge: Freshwater Stream/River  Environment:  Receiving Water: River Calder  <b>Status:</b> <b>Revoked (Water Resources Act 1991, Section 88 &amp; Schedule 10 as amended by Environment Act 1995)</b>  Positional Accuracy: Located by supplier to within 10m</p>	A18SW (N)	294	2	421769 423571
1	<p><b>Discharge Consents</b></p> <p>Operator: Yorkshire Water Services Ltd  Property Type: STORM TANK/CSO ON SEWERAGE NETWORK (WATER COMPANY)  Location: Cemetary Road Cso, Heckmondwike, West Yorkshire  Authority: Environment Agency, North East Region  Catchment Area: Calder  Reference: Wra8229  Permit Version: 1  Effective Date: 31st March 2004  Issued Date: 11th March 2004  Revocation Date: Not Supplied  Discharge Type: Sewage Discharges - Stw Storm Overflow/Storm Tank - Water Company  Discharge: Freshwater Stream/River  Environment:  Receiving Water: Trib Of River Spen  <b>Status:</b> <b>New Consent (Water Resources Act 1991, Section 88 &amp; Schedule 10 as amended by Environment Act 1995)</b>  Positional Accuracy: Located by supplier to within 10m</p>	A18SW (N)	296	2	421760 423570
1	<p><b>Discharge Consents</b></p> <p>Operator: Yorkshire Water Services Ltd  Property Type: STORM TANK/CSO ON SEWERAGE NETWORK (WATER COMPANY)  Location: High Street Cso, Opp No 139, Heckmondwike, West Yorkshire  Authority: Environment Agency, North East Region  Catchment Area: Calder  Reference: Wra8209  Permit Version: 1  Effective Date: 31st March 2004  Issued Date: 10th February 2004  Revocation Date: Not Supplied  Discharge Type: Sewage Discharges - Stw Storm Overflow/Storm Tank - Water Company  Discharge: Freshwater Stream/River  Environment:  Receiving Water: Trib Of River Spen  <b>Status:</b> <b>New Consent (Water Resources Act 1991, Section 88 &amp; Schedule 10 as amended by Environment Act 1995)</b>  Positional Accuracy: Located by supplier to within 10m</p>	A18SW (N)	296	2	421760 423570



Map ID	Details	Quadrant Reference (Compass Direction)	Estimated Distance From Site	Contact	NGR
2	<p><b>Discharge Consents</b></p> <p>Operator: Yorkshire Water Services Ltd  Property Type: Not Given  Location: The Bottoms, HECKMONDWIKE, West Yorkshire  Authority: Environment Agency, North East Region  Catchment Area: Aire And Calder Navigation  Reference: S/UD/27  Permit Version: Not Supplied  Effective Date: Not Supplied  Issued Date: Not Supplied  Revocation Date: Not Supplied  Discharge Type: Storm /emergency overflow  Discharge: Freshwater Stream/River  Environment:  Receiving Water: River Spen  <b>Status: Not Supplied</b>  Positional Accuracy: Located by supplier to within 100m</p>	A8NE (S)	312	2	421950 422640
3	<p><b>Discharge Consents</b></p> <p>Operator: James Wilby (Builders Merchants) Ltd  Property Type: MAKING OF COMPUTERS/ELECTRONICS/OPTICAL PRODUCTS  Location: Walkley Lane, Heckmondwike, West Yorkshire  Authority: Environment Agency, North East Region  Catchment Area: Calder  Reference: Wra8834  Permit Version: 1  Effective Date: 8th December 2005  Issued Date: 8th December 2005  Revocation Date: Not Supplied  Discharge Type: Sewage Discharges - Final/Treated Effluent - Not Water Company  Discharge: Freshwater Stream/River  Environment:  Receiving Water: Unnamed Trib Of River Spen  <b>Status: New Consent (Water Resources Act 1991, Section 88 &amp; Schedule 10 as amended by Environment Act 1995)</b>  Positional Accuracy: Located by supplier to within 10m</p>	A8NE (SE)	339	2	422260 422690
4	<p><b>Discharge Consents</b></p> <p>Operator: M J Gleeson Group Limited  Property Type: Undefined Or Other  Location: Land Adj To The River Spen The Bottoms, Smithies Lane, Heckmondwike, West Yorkshire  Authority: Environment Agency, North East Region  Catchment Area: Calder  Reference: Wra8310  Permit Version: 1  Effective Date: 26th May 2004  Issued Date: 26th May 2004  Revocation Date: 31st August 2004  Discharge Type: Trade Discharges - Site Drainage (Contaminated Surface Water, Not Waste Sites)  Discharge: Freshwater Stream/River  Environment:  Receiving Water: River Spen  <b>Status: Revoked (Water Resources Act 1991, Section 88 &amp; Schedule 10 as amended by Environment Act 1995)</b>  Positional Accuracy: Located by supplier to within 10m</p>	A8NE (S)	422	2	422050 422520
4	<p><b>Discharge Consents</b></p> <p>Operator: Yorkshire Water Services Ltd  Property Type: STORM TANK/CSO ON SEWERAGE NETWORK (WATER COMPANY)  Location: Heckmondwike Cso, Smithies Lane, Heckmondwike, West Yorkshire  Authority: Environment Agency, North East Region  Catchment Area: Calder  Reference: Wra8208  Permit Version: 1  Effective Date: 21st April 2004  Issued Date: 21st April 2004  Revocation Date: Not Supplied  Discharge Type: Sewage Discharges - Stw Storm Overflow/Storm Tank - Water Company  Discharge: Freshwater Stream/River  Environment:  Receiving Water: River Spen  <b>Status: New Consent (Water Resources Act 1991, Section 88 &amp; Schedule 10 as amended by Environment Act 1995)</b>  Positional Accuracy: Located by supplier to within 10m</p>	A8NE (S)	433	2	422060 422510



Map ID	Details	Quadrant Reference (Compass Direction)	Estimated Distance From Site	Contact	NGR
5	<p><b>Discharge Consents</b></p> <p>Operator: Sandtoft Ltd  Property Type: Miscellaneous Manufacturing  Location: Heckmondwike Tileries, Beehive Works, Smithies Lane, HECKMONDWIKE, West Yorkshire  Authority: Environment Agency, North East Region  Catchment Area: Aire And Calder Navigation  Reference: 2715  Permit Version: Not Supplied  Effective Date: Not Supplied  Issued Date: Not Supplied  Revocation Date: Not Supplied  Discharge Type: Trade Effluent  Discharge: Freshwater Stream/River  Environment:  Receiving Water: Spen To Calder  <b>Status: Not Supplied</b>  Positional Accuracy: Located by supplier to within 100m</p>	A12SE (SW)	448	2	421550 422850
6	<p><b>Discharge Consents</b></p> <p>Operator: Yorkshire Water Services Ltd  Property Type: STORM TANK/CSO ON SEWERAGE NETWORK (WATER COMPANY)  Location: Morrisons Car Park Cso, Off Union Street, Heckmondwike, West Yorkshire  Authority: Environment Agency, North East Region  Catchment Area: Calder  Reference: C5094  Permit Version: 1  Effective Date: 10th May 1988  Issued Date: 10th May 1988  Revocation Date: 29th February 2004  Discharge Type: Sewage Discharges - Stw Storm Overflow/Storm Tank - Water Company  Discharge: Freshwater Stream/River  Environment:  Receiving Water: River Spen  <b>Status: Transferred from COPA 1974</b>  Positional Accuracy: Located by supplier to within 100m</p>	A12NE (W)	465	2	421360 423310
6	<p><b>Discharge Consents</b></p> <p>Operator: Yorkshire Water Services Ltd  Property Type: STORM TANK/CSO ON SEWERAGE NETWORK (WATER COMPANY)  Location: Morrisons Car Park Cso, Off Union Street, Heckmondwike, West Yorkshire  Authority: Environment Agency, North East Region  Catchment Area: Calder  Reference: C5094  Permit Version: 2  Effective Date: 1st March 2004  Issued Date: 1st March 2004  Revocation Date: Not Supplied  Discharge Type: Sewage Discharges - Stw Storm Overflow/Storm Tank - Water Company  Discharge: Freshwater Stream/River  Environment:  Receiving Water: River Spen  <b>Status: Modified (Water Resources Act 1991, Schedule 10 as amended by Environment Act 1995)</b>  Positional Accuracy: Located by supplier to within 10m</p>	A12NE (W)	475	2	421350 423310
7	<p><b>Discharge Consents</b></p> <p>Operator: Flexitallic Ltd  Property Type: MAKING OF GLASS/CERAMICS/CEMENT/CUTTING STONE  Location: Flexitallic Ltd Off Union Street, Heckmondwike, Dewsbury, West Yorkshire  Authority: Environment Agency, North East Region  Catchment Area: Calder  Reference: C4671  Permit Version: 1  Effective Date: 22nd June 1987  Issued Date: 22nd June 1987  Revocation Date: 31st July 1990  Discharge Type: Trade Effluent  Discharge: Freshwater Stream/River  Environment:  Receiving Water: River Spen  <b>Status: Consent revoked: Discharge ceased (Water Resources Act 1991, Schedule 10 &amp; 6)</b>  Positional Accuracy: Located by supplier to within 100m</p>	A12NE (W)	524	2	421300 423300



Map ID	Details	Quadrant Reference (Compass Direction)	Estimated Distance From Site	Contact	NGR
7	<p><b>Discharge Consents</b></p> <p>Operator: Eddison Plant Ltd  Property Type: MAKING OF MACHINERY/ENGINE/PUMP/FURNACE/TRACTOR  Location: Eddison Plant Ltd Back Lane, Heckmondwike, Dewsbury, West Yorkshire  Authority: Environment Agency, North East Region  Catchment Area: Calder  Reference: 3082  Permit Version: 1  Effective Date: 5th December 1976  Issued Date: 5th December 1976  Revocation Date: 22nd July 1991  Discharge Type: Trade Effluent  Discharge: Freshwater Stream/River  Environment:  Receiving Water: Spen Beck  <b>Status: Authorisation revoked</b>  Positional Accuracy: Located by supplier to within 100m</p>	A12NE (W)	524	2	421300 423300
8	<p><b>Discharge Consents</b></p> <p>Operator: Yorkshire Water Services Ltd  Property Type: PUMPING STATION ON SEWERAGE NETWORK (WATER COMPANY)  Location: Spenborough Sps Storm Tank Site Smithies Lane, Liversedge, Cleckheaton, West Yorkshire, Wf16 0pn  Authority: Environment Agency, North East Region  Catchment Area: Calder  Reference: Npswqd009808  Permit Version: 1  Effective Date: 15th March 2010  Issued Date: 15th March 2010  Revocation Date: Not Supplied  Discharge Type: Sewage Discharges - Stw Storm Overflow/Storm Tank - Water Company  Discharge: Freshwater Stream/River  Environment:  Receiving Water: River Calder And River Spen  <b>Status: New Consent (Water Resources Act 1991, Section 88 &amp; Schedule 10 as amended by Environment Act 1995)</b>  Positional Accuracy: Located by supplier to within 10m</p>	A8SE (S)	534	2	422080 422410
8	<p><b>Discharge Consents</b></p> <p>Operator: Yorkshire Water Services Ltd  Property Type: WWTW/SEWAGE TREATMENT WORKS (WATER COMPANY)  Location: Spen Valley Wwtw The Bottoms, Smithies Lane, Heckmondwike, West Yorkshire, Wf13 3rd  Authority: Environment Agency, North East Region  Catchment Area: Calder  Reference: Wra7549  Permit Version: 3  Effective Date: 1st April 2009  Issued Date: 14th October 2008  Revocation Date: 30th March 2010  Discharge Type: Sewage Discharges - Stw Storm Overflow/Storm Tank - Water Company  Discharge: Freshwater Stream/River  Environment:  Receiving Water: R. Calder/R. Spen/Hunsworth Bk  <b>Status: New Consent (Water Resources Act 1991, Section 88 &amp; Schedule 10 as amended by Environment Act 1995)</b>  Positional Accuracy: Located by supplier to within 10m</p>	A8SE (S)	534	2	422080 422410
8	<p><b>Discharge Consents</b></p> <p>Operator: Yorkshire Water Services Ltd  Property Type: WWTW/SEWAGE TREATMENT WORKS (WATER COMPANY)  Location: Spen Valley Wwtw The Bottoms, Smithies Lane, Heckmondwike, West Yorkshire, Wf13 3rd  Authority: Environment Agency, North East Region  Catchment Area: Calder  Reference: Wra7549  Permit Version: 2  Effective Date: 31st March 2010  Issued Date: 25th February 2005  Revocation Date: 18th September 2010  Discharge Type: Sewage Discharges - Stw Storm Overflow/Storm Tank - Water Company  Discharge: Freshwater Stream/River  Environment:  Receiving Water: R. Calder/R. Spen/Hunsworth Bk  <b>Status: Surrendered under EPR 2010</b>  Positional Accuracy: Located by supplier to within 10m</p>	A8SE (S)	534	2	422080 422410



Map ID	Details	Quadrant Reference (Compass Direction)	Estimated Distance From Site	Contact	NGR
8	<p><b>Discharge Consents</b></p> <p>Operator: Yorkshire Water Services Ltd  Property Type: WWTW/SEWAGE TREATMENT WORKS (WATER COMPANY)  Location: Spen Valley Wwtw The Bottoms, Smithies Lane, Heckmondwike, West Yorkshire, Wf13 3rd  Authority: Environment Agency, North East Region  Catchment Area: Calder  Reference: Wra7549  Permit Version: 1  Effective Date: 1st April 2000  Issued Date: 25th October 1999  Revocation Date: 31st March 2009  Discharge Type: Sewage Discharges - Stw Storm Overflow/Storm Tank - Water Company  Discharge: Freshwater Stream/River  Environment:  Receiving Water: R. Calder/R. Spen/Hunsworth Bk  <b>Status: New Consent (Water Resources Act 1991, Section 88 &amp; Schedule 10 as amended by Environment Act 1995)</b>  Positional Accuracy: Located by supplier to within 10m</p>	A8SE (S)	534	2	422080 422410
8	<p><b>Discharge Consents</b></p> <p>Operator: Yorkshire Water Services Ltd  Property Type: WWTW/SEWAGE TREATMENT WORKS (WATER COMPANY)  Location: Spenborough Wwtw The Bottoms, Smithies Lane, Heckmondwike, West Yorkshire  Authority: Environment Agency, North East Region  Catchment Area: Calder  Reference: E56  Permit Version: 6  Effective Date: 1st July 1999  Issued Date: 1st July 1999  Revocation Date: 31st March 2000  Discharge Type: Sewage Discharges - Stw Storm Overflow/Storm Tank - Water Company  Discharge: Freshwater Stream/River  Environment:  Receiving Water: River Calder And Spen River  <b>Status: Consent expired</b>  Positional Accuracy: Located by supplier to within 10m</p>	A8SE (S)	534	2	422080 422410
8	<p><b>Discharge Consents</b></p> <p>Operator: Yorkshire Water Services Ltd  Property Type: WWTW/SEWAGE TREATMENT WORKS (WATER COMPANY)  Location: Spenborough Wwtw The Bottoms, Smithies Lane, Heckmondwike, West Yorkshire  Authority: Environment Agency, North East Region  Catchment Area: Calder  Reference: E56  Permit Version: 5  Effective Date: 22nd October 1998  Issued Date: 22nd October 1998  Revocation Date: 15th November 1998  Discharge Type: Sewage Discharges - Stw Storm Overflow/Storm Tank - Water Company  Discharge: Freshwater Stream/River  Environment:  Receiving Water: Spen River  <b>Status: Varied by Application - (Water Resources Act 1991, Schedule 10 as amended by Environment Act 1995)</b>  Positional Accuracy: Located by supplier to within 10m</p>	A8SE (S)	534	2	422080 422410
8	<p><b>Discharge Consents</b></p> <p>Operator: Yorkshire Water Services Ltd  Property Type: WWTW/SEWAGE TREATMENT WORKS (WATER COMPANY)  Location: Spenborough Wwtw The Bottoms, Smithies Lane, Heckmondwike, West Yorkshire  Authority: Environment Agency, North East Region  Catchment Area: Calder  Reference: E56  Permit Version: 7  Effective Date: 16th November 1998  Issued Date: 22nd October 1998  Revocation Date: 30th June 1999  Discharge Type: Sewage Discharges - Stw Storm Overflow/Storm Tank - Water Company  Discharge: Freshwater Stream/River  Environment:  Receiving Water: River Calder And Spen River  <b>Status: Varied by Application - (Water Resources Act 1991, Schedule 10 as amended by Environment Act 1995)</b>  Positional Accuracy: Located by supplier to within 10m</p>	A8SE (S)	534	2	422080 422410



Map ID	Details	Quadrant Reference (Compass Direction)	Estimated Distance From Site	Contact	NGR
8	<p><b>Discharge Consents</b></p> <p>Operator: Yorkshire Water Services Ltd  Property Type: WWTW/SEWAGE TREATMENT WORKS (WATER COMPANY)  Location: Spenborough Wwtw The Bottoms, Smithies Lane, Heckmondwike, West Yorkshire  Authority: Environment Agency, North East Region  Catchment Area: Calder  Reference: E56  Permit Version: 3  Effective Date: 16th January 1990  Issued Date: 16th January 1990  Revocation Date: 31st March 1992  Discharge Type: Sewage Discharges - Stw Storm Overflow/Storm Tank - Water Company  Discharge: Freshwater Stream/River  Environment:  Receiving Water: Spen River  <b>Status: Transferred from Water Act 1989</b>  Positional Accuracy: Located by supplier to within 100m</p>	A8SE (S)	546	2	422100 422400
8	<p><b>Discharge Consents</b></p> <p>Operator: Yorkshire Water Services Ltd  Property Type: WWTW/SEWAGE TREATMENT WORKS (WATER COMPANY)  Location: Spenborough Wwtw The Bottoms, Smithies Lane, Heckmondwike, West Yorkshire  Authority: Environment Agency, North East Region  Catchment Area: Calder  Reference: E56  Permit Version: 4  Effective Date: 1st April 1992  Issued Date: 16th January 1990  Revocation Date: 21st October 1998  Discharge Type: Sewage Discharges - Stw Storm Overflow/Storm Tank - Water Company  Discharge: Freshwater Stream/River  Environment:  Receiving Water: Spen River  <b>Status: Transferred from Water Act 1989</b>  Positional Accuracy: Located by supplier to within 100m</p>	A8SE (S)	546	2	422100 422400
8	<p><b>Discharge Consents</b></p> <p>Operator: Yorkshire Water Services Ltd  Property Type: WWTW/SEWAGE TREATMENT WORKS (WATER COMPANY)  Location: Spenborough Wwtw The Bottoms, Smithies Lane, Heckmondwike, West Yorkshire  Authority: Environment Agency, North East Region  Catchment Area: Calder  Reference: E56  Permit Version: 2  Effective Date: 28th April 1986  Issued Date: 28th April 1986  Revocation Date: 15th January 1990  Discharge Type: Sewage Discharges - Stw Storm Overflow/Storm Tank - Water Company  Discharge: Freshwater Stream/River  Environment:  Receiving Water: Spen River  <b>Status: Transferred from COPA 1974</b>  Positional Accuracy: Located by supplier to within 100m</p>	A8SE (S)	546	2	422100 422400
8	<p><b>Discharge Consents</b></p> <p>Operator: Yorkshire Water Services Ltd  Property Type: WWTW/SEWAGE TREATMENT WORKS (WATER COMPANY)  Location: Spenborough Wwtw The Bottoms, Smithies Lane, Heckmondwike, West Yorkshire  Authority: Environment Agency, North East Region  Catchment Area: Calder  Reference: E56  Permit Version: 1  Effective Date: 6th May 1980  Issued Date: 6th May 1980  Revocation Date: 27th April 1986  Discharge Type: Sewage Discharges - Stw Storm Overflow/Storm Tank - Water Company  Discharge: Freshwater Stream/River  Environment:  Receiving Water: Spen River  <b>Status: Transferred from 1978 Order</b>  Positional Accuracy: Located by supplier to within 100m</p>	A8SE (S)	546	2	422100 422400



Map ID	Details	Quadrant Reference (Compass Direction)	Estimated Distance From Site	Contact	NGR
8	<p><b>Discharge Consents</b></p> <p>Operator: Spenborough Corporation  Property Type: WWTW/SEWAGE TREATMENT WORKS (WATER COMPANY)  Location: Spenborough Wwtw The Bottoms, Smithies Lane, Heckmondwike, West Yorkshire  Authority: Environment Agency, North East Region  Catchment Area: Calder  Reference: E56  Permit Version: 8  Effective Date: 30th March 1966  Issued Date: 30th March 1966  Revocation Date: 10th October 1968  Discharge Type: Sewage Discharges - Stw Storm Overflow/Storm Tank - Water Company  Discharge: Freshwater Stream/River  Environment:  Receiving Water: Spen River  <b>Status:</b> <b>Transferred from Rivers (Prevention of Pollution) Act 1951-1961</b>  Positional Accuracy: Located by supplier to within 100m</p>	A8SE (S)	546	2	422100 422400
9	<p><b>Discharge Consents</b></p> <p>Operator: Yorkshire Water Services Ltd  Property Type: STORM TANK/CSO ON SEWERAGE NETWORK (WATER COMPANY)  Location: 139 High Street Sso, Heckmondwhite, West Yorkshire, West Yorkshire  Authority: Environment Agency, North East Region  Catchment Area: Calder  Reference: Wadc630  Permit Version: 1  Effective Date: 18th September 1989  Issued Date: 18th September 1989  Revocation Date: 20th May 2004  Discharge Type: Sewage Discharges - Stw Storm Overflow/Storm Tank - Water Company  Discharge: Freshwater Stream/River  Environment:  Receiving Water: Trib Of River Spen  <b>Status:</b> <b>Revoked (Water Resources Act 1991, Section 88 &amp; Schedule 10 as amended by Environment Act 1995)</b>  Positional Accuracy: Located by supplier to within 100m</p>	A19SW (NE)	564	2	422290 423680
10	<p><b>Discharge Consents</b></p> <p>Operator: Yorkshire Water Services Ltd  Property Type: STORM TANK/CSO ON SEWERAGE NETWORK (WATER COMPANY)  Location: Chapel Lane Cso, Heckmondwike, West Yorkshire  Authority: Environment Agency, North East Region  Catchment Area: Calder  Reference: 2396  Permit Version: 2  Effective Date: 31st March 2004  Issued Date: 10th February 2004  Revocation Date: Not Supplied  Discharge Type: Sewage Discharges - Stw Storm Overflow/Storm Tank - Water Company  Discharge: Freshwater Stream/River  Environment:  Receiving Water: Trib Of River Spen  <b>Status:</b> <b>Modified (Water Resources Act 1991, Schedule 10 as amended by Environment Act 1995)</b>  Positional Accuracy: Located by supplier to within 10m</p>	A18NE (N)	576	2	421990 423850
10	<p><b>Discharge Consents</b></p> <p>Operator: Yorkshire Water Services Ltd  Property Type: STORM TANK/CSO ON SEWERAGE NETWORK (WATER COMPANY)  Location: Chapel Lane Cso, Heckmondwike, West Yorkshire  Authority: Environment Agency, North East Region  Catchment Area: Calder  Reference: 2396  Permit Version: 1  Effective Date: 9th July 1968  Issued Date: 9th July 1968  Revocation Date: 30th March 2004  Discharge Type: Sewage Discharges - Stw Storm Overflow/Storm Tank - Water Company  Discharge: Freshwater Stream/River  Environment:  Receiving Water: Trib Of Spen To Calder  <b>Status:</b> <b>Transferred from Rivers (Prevention of Pollution) Act 1951-1961</b>  Positional Accuracy: Located by supplier to within 10m</p>	A18NE (N)	576	2	421990 423850



Map ID	Details	Quadrant Reference (Compass Direction)	Estimated Distance From Site	Contact	NGR
11	<p><b>Discharge Consents</b></p> <p>Operator: Yorkshire Water Services Ltd Property Type: WWTW/SEWAGE TREATMENT WORKS (WATER COMPANY) Location: Spenborough Wwtw The Bottoms, Smithies Lane, Heckmondwike, West Yorkshire</p> <p>Authority: Environment Agency, North East Region Catchment Area: Calder Reference: E56 Permit Version: 5 Effective Date: 22nd October 1998 Issued Date: 22nd October 1998 Revocation Date: 15th November 1998 Discharge Type: Sewage Discharges - Final/Treated Effluent - Water Company Discharge: Freshwater Stream/River Environment: Receiving Water: Spen River <b>Status: Varied by Application - (Water Resources Act 1991, Schedule 10 as amended by Environment Act 1995)</b> Positional Accuracy: Located by supplier to within 10m</p>	A8SE (S)	713	2	422070 422230
11	<p><b>Discharge Consents</b></p> <p>Operator: Yorkshire Water Services Ltd Property Type: WWTW/SEWAGE TREATMENT WORKS (WATER COMPANY) Location: Spenborough Wwtw The Bottoms, Smithies Lane, Heckmondwike, West Yorkshire</p> <p>Authority: Environment Agency, North East Region Catchment Area: Calder Reference: E56 Permit Version: 5 Effective Date: 22nd October 1998 Issued Date: 22nd October 1998 Revocation Date: 15th November 1998 Discharge Type: Sewage Discharges - Final/Treated Effluent - Water Company Discharge: Freshwater Stream/River Environment: Receiving Water: Spen River <b>Status: Varied by Application - (Water Resources Act 1991, Schedule 10 as amended by Environment Act 1995)</b> Positional Accuracy: Located by supplier to within 10m</p>	A8SE (S)	734	2	422080 422210
11	<p><b>Discharge Consents</b></p> <p>Operator: Yorkshire Water Services Ltd Property Type: WWTW/SEWAGE TREATMENT WORKS (WATER COMPANY) Location: Spenborough Wwtw The Bottoms, Smithies Lane, Heckmondwike, West Yorkshire</p> <p>Authority: Environment Agency, North East Region Catchment Area: Calder Reference: E56 Permit Version: 4 Effective Date: 1st April 1992 Issued Date: 16th January 1990 Revocation Date: 21st October 1998 Discharge Type: Sewage Discharges - Final/Treated Effluent - Water Company Discharge: Freshwater Stream/River Environment: Receiving Water: Spen River <b>Status: Transferred from Water Act 1989</b> Positional Accuracy: Located by supplier to within 100m</p>	A8SE (S)	745	2	422100 422200
11	<p><b>Discharge Consents</b></p> <p>Operator: Yorkshire Water Services Ltd Property Type: WWTW/SEWAGE TREATMENT WORKS (WATER COMPANY) Location: Spenborough Wwtw The Bottoms, Smithies Lane, Heckmondwike, West Yorkshire</p> <p>Authority: Environment Agency, North East Region Catchment Area: Calder Reference: E56 Permit Version: 3 Effective Date: 16th January 1990 Issued Date: 16th January 1990 Revocation Date: 31st March 1992 Discharge Type: Sewage Discharges - Final/Treated Effluent - Water Company Discharge: Freshwater Stream/River Environment: Receiving Water: Spen River <b>Status: Transferred from Water Act 1989</b> Positional Accuracy: Located by supplier to within 100m</p>	A8SE (S)	745	2	422100 422200



Map ID	Details	Quadrant Reference (Compass Direction)	Estimated Distance From Site	Contact	NGR
11	<p><b>Discharge Consents</b></p> <p>Operator: Yorkshire Water Services Ltd Property Type: WWTW/SEWAGE TREATMENT WORKS (WATER COMPANY) Location: Spenborough Wwtw The Bottoms, Smithies Lane, Heckmondwike, West Yorkshire</p> <p>Authority: Environment Agency, North East Region Catchment Area: Calder Reference: E56 Permit Version: 2 Effective Date: 28th April 1986 Issued Date: 28th April 1986 Revocation Date: 15th January 1990 Discharge Type: Sewage Discharges - Final/Treated Effluent - Water Company Discharge: Freshwater Stream/River Environment: Receiving Water: Spen River <b>Status: Transferred from COPA 1974</b> Positional Accuracy: Located by supplier to within 100m</p>	A8SE (S)	745	2	422100 422200
11	<p><b>Discharge Consents</b></p> <p>Operator: Yorkshire Water Services Ltd Property Type: WWTW/SEWAGE TREATMENT WORKS (WATER COMPANY) Location: Spenborough Wwtw The Bottoms, Smithies Lane, Heckmondwike, West Yorkshire</p> <p>Authority: Environment Agency, North East Region Catchment Area: Calder Reference: E56 Permit Version: 1 Effective Date: 6th May 1980 Issued Date: 6th May 1980 Revocation Date: 27th April 1986 Discharge Type: Sewage Discharges - Final/Treated Effluent - Water Company Discharge: Freshwater Stream/River Environment: Receiving Water: Spen River <b>Status: Transferred from 1978 Order</b> Positional Accuracy: Located by supplier to within 100m</p>	A8SE (S)	745	2	422100 422200
11	<p><b>Discharge Consents</b></p> <p>Operator: Spenborough Corporation Property Type: WWTW/SEWAGE TREATMENT WORKS (WATER COMPANY) Location: Spenborough Wwtw The Bottoms, Smithies Lane, Heckmondwike, West Yorkshire</p> <p>Authority: Environment Agency, North East Region Catchment Area: Calder Reference: E56 Permit Version: 9 Effective Date: 11th October 1968 Issued Date: 11th October 1968 Revocation Date: 30th June 1969 Discharge Type: Sewage Discharges - Final/Treated Effluent - Water Company Discharge: Freshwater Stream/River Environment: Receiving Water: Spen River <b>Status: Transferred from Rivers (Prevention of Pollution) Act 1951-1961</b> Positional Accuracy: Located by supplier to within 100m</p>	A8SE (S)	745	2	422100 422200
11	<p><b>Discharge Consents</b></p> <p>Operator: Spenborough Corporation Property Type: WWTW/SEWAGE TREATMENT WORKS (WATER COMPANY) Location: Spenborough Wwtw The Bottoms, Smithies Lane, Heckmondwike, West Yorkshire</p> <p>Authority: Environment Agency, North East Region Catchment Area: Calder Reference: E56 Permit Version: 9 Effective Date: 11th October 1968 Issued Date: 11th October 1968 Revocation Date: 30th June 1969 Discharge Type: Sewage Discharges - Stw Storm Overflow/Storm Tank - Water Company Discharge: Freshwater Stream/River Environment: Receiving Water: Spen River <b>Status: Transferred from Rivers (Prevention of Pollution) Act 1951-1961</b> Positional Accuracy: Located by supplier to within 100m</p>	A8SE (S)	745	2	422100 422200



Map ID	Details	Quadrant Reference (Compass Direction)	Estimated Distance From Site	Contact	NGR
11	<p><b>Discharge Consents</b></p> <p>Operator: Spenborough Corporation  Property Type: WWTW/SEWAGE TREATMENT WORKS (WATER COMPANY)  Location: Spenborough Wwtw The Bottoms, Smithies Lane, Heckmondwike, West Yorkshire  Authority: Environment Agency, North East Region  Catchment Area: Calder  Reference: E56  Permit Version: 10  Effective Date: 1st July 1969  Issued Date: 11th October 1968  Revocation Date: 5th May 1980  Discharge Type: Sewage Discharges - Final/Treated Effluent - Water Company  Discharge: Freshwater Stream/River  Environment:  Receiving Water: Spen River  <b>Status: Transferred from Rivers (Prevention of Pollution) Act 1951-1961</b>  Positional Accuracy: Located by supplier to within 100m</p>	A8SE (S)	745	2	422100 422200
11	<p><b>Discharge Consents</b></p> <p>Operator: Spenborough Corporation  Property Type: WWTW/SEWAGE TREATMENT WORKS (WATER COMPANY)  Location: Spenborough Wwtw The Bottoms, Smithies Lane, Heckmondwike, West Yorkshire  Authority: Environment Agency, North East Region  Catchment Area: Calder  Reference: E56  Permit Version: 10  Effective Date: 1st July 1969  Issued Date: 11th October 1968  Revocation Date: 5th May 1980  Discharge Type: Sewage Discharges - Stw Storm Overflow/Storm Tank - Water Company  Discharge: Freshwater Stream/River  Environment:  Receiving Water: Spen River  <b>Status: Transferred from Rivers (Prevention of Pollution) Act 1951-1961</b>  Positional Accuracy: Located by supplier to within 100m</p>	A8SE (S)	745	2	422100 422200
11	<p><b>Discharge Consents</b></p> <p>Operator: Spenborough Corporation  Property Type: WWTW/SEWAGE TREATMENT WORKS (WATER COMPANY)  Location: Spenborough Wwtw The Bottoms, Smithies Lane, Heckmondwike, West Yorkshire  Authority: Environment Agency, North East Region  Catchment Area: Calder  Reference: E56  Permit Version: 8  Effective Date: 30th March 1966  Issued Date: 30th March 1966  Revocation Date: 10th October 1968  Discharge Type: Sewage Discharges - Final/Treated Effluent - Water Company  Discharge: Freshwater Stream/River  Environment:  Receiving Water: Spen River  <b>Status: Transferred from Rivers (Prevention of Pollution) Act 1951-1961</b>  Positional Accuracy: Located by supplier to within 100m</p>	A8SE (S)	745	2	422100 422200
11	<p><b>Discharge Consents</b></p> <p>Operator: Spenborough Corporation  Property Type: WWTW/SEWAGE TREATMENT WORKS (WATER COMPANY)  Location: Spenborough Wwtw The Bottoms, Smithies Lane, Heckmondwike, West Yorkshire  Authority: Environment Agency, North East Region  Catchment Area: Calder  Reference: E56  Permit Version: 8  Effective Date: 30th March 1966  Issued Date: 30th March 1966  Revocation Date: 10th October 1968  Discharge Type: Sewage Discharges - Stw Storm Overflow/Storm Tank - Water Company  Discharge: Freshwater Stream/River  Environment:  Receiving Water: Spen River  <b>Status: Transferred from Rivers (Prevention of Pollution) Act 1951-1961</b>  Positional Accuracy: Located by supplier to within 100m</p>	A8SE (S)	745	2	422100 422200



Map ID	Details	Quadrant Reference (Compass Direction)	Estimated Distance From Site	Contact	NGR
12	<p><b>Discharge Consents</b></p> <p>Operator: Rigby Maryland (Stainless) Ltd, Property Type: Undefined Or Other Location: Rigby Maryland (Stainless) Ltd, Crystal Works, Union Road, Heckmondwike, Wf16 Ohq Authority: Environment Agency, North East Region Catchment Area: Calder Reference: 3116 Permit Version: 1 Effective Date: 10th November 1975 Issued Date: 10th November 1975 Revocation Date: 23rd November 2000 Discharge Type: Trade Effluent Discharge: Freshwater Stream/River Environment: Receiving Water: Spen Beck <b>Status: Authorisation revokedRevoked</b> Positional Accuracy: Located by supplier to within 100m</p>	A12NW (W)	739	2	421100 423420
13	<p><b>Discharge Consents</b></p> <p>Operator: Yorkshire Water Services Ltd Property Type: Undefined Or Other Location: Finghall Wpc Works Authority: Environment Agency, North East Region Catchment Area: Rennington Burn Reference: Zzz Permit Version: 1 Effective Date: 26th February 2002 Issued Date: 26th February 2002 Revocation Date: Not Supplied Discharge Type: Sewage Discharges - Final/Treated Effluent - Water Company Discharge: Freshwater Stream/River Environment: Receiving Water: Lambwath Strm <b>Status: New Consent (Water Resources Act 1991, Section 88 &amp; Schedule 10 as amended by Environment Act 1995)</b> Positional Accuracy: Located by supplier to within 10m</p>	A8SE (S)	745	2	422222 422222
14	<p><b>Discharge Consents</b></p> <p>Operator: Yorkshire Water Services Ltd Property Type: Not Given Location: Batley Road, HECKMONDWIKE, West Yorkshire Authority: Environment Agency, North East Region Catchment Area: Aire And Calder Navigation Reference: WADC701 Permit Version: Not Supplied Effective Date: Not Supplied Issued Date: Not Supplied Revocation Date: Not Supplied Discharge Type: Storm /emergency overflow Discharge: Freshwater Stream/River Environment: Receiving Water: River Spen <b>Status: Not Supplied</b> Positional Accuracy: Located by supplier to within 100m</p>	A19SW (NE)	757	2	422490 423755
14	<p><b>Discharge Consents</b></p> <p>Operator: Yorkshire Water Services Ltd Property Type: Undefined Or Other Location: Batley Road, Heckmondwike, Nr Batley, West Yorkshire Authority: Environment Agency, North East Region Catchment Area: Calder Reference: Wadc700 Permit Version: 1 Effective Date: 18th September 1989 Issued Date: 18th September 1989 Revocation Date: 31st March 2004 Discharge Type: Sewage Discharges - Stw Storm Overflow/Storm Tank - Water Company Discharge: Freshwater Stream/River Environment: Receiving Water: River Spen <b>Status: Transferred from Water Act 1989</b> Positional Accuracy: Located by supplier to within 100m</p>	A19SW (NE)	761	2	422490 423760



Map ID	Details	Quadrant Reference (Compass Direction)	Estimated Distance From Site	Contact	NGR
15	<p><b>Discharge Consents</b></p> <p>Operator: British Gas Transco Plc  Property Type: Undefined Or Other  Location: Heckmondwike, West Yorks, West Yorks  Authority: Environment Agency, North East Region  Catchment Area: Calder  Reference: T/Chem/53  Permit Version: 1  Effective Date: 17th May 1963  Issued Date: 17th May 1963  Revocation Date: 9th September 2003  Discharge Type: Trade Discharges - Process Effluent - Water Company (Wtw)  Discharge: Freshwater Stream/River  Environment:  Receiving Water: Trib Of Spen  <b>Status: Revoked (Water Resources Act 1991, Section 88 &amp; Schedule 10 as amended by Environment Act 1995)</b>  Positional Accuracy: Located by supplier to within 100m</p>	A12NW (W)	795	2	421050 423450
16	<p><b>Discharge Consents</b></p> <p>Operator: Reiter Automotive Carpets Ltd  Property Type: Carpet &amp; Other Floor Coverings  Location: Flush Mills, HECKMONDWIKE, West Yorkshire, WF16 0EP  Authority: Environment Agency, North East Region  Catchment Area: Not Given  Reference: WRA6875  Permit Version: Not Supplied  Effective Date: Not Supplied  Issued Date: Not Supplied  Revocation Date: Not Supplied  Discharge Type: Cooling Water  Discharge: Unknown  Environment:  Receiving Water: Not Supplied  <b>Status: Not Supplied</b>  Positional Accuracy: Located by supplier to within 100m</p>	A17NE (NW)	799	2	421290 423860
17	<p><b>Integrated Pollution Controls</b></p> <p>Name: Rohm And Haas (Uk) Ltd  Location: Heckmondwike Road, Dewsbury Moor, DEWSBURY, West Yorkshire, WF13 3NG  Authority: Environment Agency, North East Region  Permit Reference: Bi3989  Dated: 18th August 2000  Process Type: IPC major (substantial) variation  Description: 4.2 A (J) Manufacture and use of Organic Chemicals within the Chemical Industry  <b>Status: Authorisation superseded by a substantial or non substantial variationSuperseded</b>  Positional Accuracy: Unknown</p>	A9NW (SE)	467	2	422424 422684
17	<p><b>Integrated Pollution Controls</b></p> <p>Name: Rohm And Haas (Uk) Ltd  Location: Heckmondwike Road, Dewsbury Moor, DEWSBURY, West Yorkshire, WF13 3NG  Authority: Environment Agency, North East Region  Permit Reference: Bi7470  Dated: 20th July 2000  Process Type: IPC minor (non-substantial) variation to previous variation  Description: 4.2 A (J) Manufacture and use of Organic Chemicals within the Chemical Industry  <b>Status: Authorisation superseded by a substantial or non substantial variationSuperseded</b>  Positional Accuracy: Unknown</p>	A9NW (SE)	467	2	422424 422684
17	<p><b>Integrated Pollution Controls</b></p> <p>Name: Rohm And Haas (Uk) Ltd  Location: Heckmondwike Road, Dewsbury Moor, DEWSBURY, West Yorkshire, WF13 3NG  Authority: Environment Agency, North East Region  Permit Reference: Bi7488  Dated: 20th July 2000  Process Type: IPC minor (non-substantial) variation to previous variation  Description: 4.2 A (D) Manufacture and use of Organic Chemicals within the Chemical Industry  <b>Status: Authorisation revokedRevoked</b>  Positional Accuracy: Manually positioned to the road within the address or location</p>	A9NW (SE)	471	2	422429 422684



Map ID	Details	Quadrant Reference (Compass Direction)	Estimated Distance From Site	Contact	NGR
17	<p><b>Integrated Pollution Controls</b></p> <p>Name: Rohm And Haas (Uk) Ltd Location: Heckmondwike Road, Dewsbury Moor, DEWSBURY, West Yorkshire, WF13 3NG Authority: Environment Agency, North East Region Permit Reference: Bk9776 Dated: 26th April 2001 Process Type: IPC minor (non-substantial) variation to previous variation Description: 4.2 A (J) Manufacture and use of Organic Chemicals within the Chemical Industry <b>Status: Authorisation superseded by a substantial or non substantial variationSuperseded</b> Positional Accuracy: Manually positioned to the road within the address or location</p>	A9NW (SE)	501	2	422440 422649
18	<p><b>Integrated Pollution Controls</b></p> <p>Name: Rohm And Haas (Uk) Ltd Location: Heckmondwike Road, Dewsbury Moor, DEWSBURY, West Yorkshire, WF13 3NG Authority: Environment Agency, North East Region Permit Reference: BD0192 Dated: 24th November 1998 Process Type: IPC minor (non-substantial) variation to previous variation Description: 4.2 A (J) Manufacture and use of Organic Chemicals within the Chemical Industry <b>Status: Authorisation superseded by a substantial or non substantial variationSuperseded</b> Positional Accuracy: Manually positioned to the address or location</p>	A9NW (SE)	468	2	422322 422574
18	<p><b>Integrated Pollution Controls</b></p> <p>Name: Rohm And Haas (Uk) Ltd Location: Heckmondwike Road, Dewsbury Moor, DEWSBURY, West Yorkshire, WF13 3NG Authority: Environment Agency, North East Region Permit Reference: BE2204 Dated: 24th November 1998 Process Type: IPC minor (non-substantial) variation to previous variation Description: 4.2 A (D) Manufacture and use of Organic Chemicals within the Chemical Industry <b>Status: Authorisation superseded by a substantial or non substantial variationSuperseded</b> Positional Accuracy: Manually positioned to the address or location</p>	A9NW (SE)	468	2	422322 422574
18	<p><b>Integrated Pollution Controls</b></p> <p>Name: Rohm And Haas (Uk) Ltd Location: Heckmondwike Road, Dewsbury Moor, DEWSBURY, West Yorkshire, WF13 3NG Authority: Environment Agency, North East Region Permit Reference: BA1885 Dated: 26th January 1998 Process Type: IPC minor (non-substantial) variation to previous variation Description: 4.2 A (D) Manufacture and use of Organic Chemicals within the Chemical Industry <b>Status: Authorisation superseded by a substantial or non substantial variationSuperseded</b> Positional Accuracy: Manually positioned to the address or location</p>	A9NW (SE)	468	2	422322 422574
18	<p><b>Integrated Pollution Controls</b></p> <p>Name: Rohm And Haas (Uk) Ltd Location: Heckmondwike Road, Dewsbury Moor, DEWSBURY, West Yorkshire, WF13 3NG Authority: Environment Agency, North East Region Permit Reference: AX0437 Dated: 11th November 1996 Process Type: IPC minor (non-substantial) variation to previous variation Description: 4.2 A (D) Manufacture and use of Organic Chemicals within the Chemical Industry <b>Status: Authorisation superseded by a substantial or non substantial variationSuperseded</b> Positional Accuracy: Manually positioned to the address or location</p>	A9NW (SE)	468	2	422322 422574
18	<p><b>Integrated Pollution Controls</b></p> <p>Name: Rohm And Haas (Uk) Ltd Location: Heckmondwike Road, Dewsbury Moor, DEWSBURY, West Yorkshire, WF13 3NG Authority: Environment Agency, North East Region Permit Reference: AO7118 Dated: 15th October 1994 Process Type: IPC minor (non-substantial) variation to previous variation Description: 4.2 A (D) Manufacture and use of Organic Chemicals within the Chemical Industry <b>Status: Authorisation superseded by a substantial or non substantial variationSuperseded</b> Positional Accuracy: Manually positioned to the address or location</p>	A9NW (SE)	468	2	422322 422574



Map ID	Details	Quadrant Reference (Compass Direction)	Estimated Distance From Site	Contact	NGR
18	<p><b>Integrated Pollution Controls</b></p> <p>Name: Rohm And Haas (Uk) Ltd Location: Heckmondwike Road, Dewsbury Moor, DEWSBURY, West Yorkshire, WF13 3NG Authority: Environment Agency, North East Region Permit Reference: AO7096 Dated: 15th October 1994 Process Type: IPC minor (non-substantial) variation to previous variation Description: 4.2 A (J) Manufacture and use of Organic Chemicals within the Chemical Industry <b>Status: Authorisation superseded by a substantial or non substantial variationSuperseded</b> Positional Accuracy: Manually positioned to the address or location</p>	A9NW (SE)	468	2	422322 422574
18	<p><b>Integrated Pollution Controls</b></p> <p>Name: Rohm And Haas (Uk) Ltd Location: Heckmondwike Road, Dewsbury Moor, DEWSBURY, West Yorkshire, WF13 3NG Authority: Environment Agency, North East Region Permit Reference: AN9581 Dated: 28th July 1994 Process Type: IPC minor (non-substantial) variation to previous variation Description: 4.2 A (D) Manufacture and use of Organic Chemicals within the Chemical Industry <b>Status: Authorisation superseded by a substantial or non substantial variationSuperseded</b> Positional Accuracy: Manually positioned to the address or location</p>	A9NW (SE)	468	2	422322 422574
18	<p><b>Integrated Pollution Controls</b></p> <p>Name: Rohm And Haas (Uk) Ltd Location: Heckmondwike Road, Dewsbury Moor, DEWSBURY, West Yorkshire, WF13 3NG Authority: Environment Agency, North East Region Permit Reference: AN9603 Dated: 28th July 1994 Process Type: IPC minor (non-substantial) variation to previous variation Description: 4.2 A (J) Manufacture and use of Organic Chemicals within the Chemical Industry <b>Status: Authorisation superseded by a substantial or non substantial variationSuperseded</b> Positional Accuracy: Manually positioned to the address or location</p>	A9NW (SE)	468	2	422322 422574
18	<p><b>Integrated Pollution Controls</b></p> <p>Name: Rohm And Haas (Uk) Ltd Location: Heckmondwike Road, Dewsbury Moor, DEWSBURY, West Yorkshire, WF13 3NG Authority: Environment Agency, North East Region Permit Reference: AN4229 Dated: 1st July 1994 Process Type: IPC minor (non-substantial) variation to previous variation Description: 4.2 A (D) Manufacture and use of Organic Chemicals within the Chemical Industry <b>Status: Authorisation superseded by a substantial or non substantial variationSuperseded</b> Positional Accuracy: Manually positioned to the address or location</p>	A9NW (SE)	468	2	422322 422574
18	<p><b>Integrated Pollution Controls</b></p> <p>Name: Rohm And Haas (Uk) Ltd Location: Heckmondwike Road, Dewsbury Moor, DEWSBURY, West Yorkshire, WF13 3NG Authority: Environment Agency, North East Region Permit Reference: AK7949 Dated: 22nd February 1994 Process Type: IPC application for process that was regulated by HMIP for air releases under previous legislation Description: 4.2 A (D) Manufacture and use of Organic Chemicals within the Chemical Industry <b>Status: Authorisation superseded by a substantial or non substantial variationSuperseded</b> Positional Accuracy: Manually positioned to the address or location</p>	A9NW (SE)	468	2	422322 422574



Map ID	Details	Quadrant Reference (Compass Direction)	Estimated Distance From Site	Contact	NGR
18	<p><b>Integrated Pollution Controls</b></p> <p>Name: Rohm And Haas (Uk) Ltd Location: Heckmondwike Road, Dewsbury Moor, DEWSBURY, West Yorkshire, WF13 3NG Authority: Environment Agency, North East Region Permit Reference: AK7957 Dated: 21st February 1994 Process Type: IPC application for process that was regulated by HMIP for air releases under previous legislation Description: 4.2 A (J) Manufacture and use of Organic Chemicals within the Chemical Industry <b>Status: Authorisation superseded by a substantial or non substantial variationSuperseded</b> Positional Accuracy: Manually positioned to the address or location</p>	A9NW (SE)	468	2	422322 422574
18	<p><b>Integrated Pollution Controls</b></p> <p>Name: Rohm And Haas (Uk) Ltd Location: Heckmondwike Road, Dewsbury Moor, DEWSBURY, West Yorkshire, WF13 3NG Authority: Environment Agency, North East Region Permit Reference: Bm0737 Dated: 19th September 2001 Process Type: IPC minor (non-substantial) variation to previous variation Description: 4.2 A (J) Manufacture and use of Organic Chemicals within the Chemical Industry <b>Status: Authorisation superseded by a substantial or non substantial variationSuperseded</b> Positional Accuracy: Manually positioned to the address or location</p>	A9NW (SE)	495	2	422355 422566
18	<p><b>Integrated Pollution Controls</b></p> <p>Name: Rohm And Haas (Uk) Ltd Location: Heckmondwike Road, Dewsbury Moor, Dewsbury, West Yorkshire, Wf13 3ng Authority: Environment Agency, North East Region Permit Reference: Bv5564 Dated: 18th August 2003 Process Type: IPC minor (non-substantial) variation to previous variation Description: 4.2 A (J) Manufacture and use of Organic Chemicals within the Chemical Industry <b>Status: Authorisation superseded by a substantial or non substantial variationSuperseded</b> Positional Accuracy: Manually positioned to the address or location</p>	A9NW (SE)	498	2	422359 422566
19	<p><b>Integrated Pollution Controls</b></p> <p>Name: Rohm And Haas (Uk) Ltd Location: Heckmondwike Road, Dewsbury, West Yorkshire, WF13 3NG Authority: Environment Agency, North East Region Permit Reference: CA9201 Dated: 17th October 2006 Process Type: IPC minor (non-substantial) variation to previous variation Description: 4.2 A (J) Manufacture and use of Organic Chemicals within the Chemical Industry <b>Status: Revoked - Now IPPC</b> Positional Accuracy: Automatically positioned to the address</p>	A9NW (SE)	508	2	422430 422625
19	<p><b>Integrated Pollution Controls</b></p> <p>Name: Rohm And Haas (Uk) Ltd Location: Heckmondwike Road, Dewsbury, West Yorkshire, WF13 3NG Authority: Environment Agency, North East Region Permit Reference: CA4013 Dated: 17th August 2006 Process Type: IPC minor (non-substantial) variation to previous variation Description: 4.2 A (J) Manufacture and use of Organic Chemicals within the Chemical Industry <b>Status: Authorisation superseded by a substantial or non substantial variationSuperseded</b> Positional Accuracy: Automatically positioned to the address</p>	A9NW (SE)	508	2	422430 422625
20	<p><b>Integrated Pollution Controls</b></p> <p>Name: Stonehouse Battye Ltd Location: Flush Mills, HECKMONDWIKE, West Yorkshire, WF16 0EN Authority: Environment Agency, North East Region Permit Reference: BH5331 Dated: 31st March 2000 Process Type: IPC minor (non-substantial) variation to previous variation Description: 6.5 A (B) Coating processes and Printing within Miscellaneous Industries <b>Status: Authorisation revokedRevoked</b> Positional Accuracy: Automatically positioned to the address</p>	A17SW (NW)	771	2	421180 423690



Map ID	Details	Quadrant Reference (Compass Direction)	Estimated Distance From Site	Contact	NGR
20	<p><b>Integrated Pollution Controls</b></p> <p>Name: Stonehouse Battye Ltd Location: Flush Mills, HECKMONDWIKE, West Yorkshire, WF16 0EP Authority: Environment Agency, North East Region Permit Reference: AU7567 Dated: 29th August 1996 Process Type: IPC new application Description: 6.5 A (B) Coating processes and Printing within Miscellaneous Industries <b>Status: Authorisation superseded by a substantial or non substantial variationSuperseded</b> Positional Accuracy: Unknown</p>	A17SW (NW)	775	2	421175 423690
20	<p><b>Integrated Pollution Controls</b></p> <p>Name: Stonehouse Battye Ltd Location: Flush Mills, HECKMONDWIKE, West Yorkshire, WF16 0EP Authority: Environment Agency, North East Region Permit Reference: BD4589 Dated: 24th November 1998 Process Type: IPC minor (non-substantial) variation to previous variation Description: 6.5 A (B) Coating processes and Printing within Miscellaneous Industries <b>Status: Authorisation superseded by a substantial or non substantial variationSuperseded</b> Positional Accuracy: Unknown</p>	A17SW (NW)	778	2	421175 423695
21	<p><b>Integrated Pollution Controls</b></p> <p>Name: Rohm And Haas (Uk) Ltd Location: Heckmondwike Road, Dewsbury Moor, DEWSBURY, West Yorkshire, WF13 3NG Authority: Environment Agency, North East Region Permit Reference: Bs6459 Dated: 16th September 2002 Process Type: IPC minor (non-substantial) variation to previous variation Description: 4.2 A (J) Manufacture and use of Organic Chemicals within the Chemical Industry <b>Status: Authorisation superseded by a substantial or non substantial variationSuperseded</b> Positional Accuracy: Manually positioned to the road within the address or location</p>	A9SW (SE)	827	2	422584 422325
22	<p><b>Integrated Pollution Prevention And Control</b></p> <p>Name: Rohm And Haas (Uk) Ltd Location: Dewsbury Moor Chemical Site Epr/Np3430lv, Rohm &amp; Haas (Uk) Ltd, Heckmondwike Road,Dewsbury Moor,, Dewsbury, West Yorkshire, WF13 3NG Authority: Environment Agency, North East Region Permit Reference: RP3030VJ Original Permit Ref: Np3430lv Effective Date: 17th March 2014 <b>Status: Superseded By Variation</b> Application Type: Variation App. Sub Type: Minor Positional Accuracy: Automatically positioned to the address Activity Code: 0.0 Associated Process Activity Description: Associated Process Primary Activity: N Activity Code: 5.4 A(1) a) (ii) Activity Description: DISPOSAL OF &gt; 50 T/D NON-HAZARDOUS WASTE (&gt; 100 T/D IF ONLY AD) INVOLVING PHYSICO-CHEMICAL TREATMENT Primary Activity: N Activity Code: 4.1 A(1) (A) (VIII) Activity Description: Organic Chemicals; Plastic Materials Eg Polymers Primary Activity: Y</p>	A9NW (SE)	508	2	422430 422625
22	<p><b>Integrated Pollution Prevention And Control</b></p> <p>Name: Rohm And Haas (Uk) Ltd Location: Dewsbury Moor Chemical Site Epr/Np3430lv, Rohm &amp; Haas (Uk) Ltd, Heckmondwike Road,Dewsbury Moor,, Dewsbury, West Yorkshire, WF13 3NG Authority: Environment Agency, North East Region Permit Reference: FP3136UQ Original Permit Ref: Np3430lv Effective Date: 28th September 2007 <b>Status: Superseded By Variation</b> Application Type: Variation App. Sub Type: Simple Standard Variation Positional Accuracy: Automatically positioned to the address Activity Code: 4.1 A(1) (A) (VIII) Activity Description: Organic Chemicals; Plastic Materials Eg Polymers Primary Activity: Y</p>	A9NW (SE)	508	2	422430 422625



Map ID	Details	Quadrant Reference (Compass Direction)	Estimated Distance From Site	Contact	NGR
22	<p><b>Integrated Pollution Prevention And Control</b></p> <p>Name: Rohm And Haas (Uk) Ltd Location: Dewsbury Moor Chemical Site Epr/Np3430lv, Rohm &amp; Haas (Uk) Ltd, Heckmondwike Road, Dewsbury Moor., Dewsbury, West Yorkshire, WF13 3NG Authority: Environment Agency, North East Region Permit Reference: PP3937MR Original Permit Ref: Np3430lv Effective Date: 12th February 2007 <b>Status: Superseded By Variation</b> Application Type: Variation App. Sub Type: Minor Positional Accuracy: Automatically positioned to the address Activity Code: 4.1 A(1) (A) (VIII) Activity Description: Organic Chemicals; Plastic Materials Eg Polymers Primary Activity: Y</p>	A9NW (SE)	508	2	422430 422625
22	<p><b>Integrated Pollution Prevention And Control</b></p> <p>Name: Rohm And Haas (Uk) Ltd Location: Dewsbury Moor Chemical Site Epr/Np3430lv, Rohm &amp; Haas (Uk) Ltd, Heckmondwike Road, Dewsbury Moor., Dewsbury, West Yorkshire, WF13 3NG Authority: Environment Agency, North East Region Permit Reference: NP3430LV Original Permit Ref: Np3430lv Effective Date: 18th December 2006 <b>Status: Superseded By Variation</b> Application Type: Application App. Sub Type: New Positional Accuracy: Automatically positioned to the address Activity Code: 4.1 A(1) (A) (VIII) Activity Description: Organic Chemicals; Plastic Materials Eg Polymers Primary Activity: Y</p>	A9NW (SE)	508	2	422430 422625
22	<p><b>Integrated Pollution Prevention And Control</b></p> <p>Name: Dow Chemical Company Ltd Location: Dewsbury Moor Chemical Site Epr/Dp3432rv, Rohm &amp; Haas (Uk) Ltd, Heckmondwike Road, Dewsbury Moor., Dewsbury, West Yorkshire, WF13 3NG Authority: Environment Agency, North East Region Permit Reference: DP3432RV Original Permit Ref: Dp3432rv Effective Date: 15th April 2016 <b>Status: Effective</b> Application Type: Transfer App. Sub Type: Whole limited change in management Positional Accuracy: Automatically positioned to the address Activity Code: 0.0 Associated Process Activity Description: Associated Process Primary Activity: N Activity Code: 5.4 A(1) a) (ii) Activity Description: DISPOSAL OF &gt; 50 T/D NON-HAZARDOUS WASTE (&gt; 100 T/D IF ONLY AD) INVOLVING PHYSICO-CHEMICAL TREATMENT Primary Activity: N Activity Code: 4.1 A(1) (A) (VIII) Activity Description: Organic Chemicals; Plastic Materials Eg Polymers Primary Activity: Y</p>	A9NW (SE)	509	2	422430 422624
23	<p><b>Integrated Pollution Prevention And Control</b></p> <p>Name: Thomas Carr Ltd Location: Highfield Mills, Staincliffe, Dewsbury, West Yorkshire, Wf13 4bz Authority: Environment Agency, North East Region Permit Reference: Br5027 Original Permit Ref: Br5027 Effective Date: 20th January 2003 <b>Status: Superseded By Variation</b> Application Type: PPC APPLICATION App. Sub Type: Not Supplied Positional Accuracy: Manually positioned to the address or location Activity Code: 6.4 A(1) (B) Activity Description: Coating, Printing And Textiles; Pre-Treating By Washing Etc. Greater Than 10T/Day Primary Activity: Not Supplied</p>	A14NE (E)	732	2	422697 423381



Map ID	Details	Quadrant Reference (Compass Direction)	Estimated Distance From Site	Contact	NGR
23	<p><b>Integrated Pollution Prevention And Control</b></p> <p>Name: Thomas Carr Ltd Location: Highfield Mill, Staincliffe, Highfield Mills, Staincliffe, Dewsbury, West Yorkshire, WF13 4BZ Authority: Environment Agency, North East Region Permit Reference: Br5027ic Original Permit Ref: Br5027ic Effective Date: 20th January 2003 <b>Status: Superseded By Variation</b> Application Type: Application App. Sub Type: New Positional Accuracy: Manually positioned to the address or location Activity Code: 6.4 A(1) (B) Activity Description: Coating, Printing And Textiles; Pre-Treating By Washing Etc. Greater Than 10T/Day Primary Activity: Y</p>	A14NE (E)	741	2	422702 423394
23	<p><b>Integrated Pollution Prevention And Control</b></p> <p>Name: Thomas Carr Ltd Location: Highfield Mill, Staincliffe, Highfield Mills, Staincliffe, Dewsbury, West Yorkshire, WF13 4BZ Authority: Environment Agency, North East Region Permit Reference: Bu9386ik Original Permit Ref: Br5027ic Effective Date: 27th February 2006 <b>Status: Revoked</b> Application Type: Variation App. Sub Type: Minor Positional Accuracy: Manually positioned to the address or location Activity Code: 6.4 A(1) (B) Activity Description: Coating, Printing And Textiles; Pre-Treating By Washing Etc. Greater Than 10T/Day Primary Activity: Y</p>	A14NE (E)	744	2	422719 423357
24	<p><b>Local Authority Pollution Prevention and Controls</b></p> <p>Name: Goliath Footwear Ltd Location: Boot Works, Brunswick Street, HECKMONDWIKE, West Yorkshire, WF16 0LP Authority: Kirklees Metropolitan Borough Council, Environmental Health Department Permit Reference: Epa E 63 Dated: Not Supplied Process Type: Local Authority Air Pollution Control Description: PG6/29 Di-isocyanate processes <b>Status: Not Supplied</b> Positional Accuracy: Automatically positioned to the address</p>	A13NW (NW)	37	3	421797 423236
24	<p><b>Local Authority Pollution Prevention and Controls</b></p> <p>Name: C W S Footwear Ltd/Goliath Footwear Location: Brunswick Street, Heckmondwike, WF16 0LF Authority: Kirklees Metropolitan Borough Council, Environmental Health Department Permit Reference: Not Given Dated: Not Supplied Process Type: Local Authority Air Pollution Control Description: PG6/32 Adhesive coating <b>Status: Authorised</b> Positional Accuracy: Manually positioned to the address or location</p>	A13NW (NW)	38	3	421797 423236
25	<p><b>Local Authority Pollution Prevention and Controls</b></p> <p>Name: Rpm Auto Service Location: 74 Walkley Lane, Heckmondwike, WF16 0NL Authority: Kirklees Metropolitan Borough Council, Environmental Health Department Permit Reference: PPC E 140 Dated: Not Supplied Process Type: Local Authority Pollution Prevention and Control Description: PG1/1Waste oil burners, less than 0.4MW net rated thermal input <b>Status: Permitted</b> Positional Accuracy: Manually positioned to the address or location</p>	A13SW (S)	60	3	421924 422957
26	<p><b>Local Authority Pollution Prevention and Controls</b></p> <p>Name: Adam Bros (Heckmondwike) Ltd Location: Walkley Lane, Heckmondwike, WF16 0nu Authority: Kirklees Metropolitan Borough Council, Environmental Health Department Permit Reference: PPC E 125 Dated: Not Supplied Process Type: Local Authority Pollution Prevention and Control Description: PG1/14 Petrol filling station <b>Status: Permitted</b> Positional Accuracy: Automatically positioned to the address</p>	A13SW (SW)	98	3	421853 423027



Map ID	Details	Quadrant Reference (Compass Direction)	Estimated Distance From Site	Contact	NGR
26	<p><b>Local Authority Pollution Prevention and Controls</b></p> <p>Name: Adam Bros (Heckmondwike) Ltd            Location: Walkley Lane, Heckmondwike, WF16 0NU            Authority: Kirklees Metropolitan Borough Council, Environmental Health Department            Permit Reference: Epa E 125            Dated: Not Supplied            Process Type: Local Authority Air Pollution Control            Description: PG1/14 Petrol filling station  <b>Status: Not Supplied</b>            Positional Accuracy: Manually positioned to the road within the address or location</p>	A13SW (SW)	120	3	421819 423046
27	<p><b>Local Authority Pollution Prevention and Controls</b></p> <p>Name: Sandtoft Roof Tiles Ltd            Location: Smithies Lane, Off Station Lane, Heckmondwike, WF16 0PU            Authority: Kirklees Metropolitan Borough Council, Environmental Health Department            Permit Reference: PPC E 153            Dated: Not Supplied            Process Type: Local Authority Pollution Prevention and Control            Description: Part B - General Mineral Process (No Specific Reference)  <b>Status: Permitted</b>            Positional Accuracy: Manually positioned to the address or location</p>	A13SW (SW)	244	3	421749 422900
28	<p><b>Local Authority Pollution Prevention and Controls</b></p> <p>Name: Vfm Ltd            Location: Walkley Mills, Spen Vale Street, Heckmondwicke, WF16 0PS            Authority: Kirklees Metropolitan Borough Council, Environmental Health Department            Permit Reference: Ppc E 55            Dated: Not Supplied            Process Type: Local Authority Pollution Prevention and Control            Description: PG6/10 Coating manufacturing  <b>Status: Permitted</b>            Positional Accuracy: Manually positioned to the address or location</p>	A8NW (SW)	301	3	421746 422776
29	<p><b>Local Authority Pollution Prevention and Controls</b></p> <p>Name: Sandtoft Roof Tiles            Location: Station Lane, HECKMONDWIKE, West Yorkshire, WF16 0PU            Authority: Kirklees Metropolitan Borough Council, Environmental Health Department            Permit Reference: Not Given            Dated: Not Supplied            Process Type: Local Authority Air Pollution Control            Description: PG3/1 Blending, packing, loading and use of bulk cement  <b>Status: Authorisation revokedRevoked</b>            Positional Accuracy: Manually positioned to the road within the address or location</p>	A12SE (W)	323	3	421556 423073
30	<p><b>Local Authority Pollution Prevention and Controls</b></p> <p>Name: Wm Morrison Supermarket Ltd            Location: 17 Union Street, HECKMONDWIKE, West Yorkshire, WF16 0HL            Authority: Kirklees Metropolitan Borough Council, Environmental Health Department            Permit Reference: PPC E 94            Dated: Not Supplied            Process Type: Local Authority Pollution Prevention and Control            Description: PG1/14 Petrol filling station  <b>Status: Permitted</b>            Positional Accuracy: Automatically positioned to the address</p>	A12NE (NW)	361	3	421473 423354
31	<p><b>Local Authority Pollution Prevention and Controls</b></p> <p>Name: 600 Lathes Ltd            Location: Union Machine Tool Works, Union Street, Heckmondwike, West Yorkshire, WF16 0HL            Authority: Kirklees Metropolitan Borough Council, Environmental Health Department            Permit Reference: Epa E 57            Dated: Not Supplied            Process Type: Local Authority Air Pollution Control            Description: PG6/23 Coating of metal and plastic  <b>Status: Not Supplied</b>            Positional Accuracy: Automatically positioned to the address</p>	A12NE (W)	562	3	421261 423270
32	<p><b>Local Authority Pollution Prevention and Controls</b></p> <p>Name: Ts Harrison &amp; Sons            Location: Union Road, Heckmondwike            Authority: Kirklees Metropolitan Borough Council, Environmental Health Department            Permit Reference: Not Given            Dated: Not Supplied            Process Type: Local Authority Air Pollution Control            Description: PG6/23 Coating of metal and plastic  <b>Status: Authorisation revokedRevoked</b>            Positional Accuracy: Manually positioned to the road within the address or location</p>	A12NW (W)	641	3	421186 423337



Map ID	Details	Quadrant Reference (Compass Direction)	Estimated Distance From Site	Contact	NGR
33	<p><b>Local Authority Pollution Prevention and Controls</b></p> <p>Name: Gn Motors Location: Cook Lane, Heckmondwicke, WF16 9JG Authority: Kirklees Metropolitan Borough Council, Environmental Health Department Permit Reference: PPC E 142 Dated: Not Supplied Process Type: Local Authority Pollution Prevention and Control Description: PG1/1Waste oil burners, less than 0.4MW net rated thermal input <b>Status: Permitted</b> Positional Accuracy: Manually positioned to the address or location</p>	A17SE (NW)	657	3	421415 423780
34	<p><b>Local Authority Pollution Prevention and Controls</b></p> <p>Name: Firths Furnishings Ltd Location: Flush Hills, Flush, HECKMONDWIKE, West Yorkshire, WF16 0EP Authority: Kirklees Metropolitan Borough Council, Environmental Health Department Permit Reference: Not Given Dated: Not Supplied Process Type: Local Authority Air Pollution Control Description: PG6/29 Di-isocyanate processes <b>Status: Authorisation revokedRevoked</b> Positional Accuracy: Manually positioned to the address or location</p>	A17SW (NW)	788	3	421223 423775
34	<p><b>Local Authority Pollution Prevention and Controls</b></p> <p>Name: Rieter Automotive Carpets Ltd Location: Po Box 22, HECKMONDWYKE, WF16 0EP Authority: Kirklees Metropolitan Borough Council, Environmental Health Department Permit Reference: Not Supplied Dated: Not Supplied Process Type: Local Authority Air Pollution Control Description: PG6/32 Adhesive coating <b>Status: Authorised</b> Positional Accuracy: Manually positioned to the address or location</p>	A17NW (NW)	802	3	421228 423802
35	<p><b>Local Authority Pollution Prevention and Controls</b></p> <p>Name: Rieter Automotive Great Britain Ltd Location: Po Box 22 Flush Mills, Heckmondwyke, WF16 0EP Authority: Kirklees Metropolitan Borough Council, Environmental Health Department Permit Reference: PPC E 41 Dated: Not Supplied Process Type: Local Authority Pollution Prevention and Control Description: PG6/29 Di-isocyanate processes <b>Status: Permitted</b> Positional Accuracy: Manually positioned to the address or location</p>	A17SW (NW)	832	3	421128 423722
36	<p><b>Local Authority Pollution Prevention and Controls</b></p> <p>Name: Halifax Road Garage Location: Halifax Road, STAINCLIFFE, BATLEY, West Yorkshire, WF17 7RB Authority: Kirklees Metropolitan Borough Council, Environmental Health Department Permit Reference: PPC E 111 Dated: Not Supplied Process Type: Local Authority Pollution Prevention and Control Description: PG1/14 Petrol filling station <b>Status: Permitted</b> Positional Accuracy: Automatically positioned to the address</p>	A19SE (E)	924	3	422863 423483
37	<p><b>Local Authority Pollution Prevention and Controls</b></p> <p>Name: Flush (Dean) Garage Location: Wakefield Road, LIVERSEDGE, West Yorkshire, WF15 6AU Authority: Kirklees Metropolitan Borough Council, Environmental Health Department Permit Reference: PPC E 118 Dated: Not Supplied Process Type: Local Authority Pollution Prevention and Control Description: PG1/14 Petrol filling station <b>Status: Permitted</b> Positional Accuracy: Automatically positioned to the address</p>	A17SW (NW)	924	3	421016 423714
	<b>Nearest Surface Water Feature</b>	A8NE (S)	197	-	422024 422745
38	<p><b>Pollution Incidents to Controlled Waters</b></p> <p>Property Type: Not Given Location: River Spen, HECKMONDWIKE Authority: Environment Agency, North East Region Pollutant: Unknown Note: Pollution Found; No Fish Killed Incident Date: 27th December 1996 Incident Reference: SL961335 Catchment Area: Calder Tributaries Receiving Water: Freshwater Stream/River Cause of Incident: Unknown Incident Severity: Category 3 - Minor Incident Positional Accuracy: Unknown</p>	A8NE (S)	244	2	422000 422700



Map ID	Details	Quadrant Reference (Compass Direction)	Estimated Distance From Site	Contact	NGR
39	<p><b>Pollution Incidents to Controlled Waters</b></p> <p>Property Type: Miscellaneous Premises: Unknown            Location: Mouth/Gomersal Spen Afl            Authority: Environment Agency, North East Region            Pollutant: Unknown            Note: Not Supplied            Incident Date: 19th October 1994            Incident Reference: 153337            Catchment Area: Not Given            Receiving Water: Freshwater Stream/River            Cause of Incident: Not Given            Incident Severity: Category 3 - Minor Incident            Positional Accuracy: Located by supplier to within 100m</p>	A13SW (SW)	244	2	421800 422800
40	<p><b>Pollution Incidents to Controlled Waters</b></p> <p>Property Type: Water Company Sewage: Foul Sewer            Location: Off Smithies Lane, HECKMONDWIKE            Authority: Environment Agency, North East Region            Pollutant: Surcharged Sewage            Note: Pollution Found; Fish Killed: No Information            Incident Date: Not Supplied            Incident Reference: SL961160            Catchment Area: Calder Tributaries            Receiving Water: Freshwater Stream/River            Cause of Incident: Unknown            Incident Severity: Category 3 - Minor Incident            Positional Accuracy: Located by supplier to within 100m</p>	A8NW (S)	271	2	421900 422700
41	<p><b>Pollution Incidents to Controlled Waters</b></p> <p>Property Type: Scrapyards            Location: River Spen, HECKMONDWIKE            Authority: Environment Agency, North East Region            Pollutant: Not Given            Note: No Pollution Found; No Fish Killed            Incident Date: 1st November 1996            Incident Reference: SL961209            Catchment Area: Calder Tributaries            Receiving Water: Freshwater Stream/River            Cause of Incident: Unknown            Incident Severity: Category 3 - Minor Incident            Positional Accuracy: Located by supplier to within 100m</p>	A8NW (S)	318	2	421800 422700
42	<p><b>Pollution Incidents to Controlled Waters</b></p> <p>Property Type: Not Given            Location: Spen Beck, Smithies Lane            Authority: Environment Agency, North East Region            Pollutant: Chemicals - Detergents/Surfactant            Note: Pollution Found; No Fish Killed            Incident Date: 16th October 1996            Incident Reference: SL961137            Catchment Area: Calder Tributaries            Receiving Water: Freshwater Stream/River            Cause of Incident: Unknown            Incident Severity: Category 3 - Minor Incident            Positional Accuracy: Unknown</p>	A8NE (S)	343	2	422000 422600
43	<p><b>Pollution Incidents to Controlled Waters</b></p> <p>Property Type: Industrial Premises            Location: Mouth/Gomersal Spen Afl            Authority: Environment Agency, North East Region            Pollutant: Industrial Effluent            Note: Not Supplied            Incident Date: 4th January 1991            Incident Reference: 118517            Catchment Area: Not Given            Receiving Water: Freshwater Stream/River            Cause of Incident: Not Given            Incident Severity: Category 3 - Minor Incident            Positional Accuracy: Located by supplier to within 100m</p>	A9NW (SE)	360	2	422300 422700
44	<p><b>Pollution Incidents to Controlled Waters</b></p> <p>Property Type: Chemical industry            Location: River Spen, Smithies Lane, HECKMONDWIKE            Authority: Environment Agency, North East Region            Pollutant: Chemicals - Paints / Dyes            Note: Fish Killed: No Information            Incident Date: 3rd February 1997            Incident Reference: SL970148            Catchment Area: Calder Tributaries            Receiving Water: Freshwater Stream/River            Cause of Incident: Not Given            Incident Severity: Category 3 - Minor Incident            Positional Accuracy: Located by supplier to within 100m</p>	A8NW (SW)	385	2	421700 422700



Map ID	Details	Quadrant Reference (Compass Direction)	Estimated Distance From Site	Contact	NGR
45	<p><b>Pollution Incidents to Controlled Waters</b></p> <p>Property Type: Industrial Premises            Location: Road Bridge/Union St Heckmon Spen 03            Authority: Environment Agency, North East Region            Pollutant: Industrial Effluent            Note: Not Supplied            Incident Date: 25th October 1990            Incident Reference: 116077            Catchment Area: Not Given            Receiving Water: Freshwater Stream/River            Cause of Incident: Not Given            Incident Severity: Category 1 - Major Incident            Positional Accuracy: Located by supplier to within 100m</p>	A12SE (W)	409	2	421500 423000
46	<p><b>Pollution Incidents to Controlled Waters</b></p> <p>Property Type: Food industry            Location: River Spen , Vale Street, HECKMONDWIKE            Authority: Environment Agency, North East Region            Pollutant: Oils - Diesel (Including Agricultural)            Note: Watercourse :Spen Beck/Dean Beck; From Upstream Spenborough To River Calder            Incident Date: 3rd March 1998            Incident Reference: SL980121            Catchment Area: Calder Tributaries            Receiving Water: Freshwater Stream/River            Cause of Incident: Unknown            Incident Severity: Category 3 - Minor Incident            Positional Accuracy: Located by supplier to within 100m</p>	A13SW (SW)	417	2	421600 422800
47	<p><b>Pollution Incidents to Controlled Waters</b></p> <p>Property Type: Water Company Sewage: Foul Sewer            Location: Mouth/Gomersal Spen Afl            Authority: Environment Agency, North East Region            Pollutant: Sewage - Storm Overflow            Note: Not Supplied            Incident Date: 24th April 1991            Incident Reference: 121714            Catchment Area: Not Given            Receiving Water: Freshwater Stream/River            Cause of Incident: Not Given            Incident Severity: Category 2 - Significant Incident            Positional Accuracy: Located by supplier to within 100m</p>	A12NE (W)	424	2	421400 423300
48	<p><b>Pollution Incidents to Controlled Waters</b></p> <p>Property Type: Textile industry            Location: Smithies Lane, SPEN            Authority: Environment Agency, North East Region            Pollutant: Chemicals - Paints / Dyes            Note: Spen Beck/Dean Beck; No Fish Killed            Incident Date: Not Supplied            Incident Reference: SL980941            Catchment Area: Calder Tributaries            Receiving Water: Freshwater Stream/River            Cause of Incident: Not Given            Incident Severity: Category 3 - Minor Incident            Positional Accuracy: Located by supplier to within 100m</p>	A12SE (SW)	471	2	421500 422900
48	<p><b>Pollution Incidents to Controlled Waters</b></p> <p>Property Type: Road            Location: Spen Beck, HECKMONDWIKE            Authority: Environment Agency, North East Region            Pollutant: Oils - Diesel (Including Agricultural)            Note: No Fish Killed            Incident Date: 13th June 1997            Incident Reference: SL970587            Catchment Area: Calder Tributaries            Receiving Water: Freshwater Stream/River            Cause of Incident: Not Given            Incident Severity: Category 3 - Minor Incident            Positional Accuracy: Located by supplier to within 100m</p>	A12SE (SW)	510	2	421450 422900
49	<p><b>Pollution Incidents to Controlled Waters</b></p> <p>Property Type: Industrial Premises            Location: Mouth/Gomersal Spen Afl            Authority: Environment Agency, North East Region            Pollutant: Chemicals - Other Organic            Note: Not Supplied            Incident Date: 1st May 1991            Incident Reference: 121976            Catchment Area: Not Given            Receiving Water: Freshwater Stream/River            Cause of Incident: Not Given            Incident Severity: Category 2 - Significant Incident            Positional Accuracy: Located by supplier to within 100m</p>	A9NW (SE)	502	2	422400 422600



Map ID	Details	Quadrant Reference (Compass Direction)	Estimated Distance From Site	Contact	NGR
50	<p><b>Pollution Incidents to Controlled Waters</b></p> <p>Property Type: Water Company Sewage: Surface Water Outfall            Location: Union Street (Morrisons Car Park), HECKMONDWIKE            Authority: Environment Agency, North East Region            Pollutant: Sewage - Treated Effluent            Note: Pollution Found; Less Than Ten Fish Killed            Incident Date: 26th June 1996            Incident Reference: SL960727            Catchment Area: Calder Tributaries            Receiving Water: Freshwater Stream/River            Cause of Incident: Unknown            Incident Severity: Category 3 - Minor Incident            Positional Accuracy: Located by supplier to within 100m</p>	A12NE (W)	519	2	421305 423295
50	<p><b>Pollution Incidents to Controlled Waters</b></p> <p>Property Type: Water Company Sewage: Foul Sewer            Location: Mouth/Gomersal Spen Afl            Authority: Environment Agency, North East Region            Pollutant: Unknown Sewage            Note: Not Supplied            Incident Date: 7th August 1990            Incident Reference: 113747            Catchment Area: Not Given            Receiving Water: Freshwater Stream/River            Cause of Incident: Not Given            Incident Severity: Category 3 - Minor Incident            Positional Accuracy: Located by supplier to within 100m</p>	A12NE (W)	519	2	421305 423305
50	<p><b>Pollution Incidents to Controlled Waters</b></p> <p>Property Type: Water Company Sewage: Foul Sewer            Location: Mouth/Gomersal Spen Afl            Authority: Environment Agency, North East Region            Pollutant: Unknown Sewage            Note: Not Supplied            Incident Date: 12th July 1989            Incident Reference: 101411            Catchment Area: Not Given            Receiving Water: Freshwater Stream/River            Cause of Incident: Not Given            Incident Severity: Category 2 - Significant Incident            Positional Accuracy: Located by supplier to within 100m</p>	A12NE (W)	519	2	421305 423300
51	<p><b>Pollution Incidents to Controlled Waters</b></p> <p>Property Type: Industrial Premises            Location: Gomersal/Source Spen Afu            Authority: Environment Agency, North East Region            Pollutant: Unknown            Note: Not Supplied            Incident Date: 8th May 1992            Incident Reference: 132689            Catchment Area: Not Given            Receiving Water: Freshwater Stream/River            Cause of Incident: Not Given            Incident Severity: Category 2 - Significant Incident            Positional Accuracy: Located by supplier to within 100m</p>	A8SE (S)	546	2	422100 422400
52	<p><b>Pollution Incidents to Controlled Waters</b></p> <p>Property Type: Industrial Premises            Location: Gomersal/Source Spen Afu            Authority: Environment Agency, North East Region            Pollutant: Chemicals - Acid            Note: Not Supplied            Incident Date: 15th June 1990            Incident Reference: 111673            Catchment Area: Not Given            Receiving Water: Freshwater Stream/River            Cause of Incident: Not Given            Incident Severity: Category 3 - Minor Incident            Positional Accuracy: Located by supplier to within 100m</p>	A17SW (NW)	666	2	421200 423500
53	<p><b>Pollution Incidents to Controlled Waters</b></p> <p>Property Type: Textile industry            Location: River Spen            Authority: Environment Agency, North East Region            Pollutant: Miscellaneous - Fire water / Foam            Note: Spen Beck/Dean Beck; No Pollution Found; No Fish Killed            Incident Date: Not Supplied            Incident Reference: SL981052            Catchment Area: Calder Tributaries            Receiving Water: Freshwater Stream/River            Cause of Incident: Not Given            Incident Severity: Category 3 - Minor Incident            Positional Accuracy: Located by supplier to within 100m</p>	A17SW (NW)	751	2	421250 423750



Map ID	Details	Quadrant Reference (Compass Direction)	Estimated Distance From Site	Contact	NGR
54	<p><b>Pollution Incidents to Controlled Waters</b></p> <p>Property Type: Chemical industry            Location: Spen Afu            Authority: Environment Agency, North East Region            Pollutant: Sewage - Treated Effluent            Note: Fish Killed: No Information; Spen Afu            Incident Date: 14th September 1995            Incident Reference: SL950874            Catchment Area: Calder Tributaries            Receiving Water: Freshwater Stream/River            Cause of Incident: Not Given            Incident Severity: Category 3 - Minor Incident            Positional Accuracy: Located by supplier to within 100m</p>	A8SE (S)	761	2	422200 422200
55	<p><b>Pollution Incidents to Controlled Waters</b></p> <p>Property Type: Water Company Sewage: Storm Overflow            Location: Carr Lane, HECKMONDWIKE            Authority: Environment Agency, North East Region            Pollutant: Storm Sewage            Note: Watercourse :Spen Beck/Dean Beck; From Upstream Spenborough To River Calder            Incident Date: Not Supplied            Incident Reference: SL980437            Catchment Area: Calder Tributaries            Receiving Water: Freshwater Stream/River            Cause of Incident: Unknown            Incident Severity: Category 3 - Minor Incident            Positional Accuracy: Located by supplier to within 100m</p>	A3NE (S)	845	2	422100 422100
56	<p><b>Pollution Incidents to Controlled Waters</b></p> <p>Property Type: Miscellaneous Premises: Unknown            Location: Mouth/Gomersal Spen Afl            Authority: Environment Agency, North East Region            Pollutant: Unknown            Note: Not Supplied            Incident Date: 4th January 1992            Incident Reference: 129470            Catchment Area: Not Given            Receiving Water: Freshwater Stream/River            Cause of Incident: Not Given            Incident Severity: Category 3 - Minor Incident            Positional Accuracy: Located by supplier to within 100m</p>	A17SW (W)	850	2	421005 423495
56	<p><b>Pollution Incidents to Controlled Waters</b></p> <p>Property Type: Miscellaneous Premises: Unknown            Location: R B Liversedge/R B On A638 Spen 06            Authority: Environment Agency, North East Region            Pollutant: Unknown            Note: Not Supplied            Incident Date: 14th July 1989            Incident Reference: 101418            Catchment Area: Not Given            Receiving Water: Freshwater Stream/River            Cause of Incident: Not Given            Incident Severity: Category 3 - Minor Incident            Positional Accuracy: Located by supplier to within 100m</p>	A17SW (W)	855	2	421000 423495
56	<p><b>Pollution Incidents to Controlled Waters</b></p> <p>Property Type: Industrial: Other            Location: Spen Afl            Authority: Environment Agency, North East Region            Pollutant: Unknown            Note: Fish Killed: No Information; Spen Afl            Incident Date: 27th June 1995            Incident Reference: SL950694            Catchment Area: Calder Tributaries            Receiving Water: Freshwater Stream/River            Cause of Incident: Not Given            Incident Severity: Category 3 - Minor Incident            Positional Accuracy: Located by supplier to within 100m</p>	A17SW (W)	856	2	421000 423500
57	<p><b>Pollution Incidents to Controlled Waters</b></p> <p>Property Type: Chemical industry            Location: River Spen            Authority: Environment Agency, North East Region            Pollutant: Miscellaneous - Fire water / Foam            Note: Spen Beck/Dean Beck; No Pollution Found; No Fish Killed            Incident Date: 7th July 1998            Incident Reference: SL980616            Catchment Area: Calder Tributaries            Receiving Water: Freshwater Stream/River            Cause of Incident: Not Given            Incident Severity: Category 3 - Minor Incident            Positional Accuracy: Located by supplier to within 100m</p>	A9SW (SE)	873	2	422400 422150



Map ID	Details	Quadrant Reference (Compass Direction)	Estimated Distance From Site	Contact	NGR
58	<p><b>Pollution Incidents to Controlled Waters</b></p> <p>Property Type: Industrial Premises            Location: Mouth/Todmorden Calder AfI            Authority: Environment Agency, North East Region            Pollutant: Chemicals - Other Organic            Note: Not Supplied            Incident Date: 24th June 1991            Incident Reference: 123748            Catchment Area: Not Given            Receiving Water: Freshwater Stream/River            Cause of Incident: Not Given            Incident Severity: Category 3 - Minor Incident            Positional Accuracy: Located by supplier to within 100m</p>	A17SW (NW)	889	2	421000 423600
59	<p><b>Pollution Incidents to Controlled Waters</b></p> <p>Property Type: Cattle Beef Farming: Other            Location: SPEN            Authority: Environment Agency, North East Region            Pollutant: Organic Wastes: Cattle slurry            Note: Fish Killed: No Information; Spen            Incident Date: 24th April 1995            Incident Reference: SL950067            Catchment Area: Calder Tributaries            Receiving Water: Freshwater Stream/River            Cause of Incident: Not Given            Incident Severity: Category 2 - Significant Incident            Positional Accuracy: Located by supplier to within 100m</p>	A7NW (SW)	909	2	421100 422700
60	<p><b>Pollution Incidents to Controlled Waters</b></p> <p>Property Type: Cattle (Dairy) Farming: Other            Location: Liversedge Park Farm, Primrose Lane, MIRFIELD            Authority: Environment Agency, North East Region            Pollutant: Cattle Land Runoff            Note: Pollution Found; No Fish Killed            Incident Date: 14th January 1996            Incident Reference: SL960045            Catchment Area: Calder Tributaries            Receiving Water: Freshwater Stream/River            Cause of Incident: Unknown            Incident Severity: Category 2 - Significant Incident            Positional Accuracy: Located by supplier to within 100m</p>	A3NW (S)	940	2	421600 422100
60	<p><b>Pollution Incidents to Controlled Waters</b></p> <p>Property Type: Cattle (Dairy) Farming: Other            Location: Liversedge Park Farm, Primrose Lane, MIRFIELD            Authority: Environment Agency, North East Region            Pollutant: Cattle Land Runoff            Note: No Fish Killed            Incident Date: 14th January 1996            Incident Reference: SL960045            Catchment Area: Calder Tributaries            Receiving Water: Freshwater Stream/River            Cause of Incident: Not Given            Incident Severity: Category 2 - Significant Incident            Positional Accuracy: Located by supplier to within 100m</p>	A3NW (S)	945	2	421600 422095
61	<p><b>Pollution Incidents to Controlled Waters</b></p> <p>Property Type: Textile industry            Location: LIVERSEEDGE            Authority: Environment Agency, North East Region            Pollutant: Chemicals - Paints / Dyes            Note: No Fish Killed            Incident Date: 29th February 1996            Incident Reference: SL960570            Catchment Area: Calder Tributaries            Receiving Water: Freshwater Stream/River            Cause of Incident: Not Given            Incident Severity: Category 3 - Minor Incident            Positional Accuracy: Located by supplier to within 100m</p>	A17NW (NW)	960	2	421200 423995
61	<p><b>Pollution Incidents to Controlled Waters</b></p> <p>Property Type: Textile industry            Location: LIVERSEEDGE            Authority: Environment Agency, North East Region            Pollutant: Chemicals - Paints / Dyes            Note: Pollution Found; No Fish Killed            Incident Date: 29th February 1996            Incident Reference: SL960570            Catchment Area: Calder Tributaries            Receiving Water: Freshwater Stream/River            Cause of Incident: Unknown            Incident Severity: Category 3 - Minor Incident            Positional Accuracy: Located by supplier to within 100m</p>	A17NW (NW)	964	2	421200 424000



Map ID	Details	Quadrant Reference (Compass Direction)	Estimated Distance From Site	Contact	NGR
	<b>River Quality</b> Name: Spen_Beck/Dean_Beck GQA Grade: River Quality E Reach: Cleckheaton_U/S_Spenboroug Estimated Distance (km): 5 Flow Rate: Flow less than 0.31 cumecs Flow Type: River Year: 2000	A8NW (S)	286	2	421916 422679
	<b>River Quality</b> Name: Spen_Beck/Dean_Beck GQA Grade: River Quality E Reach: U/S_Spenborough_River_Calde Estimated Distance (km): 3.3 Flow Rate: Flow less than 0.31 cumecs Flow Type: River Year: 2000	A8SE (S)	683	2	422121 422265
62	<b>River Quality Chemistry Sampling Points</b> Name: Spen Beck/Dean Beck Reach: Cleckheaton To Upstream Spenborough Estimated Distance: 5.00 Objective: Not Supplied Positional Accuracy: Located by supplier to within 10m Year: 1990 GQA Grade: River Quality Chemistry GQA Grade E - Poor Compliance: Not Supplied Year: 1993 GQA Grade: River Quality Chemistry GQA Grade E - Poor Compliance: Not Supplied Year: 1994 GQA Grade: River Quality Chemistry GQA Grade D - Fair Compliance: Not Supplied Year: 1995 GQA Grade: River Quality Chemistry GQA Grade E - Poor Compliance: Not Supplied Year: 1996 GQA Grade: River Quality Chemistry GQA Grade E - Poor Compliance: Not Supplied Year: 1997 GQA Grade: River Quality Chemistry GQA Grade E - Poor Compliance: Not Supplied Year: 1998 GQA Grade: River Quality Chemistry GQA Grade D - Fair Compliance: Not Supplied Year: 1999 GQA Grade: River Quality Chemistry GQA Grade C - Fairly Good Compliance: Not Supplied Year: 2000 GQA Grade: River Quality Chemistry GQA Grade C - Fairly Good Compliance: Not Supplied Year: 2001 GQA Grade: River Quality Chemistry GQA Grade C - Fairly Good Compliance: Not Supplied Year: 2002 GQA Grade: River Quality Chemistry GQA Grade C - Fairly Good Compliance: Not Supplied Year: 2003 GQA Grade: River Quality Chemistry GQA Grade B - Good Compliance: Not Supplied Year: 2004 GQA Grade: River Quality Chemistry GQA Grade B - Good Compliance: Not Supplied Year: 2005 GQA Grade: River Quality Chemistry GQA Grade C - Fairly Good Compliance: Not Supplied Year: 2006 GQA Grade: River Quality Chemistry GQA Grade C - Fairly Good Compliance: Not Supplied Year: 2007 GQA Grade: River Quality Chemistry GQA Grade C - Fairly Good Compliance: Not Supplied Year: 2008 GQA Grade: River Quality Chemistry GQA Grade C - Fairly Good Compliance: Not Supplied Year: 2009 GQA Grade: River Quality Chemistry GQA Grade B - Good Compliance: Not Supplied	A12SE (W)	498	2	421445 422926



Map ID	Details	Quadrant Reference (Compass Direction)	Estimated Distance From Site	Contact	NGR
63	<b>Substantiated Pollution Incident Register</b> Authority: Environment Agency - North East Region, Yorkshire Area Incident Date: 10th October 2014 Incident Reference: 1285725 Water Impact: Category 2 - Significant Incident Air Impact: Category 4 - No Impact Land Impact: Category 4 - No Impact Positional Accuracy: Located by supplier to within 10m Pollutant: Pollutant Not Identified: Not Identified	A8NW (S)	276	2	421841 422723
64	<b>Substantiated Pollution Incident Register</b> Authority: Environment Agency - North East Region, Yorkshire Area Incident Date: 27th December 2012 Incident Reference: 1073046 Water Impact: Category 2 - Significant Incident Air Impact: Category 4 - No Impact Land Impact: Category 4 - No Impact Positional Accuracy: Located by supplier to within 10m Pollutant: Organic Chemicals/Products: Surfactants And Detergents	A8NW (SW)	326	2	421728 422759
65	<b>Substantiated Pollution Incident Register</b> Authority: Environment Agency - North East Region, Yorkshire Area Incident Date: 14th October 2005 Incident Reference: 353417 Water Impact: Category 2 - Significant Incident Air Impact: Category 4 - No Impact Land Impact: Category 4 - No Impact Positional Accuracy: Located by supplier to within 10m Pollutant: Other Sewage	A8NE (S)	432	2	422069 422512
66	<b>Substantiated Pollution Incident Register</b> Authority: Environment Agency - North East Region, Yorkshire Area Incident Date: 22nd September 2001 Incident Reference: 32256 Water Impact: Category 3 - Minor Incident Air Impact: Category 4 - No Impact Land Impact: Category 1 - Major Incident Positional Accuracy: Located by supplier to within 10m Pollutant: Specific Waste Materials: Clinical Waste	A12SE (SW)	436	2	421567 422838
67	<b>Substantiated Pollution Incident Register</b> Authority: Environment Agency - North East Region, Yorkshire Area Incident Date: 28th June 2006 Incident Reference: 411328 Water Impact: Category 2 - Significant Incident Air Impact: Category 4 - No Impact Land Impact: Category 4 - No Impact Positional Accuracy: Located by supplier to within 10m Pollutant: Crude Sewage	A12NE (W)	444	2	421379 423287
67	<b>Substantiated Pollution Incident Register</b> Authority: Environment Agency - North East Region, Yorkshire Area Incident Date: 9th June 2005 Incident Reference: 319087 Water Impact: Category 2 - Significant Incident Air Impact: Category 4 - No Impact Land Impact: Category 4 - No Impact Positional Accuracy: Located by supplier to within 10m Pollutant: Other Sewage	A12NE (W)	450	2	421374 423295
68	<b>Substantiated Pollution Incident Register</b> Authority: Environment Agency - North East Region, Yorkshire Area Incident Date: 29th April 2002 Incident Reference: 75450 Water Impact: Category 2 - Significant Incident Air Impact: Category 4 - No Impact Land Impact: Category 4 - No Impact Positional Accuracy: Located by supplier to within 10m Pollutant: General Biodegradable : Other	A12NE (W)	523	2	421305 423338
69	<b>Substantiated Pollution Incident Register</b> Authority: Environment Agency - North East Region, Yorkshire Area Incident Date: 12th July 2004 Incident Reference: 250325 Water Impact: Category 2 - Significant Incident Air Impact: Category 4 - No Impact Land Impact: Category 4 - No Impact Positional Accuracy: Located by supplier to within 10m Pollutant: Organic Chemicals/Products: Other Organic Chemical Or Product	A8NE (SE)	528	2	422264 422467



Map ID	Details	Quadrant Reference (Compass Direction)	Estimated Distance From Site	Contact	NGR
70	<p><b>Substantiated Pollution Incident Register</b></p> <p>Authority: Environment Agency - North East Region, Yorkshire Area            Incident Date: 29th September 2001            Incident Reference: 33745            Water Impact: Category 2 - Significant Incident            Air Impact: Category 2 - Significant Incident            Land Impact: Category 2 - Significant Incident            Positional Accuracy: Located by supplier to within 10m            Pollutant: Inorganic Chemicals : Other</p>	A12NW (W)	889	2	420954 423452
71	<p><b>Water Abstractions</b></p> <p>Operator: Standtoft Roof Tiles Ltd            Licence Number: 2/27/13/014            Permit Version: Not Supplied            Location: Low Mills, Spen Vale Street, HECKMONDWIKE            Authority: Environment Agency, North East Region            Abstraction: General Industrial            Abstraction Type: Not Supplied            Source: Surface            Daily Rate (m3): 568            Yearly Rate (m3): 113650            Details: Not Supplied            Authorised Start: Not Supplied            Authorised End: Not Supplied            Permit Start Date: Not Supplied            Permit End Date: Not Supplied            Positional Accuracy: Located by supplier to within 100m</p>	A12SE (SW)	442	2	421560 422840
72	<p><b>Water Abstractions</b></p> <p>Operator: Rhom &amp; Haas (Uk) Ltd            Licence Number: 2/27/13/189            Permit Version: 101            Location: Borehole-Coal Measures-Dewsbury            Authority: Environment Agency, North East Region            Abstraction: Chemicals: Evaporative Cooling            Abstraction Type: Water may be abstracted from a single point            Source: Groundwater            Daily Rate (m3): Not Supplied            Yearly Rate (m3): Not Supplied            Details: Rohm &amp; Haas (Uk) Ltd, Heckmondwike Road, Dewsbury Moor, Dewsbury, West Yorkshire            Authorised Start: 01 January            Authorised End: 31 December            Permit Start Date: 2nd May 2000            Permit End Date: Not Supplied            Positional Accuracy: Located by supplier to within 10m</p>	A9NW (SE)	463	2	422430 422700
72	<p><b>Water Abstractions</b></p> <p>Operator: Morton International            Licence Number: 2/27/13/189            Permit Version: 100            Location: Borehole            Authority: Environment Agency, North East Region            Abstraction: Chemicals: Evaporative Cooling            Abstraction Type: Water may be abstracted from a single point            Source: Groundwater            Daily Rate (m3): 725            Yearly Rate (m3): 270000            Details: Morton International, Heckmondwike Road, Dewsbury Moor, Dewsbury, West Yorkshire            Authorised Start: 01 January            Authorised End: 31 December            Permit Start Date: 30th April 1997            Permit End Date: Not Supplied            Positional Accuracy: Located by supplier to within 100m</p>	A9NW (SE)	463	2	422430 422700
73	<p><b>Water Abstractions</b></p> <p>Operator: Firth Furnishings Ltd            Licence Number: 2/27/13/094            Permit Version: Not Supplied            Location: Location Description Not Available            Authority: Environment Agency, North East Region            Abstraction: Cooling            Abstraction Type: Not Supplied            Source: Surface            Daily Rate (m3): 9387            Yearly Rate (m3): 2500300            Details: Licence Revoked            Authorised Start: Not Supplied            Authorised End: Not Supplied            Permit Start Date: Not Supplied            Permit End Date: Not Supplied            Positional Accuracy: Located by supplier to within 100m</p>	A17SE (NW)	680	2	421300 423700



Map ID	Details	Quadrant Reference (Compass Direction)	Estimated Distance From Site	Contact	NGR
74	<p><b>Water Abstractions</b></p> <p>Operator: Thomas Carr Ltd Licence Number: 2/27/13/193 Permit Version: 100 Location: Borehole - Coal Measures - Staincliffe Dewsbury Authority: Environment Agency, North East Region Abstraction: Textiles And Leather: General Use (Medium Loss) Abstraction Type: Water may be abstracted from a single point Source: Groundwater Daily Rate (m3): Not Supplied Yearly Rate (m3): Not Supplied Details: Highfield Mills, Staincliffe, Dewsbury Authorised Start: 01 January Authorised End: 31 December Permit Start Date: 4th March 1998 Permit End Date: Not Supplied Positional Accuracy: Located by supplier to within 10m</p>	A14NE (E)	696	2	422650 423400
75	<p><b>Water Abstractions</b></p> <p>Operator: Thomas Carr Ltd Licence Number: 2/27/13/193 Permit Version: 100 Location: Borehole - Coal Measures - Staincliffe Dewsbury Authority: Environment Agency, North East Region Abstraction: Textiles And Leather: General Use (Medium Loss) Abstraction Type: Water may be abstracted from a single point Source: Groundwater Daily Rate (m3): 500 Yearly Rate (m3): 120000 Details: Highfield Mills, Staincliffe, Dewsbury Authorised Start: 01 January Authorised End: 31 December Permit Start Date: 4th March 1998 Permit End Date: Not Supplied Positional Accuracy: Located by supplier to within 100m</p>	A14NE (E)	745	2	422750 423260
	<p><b>Water Abstractions</b></p> <p>Operator: John L Barber &amp; Son Licence Number: 2/27/13/231 Permit Version: 1 Location: Borehole - Coal Measures - Mirfield Authority: Environment Agency, North East Region Abstraction: General Farming And Domestic Abstraction Type: Water may be abstracted from a single point Source: Groundwater Daily Rate (m3): Not Supplied Yearly Rate (m3): Not Supplied Details: Crossley Farm, Crossley Lane, Mirfield Authorised Start: 01 April Authorised End: 31 March Permit Start Date: 8th September 2008 Permit End Date: Not Supplied Positional Accuracy: Located by supplier to within 10m</p>	A1SE (SW)	1726	2	420920 421600
76	<p><b>Water Industry Act Referrals</b></p> <p>Name: Selorcele Plating Ltd Location: OLIVE AND PADGETT WORKS, STATION LANE, HECKMONDWIKE, WEST YORKSHIRE, WF16 0NF Authority: Environment Agency, North East Region Permit Reference: AH3601 Dated: 18th December 1992 Process Type: Permissions or amendments to discharge under the Water Industry Act 1991 Description: Processes which result in the discharge of Special Category effluents under The Trade Effluents (Prescribed Processes and Substances) Regulations <b>Status: Application received by the EA but is not yet authorisedNot Yet Authorised</b> Positional Accuracy: Automatically positioned to the address</p>	A12SE (W)	468	2	421471 422941
77	<p><b>Water Industry Act Referrals</b></p> <p>Name: Stonehouse Battye Ltd Location: STONEHOUSE BATTYE LTD, FLUSH MILLS, FLUSH MILLS, HECKMONDWIKE, WEST YORKSHIRE, WF16 0EP Authority: Environment Agency, North East Region Permit Reference: AN9182 Dated: 25th July 1994 Process Type: Permissions or amendments to discharge under the Water Industry Act 1991 Description: Processes which result in the discharge of Special Category effluents under The Trade Effluents (Prescribed Processes and Substances) Regulations <b>Status: Application received by the EA but is not yet authorisedNot Yet Authorised</b> Positional Accuracy: Automatically positioned to the address</p>	A17SW (NW)	778	2	421175 422695



Map ID	Details	Quadrant Reference (Compass Direction)	Estimated Distance From Site	Contact	NGR
	<b>Groundwater Vulnerability</b> Soil Classification: Soils of High Leaching Potential (U) - Soil information for restored mineral workings and urban areas is based on fewer observations than elsewhere. A worst case vulnerability classification (H) assumed, until proved otherwise Map Sheet: Sheet 11 South Pennines Scale: 1:100,000	A13NE (NE)	0	2	421942 423118
	<b>Drift Deposits</b> None				
	<b>Bedrock Aquifer Designations</b> Aquifer Designation: Secondary Aquifer - A	A13NE (NE)	0	1	421942 423118
	<b>Superficial Aquifer Designations</b> No Data Available				
	<b>Extreme Flooding from Rivers or Sea without Defences</b> Type: Extent of Extreme Flooding from Rivers or Sea without Defences Flood Plain Type: Fluvial Models Boundary Accuracy: As Supplied	A13SW (SW)	187	2	421767 422918
	<b>Flooding from Rivers or Sea without Defences</b> Type: Extent of Flooding from Rivers or Sea without Defences Flood Plain Type: Fluvial Models Boundary Accuracy: As Supplied	A13SW (SW)	193	2	421737 422935
	<b>Areas Benefiting from Flood Defences</b> None				
	<b>Flood Water Storage Areas</b> None				
	<b>Flood Defences</b> None				
78	<b>OS Water Network Lines</b> Watercourse Form: Inland river Watercourse Length: 29.4 Watercourse Level: On ground surface Permanent: True Watercourse Name: Not Supplied Catchment Name: Aire and Calder Primacy: 1	A13SE (S)	0	4	421998 422957
79	<b>OS Water Network Lines</b> Watercourse Form: Inland river Watercourse Length: 56.5 Watercourse Level: On ground surface Permanent: True Watercourse Name: Not Supplied Catchment Name: Aire and Calder Primacy: 1	A8NE (S)	205	4	422053 422739
80	<b>OS Water Network Lines</b> Watercourse Form: Inland river Watercourse Length: 497.1 Watercourse Level: On ground surface Permanent: True Watercourse Name: Spen River Catchment Name: Aire and Calder Primacy: 1	A8NW (SW)	268	4	421784 422758
81	<b>OS Water Network Lines</b> Watercourse Form: Inland river Watercourse Length: 47.8 Watercourse Level: On ground surface Permanent: True Watercourse Name: Not Supplied Catchment Name: Aire and Calder Primacy: 1	A13SW (SW)	306	4	421646 422976
82	<b>OS Water Network Lines</b> Watercourse Form: Inland river Watercourse Length: 101.4 Watercourse Level: Not Supplied Permanent: True Watercourse Name: Not Supplied Catchment Name: Aire and Calder Primacy: 1	A13SW (SW)	345	4	421623 422935



Map ID	Details	Quadrant Reference (Compass Direction)	Estimated Distance From Site	Contact	NGR
83	<b>OS Water Network Lines</b> Watercourse Form: Inland river Watercourse Length: 382.2 Watercourse Level: On ground surface Permanent: True Watercourse Name: Not Supplied Catchment Name: Aire and Calder Primacy: 1	A8NE (SE)	346	4	422255 422676
84	<b>OS Water Network Lines</b> Watercourse Form: Inland river Watercourse Length: 118.8 Watercourse Level: On ground surface Permanent: True Watercourse Name: Spen River Catchment Name: Aire and Calder Primacy: 1	A8NW (SW)	389	4	421647 422767
85	<b>OS Water Network Lines</b> Watercourse Form: Inland river Watercourse Length: 3.6 Watercourse Level: On ground surface Permanent: True Watercourse Name: Not Supplied Catchment Name: Aire and Calder Primacy: 1	A9NW (SE)	395	4	422382 422750
86	<b>OS Water Network Lines</b> Watercourse Form: Inland river Watercourse Length: 49.9 Watercourse Level: On ground surface Permanent: True Watercourse Name: Spen River Catchment Name: Aire and Calder Primacy: 1	A8NE (S)	420	4	422029 422522
87	<b>OS Water Network Lines</b> Watercourse Form: Inland river Watercourse Length: 14.0 Watercourse Level: On ground surface Permanent: True Watercourse Name: Not Supplied Catchment Name: Aire and Calder Primacy: 1	A8NE (S)	426	4	422080 422519
88	<b>OS Water Network Lines</b> Watercourse Form: Inland river Watercourse Length: 8.7 Watercourse Level: On ground surface Permanent: True Watercourse Name: Not Supplied Catchment Name: Aire and Calder Primacy: 1	A12SE (SW)	433	4	421566 422851
89	<b>OS Water Network Lines</b> Watercourse Form: Inland river Watercourse Length: 550.5 Watercourse Level: On ground surface Permanent: True Watercourse Name: Spen River Catchment Name: Aire and Calder Primacy: 1	A8NE (S)	439	4	422076 422505
90	<b>OS Water Network Lines</b> Watercourse Form: Inland river Watercourse Length: 482.1 Watercourse Level: On ground surface Permanent: True Watercourse Name: Spen River Catchment Name: Aire and Calder Primacy: 1	A12SE (SW)	440	4	421559 422847
91	<b>OS Water Network Lines</b> Watercourse Form: Inland river Watercourse Length: 243.7 Watercourse Level: On ground surface Permanent: True Watercourse Name: Spen River Catchment Name: Aire and Calder Primacy: 1	A12NE (W)	442	4	421381 423262



Map ID	Details	Quadrant Reference (Compass Direction)	Estimated Distance From Site	Contact	NGR
92	<b>OS Water Network Lines</b> Watercourse Form: Inland river Watercourse Length: 20.8 Watercourse Level: On ground surface Permanent: True Watercourse Name: Not Supplied Catchment Name: Aire and Calder Primacy: 1	A8NW (S)	443	4	421785 422561
93	<b>OS Water Network Lines</b> Watercourse Form: Inland river Watercourse Length: 4.7 Watercourse Level: Not Supplied Permanent: True Watercourse Name: Spen River Catchment Name: Aire and Calder Primacy: 1	A12NE (W)	444	4	421378 423255
94	<b>OS Water Network Lines</b> Watercourse Form: Inland river Watercourse Length: 54.6 Watercourse Level: On ground surface Permanent: True Watercourse Name: Not Supplied Catchment Name: Aire and Calder Primacy: 1	A8NW (S)	446	4	421728 422585
95	<b>OS Water Network Lines</b> Watercourse Form: Inland river Watercourse Length: 23.2 Watercourse Level: On ground surface Permanent: True Watercourse Name: Not Supplied Catchment Name: Aire and Calder Primacy: 1	A8NW (S)	446	4	421841 422536
96	<b>OS Water Network Lines</b> Watercourse Form: Inland river Watercourse Length: 5.4 Watercourse Level: On ground surface Permanent: True Watercourse Name: Not Supplied Catchment Name: Aire and Calder Primacy: 1	A8NW (SW)	458	4	421710 422592
97	<b>OS Water Network Lines</b> Watercourse Form: Inland river Watercourse Length: 10.7 Watercourse Level: On ground surface Permanent: True Watercourse Name: Not Supplied Catchment Name: Aire and Calder Primacy: 1	A8NE (S)	461	4	421977 422484
98	<b>OS Water Network Lines</b> Watercourse Form: Inland river Watercourse Length: 2.3 Watercourse Level: On ground surface Permanent: True Watercourse Name: Not Supplied Catchment Name: Aire and Calder Primacy: 1	A8NE (S)	466	4	421986 422478
99	<b>OS Water Network Lines</b> Watercourse Form: Inland river Watercourse Length: 18.1 Watercourse Level: On ground surface Permanent: True Watercourse Name: Not Supplied Catchment Name: Aire and Calder Primacy: 1	A8NE (S)	466	4	421986 422478
100	<b>OS Water Network Lines</b> Watercourse Form: Inland river Watercourse Length: 56.5 Watercourse Level: On ground surface Permanent: True Watercourse Name: Not Supplied Catchment Name: Aire and Calder Primacy: 1	A8NW (S)	472	4	421837 422509



Map ID	Details	Quadrant Reference (Compass Direction)	Estimated Distance From Site	Contact	NGR
101	<b>OS Water Network Lines</b> Watercourse Form: Inland river Watercourse Length: 17.5 Watercourse Level: On ground surface Permanent: True Watercourse Name: Not Supplied Catchment Name: Aire and Calder Primacy: 1	A8NW (SW)	497	4	421693 422556
102	<b>OS Water Network Lines</b> Watercourse Form: Inland river Watercourse Length: 177.3 Watercourse Level: On ground surface Permanent: True Watercourse Name: Not Supplied Catchment Name: Aire and Calder Primacy: 1	A8NW (S)	500	4	421738 422519
103	<b>OS Water Network Lines</b> Watercourse Form: Inland river Watercourse Length: 8.4 Watercourse Level: On ground surface Permanent: True Watercourse Name: Not Supplied Catchment Name: Aire and Calder Primacy: 1	A12NW (W)	645	4	421187 423376
104	<b>OS Water Network Lines</b> Watercourse Form: Inland river Watercourse Length: 262.6 Watercourse Level: On ground surface Permanent: True Watercourse Name: Spen River Catchment Name: Aire and Calder Primacy: 1	A12NW (W)	645	4	421187 423376
105	<b>OS Water Network Lines</b> Watercourse Form: Inland river Watercourse Length: 9.7 Watercourse Level: On ground surface Permanent: True Watercourse Name: Not Supplied Catchment Name: Aire and Calder Primacy: 1	A12SW (W)	783	4	421124 422909
106	<b>OS Water Network Lines</b> Watercourse Form: Inland river Watercourse Length: 27.2 Watercourse Level: On ground surface Permanent: True Watercourse Name: Not Supplied Catchment Name: Aire and Calder Primacy: 1	A12SW (SW)	784	4	421185 422798
107	<b>OS Water Network Lines</b> Watercourse Form: Lake Watercourse Length: 2.3 Watercourse Level: On ground surface Permanent: True Watercourse Name: Not Supplied Catchment Name: Aire and Calder Primacy: 1	A12SW (W)	791	4	421114 422912
108	<b>OS Water Network Lines</b> Watercourse Form: Inland river Watercourse Length: 16.6 Watercourse Level: On ground surface Permanent: True Watercourse Name: Not Supplied Catchment Name: Aire and Calder Primacy: 1	A12SW (W)	793	4	421112 422911
109	<b>OS Water Network Lines</b> Watercourse Form: Inland river Watercourse Length: 13.8 Watercourse Level: On ground surface Permanent: True Watercourse Name: Not Supplied Catchment Name: Aire and Calder Primacy: 1	A7NW (SW)	840	4	421144 422758



Map ID	Details	Quadrant Reference (Compass Direction)	Estimated Distance From Site	Contact	NGR
110	<b>OS Water Network Lines</b> Watercourse Form: Inland river Watercourse Length: 297.3 Watercourse Level: Not Supplied Permanent: True Watercourse Name: Not Supplied Catchment Name: Aire and Calder Primacy: 1	A17SW (W)	897	4	420957 423498
111	<b>OS Water Network Lines</b> Watercourse Form: Inland river Watercourse Length: 285.2 Watercourse Level: On ground surface Permanent: True Watercourse Name: Spen River Catchment Name: Aire and Calder Primacy: 1	A17SW (W)	897	4	420957 423498
112	<b>OS Water Network Lines</b> Watercourse Form: Inland river Watercourse Length: 1316.8 Watercourse Level: On ground surface Permanent: True Watercourse Name: Finching Dike Catchment Name: Aire and Calder Primacy: 1	A3NW (S)	955	4	421609 422052
113	<b>OS Water Network Lines</b> Watercourse Form: Inland river Watercourse Length: 2.8 Watercourse Level: On ground surface Permanent: True Watercourse Name: Not Supplied Catchment Name: Aire and Calder Primacy: 1	A3NE (S)	976	4	422140 421972
114	<b>OS Water Network Lines</b> Watercourse Form: Inland river Watercourse Length: 897.8 Watercourse Level: On ground surface Permanent: True Watercourse Name: Spen River Catchment Name: Aire and Calder Primacy: 1	A3NE (S)	976	4	422142 421972
115	<b>OS Water Network Lines</b> Watercourse Form: Inland river Watercourse Length: 9.8 Watercourse Level: On ground surface Permanent: True Watercourse Name: Not Supplied Catchment Name: Aire and Calder Primacy: 1	A4NW (S)	979	4	422345 422015
116	<b>OS Water Network Lines</b> Watercourse Form: Inland river Watercourse Length: 6.3 Watercourse Level: Underground Permanent: True Watercourse Name: Not Supplied Catchment Name: Aire and Calder Primacy: 1	A4NW (S)	988	4	422351 422007
117	<b>OS Water Network Lines</b> Watercourse Form: Inland river Watercourse Length: 70.6 Watercourse Level: On ground surface Permanent: True Watercourse Name: Not Supplied Catchment Name: Aire and Calder Primacy: 1	A4NW (S)	994	4	422355 422002



Map ID	Details	Quadrant Reference (Compass Direction)	Estimated Distance From Site	Contact	NGR
118	<p><b>BGS Recorded Landfill Sites</b></p> <p>Site Name: Carrlanes            Location: Off Heckmand Rd, Dewsbury, CLECKHEATON, West Yorkshire            Authority: British Geological Survey, National Geoscience Information Service            Ground Water: No threat to ground water            Surface Water: Threat to surface water            Geology: N/A            Positional Accuracy: Positioned by the supplier            Boundary Accuracy: Moderate</p>	A3NE (S)	908	-	422264 422064
119	<p><b>Historical Landfill Sites</b></p> <p>Licence Holder: Goxhill Tileries Limited            Location: Smithies Lane, Heckmondwike            Name: Goxhill Tileries Limited            Operator Location: Not Supplied            Boundary Accuracy: As Supplied            Provider Reference: EAHLD04165            First Input Date: 31st May 1984            Last Input Date: 31st December 1989            Specified Waste Type: Deposited Waste included Inert and Commercial Waste            EA Waste Ref: 0            Regis Ref: Not Supplied            WRC Ref: 4700/0842            BGS Ref: Not Supplied            Other Ref: 4700/0439</p>	A8NW (SW)	325	2	421759 422714
120	<p><b>Historical Landfill Sites</b></p> <p>Licence Holder: Goxhill Tileries Limited            Location: Off Smithies Lane, Heckmondwike            Name: Old Sewage Works            Operator Location: Not Supplied            Boundary Accuracy: As Supplied            Provider Reference: EAHLD04166            First Input Date: 31st December 1989            Last Input Date: 31st December 1990            Specified Waste Type: Deposited Waste included Inert Waste            EA Waste Ref: 0            Regis Ref: Not Supplied            WRC Ref: 4700/0830            BGS Ref: Not Supplied            Other Ref: 4700/0713</p>	A8NW (S)	378	2	421797 422627
121	<p><b>Historical Landfill Sites</b></p> <p>Licence Holder: Mr Howard Cook            Location: Liversedge Park Farm, Lodge Lane, Norristhorpe, Liversedge            Name: Disused Railway Cutting            Operator Location: Not Supplied            Boundary Accuracy: As Supplied            Provider Reference: EAHLD04247            First Input Date: 31st December 1990            Last Input Date: 31st December 1996            Specified Waste Type: Deposited Waste included Inert and Commercial Waste            EA Waste Ref: 0            Regis Ref: Not Supplied            WRC Ref: 4700/0823            BGS Ref: Not Supplied            Other Ref: 4700/0856</p>	A8NW (S)	528	2	421843 422448
122	<p><b>Historical Landfill Sites</b></p> <p>Licence Holder: Not Supplied            Location: Off Heckmondwike Road, Dewsbury, Cleckheaton, West Yorkshire            Name: Carr Lane            Operator Location: Not Supplied            Boundary Accuracy: As Supplied            Provider Reference: EAHLD31667            First Input Date: 11th July 1972            Last Input Date: Not Supplied            Specified Waste Type: Deposited Waste included Commercial Waste            EA Waste Ref: 0            Regis Ref: Not Supplied            WRC Ref: Not Supplied            BGS Ref: 1883            Other Ref: Not Supplied</p>	A3NE (S)	908	2	422264 422064



Map ID	Details	Quadrant Reference (Compass Direction)	Estimated Distance From Site	Contact	NGR
123	<p><b>Licensed Waste Management Facilities (Landfill Boundaries)</b></p> <p>Name: Lower Spen Valley Licence Number: 61058 Location: Lower Spen Valley, Park Road, Ravensthorpe, Dewsbury, West Yorkshire, WF12 Licence Holder: Kirklees Council Authority: Environment Agency - North East Region, Yorkshire Area Site Category: Household, Commercial And Industrial Waste Landfills Max Input Rate: Not Supplied <b>Licence Status: Issued</b> Issued: 1st April 1996 Positional Accuracy: Positioned by the supplier Boundary Accuracy: As Supplied</p>	A9SW (S)	864	2	422333 422132
124	<p><b>Licensed Waste Management Facilities (Locations)</b></p> <p>Licence Number: 65064 Location: Heckmondwike Autos, Smithies Lane, Heckmondwike, West Yorkshire, WF16 0PN Operator Name: Ahmed Naseer Operator Location: Not Supplied Authority: Environment Agency - North East Region, Yorkshire Area Site Category: Metal Recycling Sites (Vehicle Dismantlers) <b>Licence Status: Issued</b> Issued: 7th October 1999 Last Modified: Not Supplied Expires: Not Supplied Suspended: Not Supplied Revoked: Not Supplied Surrendered: Not Supplied IPPC Reference: Not Supplied Positional Accuracy: Located by supplier to within 100m</p>	A13SW (S)	104	2	421900 422900
125	<p><b>Licensed Waste Management Facilities (Locations)</b></p> <p>Licence Number: 61019 Location: 10 Wakley Lane, Heckmondwike, West Yorkshire, WF16 0NL Operator Name: M Andrews Operator Location: Not Supplied Authority: Environment Agency - North East Region, Yorkshire Area Site Category: Metal Recycling Sites (Vehicle Dismantlers) <b>Licence Status: Revoked</b> Issued: 19th July 1996 Last Modified: Not Supplied Expires: 16th May 2011 Suspended: Not Supplied Revoked: 26th May 2011 Surrendered: Not Supplied IPPC Reference: Not Supplied Positional Accuracy: Located by supplier to within 10m</p>	A13SW (W)	146	2	421755 423101
126	<p><b>Licensed Waste Management Facilities (Locations)</b></p> <p>Licence Number: 102051 Location: Unit 17, Flush Mills, Westgate, Heckmondwike, West Yorkshire, WF16 0EP Operator Name: Sunersol Ltd Operator Location: Not Supplied Authority: Environment Agency - North East Region, Yorkshire Area Site Category: WEEE treatment facility <b>Licence Status: Expired</b> Issued: 23rd March 2011 Last Modified: 11th April 2012 Expires: Not Supplied Suspended: Not Supplied Revoked: Not Supplied Surrendered: Not Supplied IPPC Reference: Not Supplied Positional Accuracy: Manually corrected supplier location</p>	A13NW (NW)	261	2	421600 423400
127	<p><b>Licensed Waste Management Facilities (Locations)</b></p> <p>Licence Number: 61041 Location: Walkley Mills, Spen Vale Street, Heckmondwike, West Yorkshire, WF16 0PS Operator Name: Norver Paints Limited Operator Location: Not Supplied Authority: Environment Agency - North East Region, Yorkshire Area Site Category: Treatment - Chemical <b>Licence Status: Surrendered</b> Issued: 10th June 1993 Last Modified: Not Supplied Expires: Not Supplied Suspended: Not Supplied Revoked: Not Supplied Surrendered: 30th April 1997 IPPC Reference: Not Supplied Positional Accuracy: Located by supplier to within 10m</p>	A8NW (SW)	301	2	421746 422776



Map ID	Details	Quadrant Reference (Compass Direction)	Estimated Distance From Site	Contact	NGR
128	<p><b>Licensed Waste Management Facilities (Locations)</b></p> <p>Licence Number: 402187            Location: Former Spenborough S T W, Smithies Lane, Heckmondwike, West Yorkshire, WF16 0PR            Operator Name: The Dome Regeneration Co Ltd            Operator Location: Not Supplied            Authority: Environment Agency - North East Region, Yorkshire Area            Site Category: Use of waste in a deposit for recovery op  <b>Licence Status: Issued</b>            Issued: 8th July 2015            Last Modified: Not Supplied            Expires: Not Supplied            Suspended: Not Supplied            Revoked: Not Supplied            Surrendered: Not Supplied            IPPC Reference: Not Supplied            Positional Accuracy: Located by supplier to within 10m</p>	A8SE (S)	536	2	421994 422407
	<p><b>Local Authority Landfill Coverage</b></p> <p>Name: Kirklees Metropolitan Borough Council            - Has not been able to supply Landfill data</p>		0	5	421942 423118
129	<p><b>Registered Landfill Sites</b></p> <p>Licence Holder: Goxhill Tileries Ltd            Licence Reference: 439            Site Location: Station Lane (Smithies Lane), Heckmondwike, West Yorkshire, Wf16 0pu            Licence Easting: 421700            Licence Northing: 422700            Operator Location: As Site Address            Authority: Environment Agency - North East Region, Ridings Area            Site Category: Landfill            Max Input Rate: Undefined            Waste Source: Waste produced/controlled by licence holder            Restrictions:            Status: Licence lapsed/cancelled/defunct/not applicable/surrenderedCancelled            Dated: 1st May 1984            Preceded By: Not Given            Licence:            Superseded By: Not Given            Licence:            Positional Accuracy: Manually positioned to the road within the address or location            Boundary Accuracy: Not Applicable            Authorised Waste: Excavated Natural Materials \$            Tile Waste            Prohibited Waste: Liable To Cause Enviromental Hazards            Poisonous, Noxious, Polluting Wastes</p>	A8NW (SW)	385	2	421700 422700
130	<p><b>Registered Landfill Sites</b></p> <p>Licence Holder: Goxhill Tileries Ltd            Licence Reference: 713            Site Location: Old Sewage Works, Off Smithies Lane, Heckmondwike, West Yorkshire            Licence Easting: 421770            Licence Northing: 422600            Operator Location: Station Lane (Smithies Lane), Heckmondwike, West Yorkshire, Wf16 0pu            Authority: Environment Agency - North East Region, Ridings Area            Site Category: Landfill            Max Input Rate: Undefined            Waste Source: No known restriction on source of waste            Restrictions:            Status: Licence lapsed/cancelled/defunct/not applicable/surrenderedCancelled            Dated: 1st December 1989            Preceded By: Not Given            Licence:            Superseded By: Not Given            Licence:            Positional Accuracy: Manually positioned to the address or location            Boundary Accuracy: Not Applicable            Authorised Waste: Solid Broken Concrete Tiles            Solid Subsoil            Waste Concrete Mix            Waste Sand            Prohibited Waste: Liable To Cause Environmental Hazards            Poisonous, Noxious, Polluting Wastes</p>	A8NW (S)	418	2	421770 422600



Map ID	Details	Quadrant Reference (Compass Direction)	Estimated Distance From Site	Contact	NGR
131	<p><b>Registered Landfill Sites</b></p> <p>Licence Holder: H Cook            Licence Reference: 856            Site Location: Liversedge Park Farm, Lodge Lane, Norristhorpe, Liversedge, West Yorkshire            Licence Easting: 421850            Licence Northing: 422200            Operator Location: As Site Address            Authority: Environment Agency - North East Region, Ridings Area            Site Category: Landfill            Max Input Rate: Medium (Equal to or greater than 25,000 and less than 75,000 tonnes per year)            Waste Source: No known restriction on source of waste            Restrictions:            Status: Licence lapsed/cancelled/defunct/not applicable/surrenderedCancelled            Dated: 1st October 1990            Preceded By: Not Given            Licence:            Superseded By: Not Given            Licence:            Positional Accuracy: Manually positioned to the address or location            Boundary Accuracy: Not Applicable            Authorised Waste: Construction And Demolition Wastes            Excavation Wastes</p>	A8SW (S)	763	2	421850 422200
132	<p><b>Registered Waste Treatment or Disposal Sites</b></p> <p>Licence Holder: M Andrews            Licence Reference: 986            Site Location: Heckmondwike Commercial Spares, 10 Walkley Lane, Heckmondwike, West Yorkshire            Operator Location: Whiteacre Farm, Pitts Lane, Hartshead, Brighouse, West Yorkshire            Authority: Environment Agency - North East Region, Ridings Area            Site Category: Scrapyard            Max Input Rate: Very Small (Less than 10,000 tonnes per year)            Waste Source: No known restriction on source of waste            Restrictions:            Licence Status: Operational as far as is knownOperational            Dated: 1st July 1996            Preceded By: Not Given            Licence:            Superseded By: Not Given            Licence:            Positional Accuracy: Manually positioned to the address or location            Boundary Quality: Not Supplied            Authorised Waste: Tyres            Undrained Batteries            Wagons &amp; Trailers            Prohibited Waste: Max.Storage In Licence            Max.Waste Permitted By Licence            Special Wastes (As In '96 Regs) N.O.S            Waste N.O.S.</p>	A13NW (W)	146	2	421740 423120
133	<p><b>Registered Waste Treatment or Disposal Sites</b></p> <p>Licence Holder: Norver Paints Ltd            Licence Reference: 1246            Site Location: Walkley Mills, Spen Vale Street, HECKMONDWIKE, West Yorkshire, WF16 0PS            Operator Location: As Site Address            Authority: Environment Agency - North East Region, Ridings Area            Site Category: Transfer - with treatment            Max Input Rate: Very Small (Less than 10,000 tonnes per year)            Waste Source: No known restriction on source of waste            Restrictions:            Licence Status: Licence has completion certificateSurrendered            Dated: 1st June 1993            Preceded By: Not Given            Licence:            Superseded By: Not Given            Licence:            Positional Accuracy: Manually positioned to the address or location            Boundary Quality: Not Supplied            Authorised Waste: Max.Storage In Licence            Max.Waste Permitted By Licence            Paint Making Materials            Surplus/Redundant Paint</p>	A13SW (SW)	244	2	421800 422800



Map ID	Details	Quadrant Reference (Compass Direction)	Estimated Distance From Site	Contact	NGR
134	<p><b>Registered Waste Treatment or Disposal Sites</b></p> <p>Licence Holder: Naseer Ahmed            Licence Reference: EAWML65064            Site Location: Heckmondwike Autos, Smithies Lane, Heckmondwike, West Yorkshire            Operator Location: Heckmondwike Autos, Smithies Lane, Heckmondwike, West Yorkshire            Authority: Environment Agency - North East Region, Ridings Area            Site Category: Scrapyard            Max Input Rate: Very Small (Less than 10,000 tonnes per year)            Waste Source: No known restriction on source of waste            Restrictions:            Licence Status: Operational as far as is knownOperational            Dated: 7th October 1999            Preceded By: Not Given            Licence:            Superseded By: Not Given            Licence:            Positional Accuracy: Manually positioned to the road within the address or location            Boundary Quality: Not Supplied            Authorised Waste: Maximum Storage In Licence            Maximum Waste Permitted By Licence            Unroadworthy/Scrap Vehicles/Components            Prohibited Waste: Other Waste/Waste Not Otherwise Specified            Waste Likely To Pollute Environment            Waste With Potential To Harm Human Health</p>	A8NW (S)	318	2	421800 422700
135	<p><b>Registered Waste Treatment or Disposal Sites</b></p> <p>Licence Holder: Fred Watson &amp; Co Ltd            Licence Reference: 1199            Site Location: Grove Mills, High Street, Heckmondwike, West Yorkshire            Operator Location: As Site Address            Authority: Environment Agency - North East Region, Ridings Area            Site Category: Storage            Max Input Rate: Very Small (Less than 10,000 tonnes per year)            Waste Source: No known restriction on source of waste            Restrictions:            Licence Status: Site exempt from licenceExempt            Dated: 1st December 1992            Preceded By: Not Given            Licence:            Superseded By: Not Given            Licence:            Positional Accuracy: Manually positioned to the address or location            Boundary Quality: Not Supplied            Authorised Waste: Liable To Cause Environmental Hazards            Max.Storage            Poisonous, Noxious, Polluting Wastes            Redundant/Rejected/Surplus Textiles</p>	A18SE (N)	380	2	421994 423643



## Hazardous Substances

Map ID	Details	Quadrant Reference (Compass Direction)	Estimated Distance From Site	Contact	NGR
136	<p><b>Control of Major Accident Hazards Sites (COMAH)</b></p> <p>Name: Rohm &amp; Haas (Uk) Ltd Location: Heckmondwike Road, DEWSBURY, West Yorkshire, WF13 3NG Reference: 1034512 Type: Lower Tier Status: <b>Active</b> Positional Accuracy: Automatically positioned to the address</p>	A9NW (SE)	508	6	422430 422625
137	<p><b>Control of Major Accident Hazards Sites (COMAH)</b></p> <p>Name: Rohm Hass Uk Ltd Location: Heckmondwike Road, DEWSBURY, West Yorkshire, WF13 3NG Reference: Not Supplied Type: Lower Tier Status: <b>Record Ceased To Be Supplied Under COMAH Regulations</b> Positional Accuracy: Manually positioned to the road within the address or location</p>	A9NW (SE)	584	6	422477 422563
138	<p><b>Notification of Installations Handling Hazardous Substances (NIHHS)</b></p> <p>Name: Transco Location: Heckmondwike Holder Station, Wormald Street, LIVERSEDGE, West Yorkshire, WF15 6BQ Status: <b>Not Active</b> Positional Accuracy: Manually positioned to the address or location</p>	A17SW (NW)	804	6	421062 423523
139	<p><b>Planning Hazardous Substance Consents</b></p> <p>Name: Rohm &amp; Haas (Uk) Ltd Location: Heckmondwicke Road, Dewsbury, West Yorkshire, Wf13 3 Authority: Kirklees Metropolitan Borough Council, Planning Services Application Ref: 2000/51/93335/Eo Hazardous Substance: Part A, Toxic Substance, Acrylonitrile, where amount held is greater than or equal to 20 tonnes Maximum Quantity: 0 Application date: 9th November 2000 Decision: <b>Deemed Consent Granted</b> Positional Accuracy: Manually positioned to the address or location</p>	A9NW (SE)	476	5	422330 422570
139	<p><b>Planning Hazardous Substance Consents</b></p> <p>Name: Rohm &amp; Haas (Uk) Limited Location: Heckmondwike Road, DEWSBURY, . Authority: Kirklees Metropolitan Borough Council, Planning Services Application Ref: 99/50/93038/E0 Hazardous Substance: Toxic Maximum Quantity: 165 Application date: 9th November 1999 Decision: <b>Deemed Consent Granted</b> Positional Accuracy: Located by supplier to within 10m</p>	A9NW (SE)	476	5	422330 422570
139	<p><b>Planning Hazardous Substance Consents</b></p> <p>Name: Rohm &amp; Haas (Uk) Limited Location: Heckmondwike Road, DEWSBURY, . Authority: Kirklees Metropolitan Borough Council, Planning Services Application Ref: 99/50/93038/E0 Hazardous Substance: Dangerous for the environment (very toxic to aquatic organisms) Maximum Quantity: 73 Application date: 9th November 1999 Decision: <b>Deemed Consent Granted</b> Positional Accuracy: Located by supplier to within 10m</p>	A9NW (SE)	476	5	422330 422570
139	<p><b>Planning Hazardous Substance Consents</b></p> <p>Name: Rohm &amp; Haas (Uk) Limited Location: Heckmondwike Road, DEWSBURY, . Authority: Kirklees Metropolitan Borough Council, Planning Services Application Ref: 99/50/93038 Hazardous Substance: Dangerous for the environment (very toxic to aquatic organisms) Maximum Quantity: 148 Application date: 9th November 1999 Decision: <b>Deemed Consent Granted</b> Positional Accuracy: Located by supplier to within 10m</p>	A9NW (SE)	476	5	422330 422570
140	<p><b>Planning Hazardous Substance Consents</b></p> <p>Name: British Gas Location: North Eastern, Wormald Street, Heckmondwike, West Yorkshire, Wf15 6be Authority: Kirklees Metropolitan Borough Council, Planning Services Application Ref: 92/50/04974/Ao Hazardous Substance: Liquefied extremely flammable gas (including LPG) and natural gas (whether liquefied or not) Maximum Quantity: 25 Application date: 18th November 1992 Decision: <b>Deemed Consent Granted</b> Positional Accuracy: Manually positioned to the address or location</p>	A17SW (NW)	802	5	421061 423515



## Hazardous Substances

Map ID	Details	Quadrant Reference (Compass Direction)	Estimated Distance From Site	Contact	NGR
140	<p><b>Planning Hazardous Substance Consents</b></p> <p>Name: Bg Transco Plc Location: Heckmondwike Holder Station, Wakefield Road/Wormald Street, . Authority: Kirklees Metropolitan Borough Council, Planning Services Application Ref: 2000/52/91097/Eo Hazardous Substance: Liquefied extremely flammable gas (including LPG) and natural gas (whether liquefied or not) Maximum Quantity: 25 Application date: 3rd April 2000 <b>Decision: Deemed Consent Granted</b> Positional Accuracy: Located by supplier to within 10m</p>	A17SW (NW)	804	5	421060 423520



Map ID	Details	Quadrant Reference (Compass Direction)	Estimated Distance From Site	Contact	NGR
	<b>BGS 1:625,000 Solid Geology</b> Description: Pennine Lower Coal Measures Formation And South Wales Lower Coal Measures Formation (Undifferentiated)	A13NE (NE)	0	1	421942 423118
141	<b>BGS Recorded Mineral Sites</b> Site Name: Cawley Hill Location: , Heckmondwike, Heckmondwike, Yorkshire Source: British Geological Survey, National Geoscience Information Service Reference: 73752 Type: Opencast <b>Status: Ceased</b> Operator: Not Supplied Operator Location: Not Supplied Periodic Type: Carboniferous Geology: Pennine Lower Coal Measures Formation Commodity: Sandstone Positional Accuracy: Located by supplier to within 10m	A13NE (E)	91	1	422089 423169
142	<b>BGS Recorded Mineral Sites</b> Site Name: Cawley Hill Location: , Heckmondwike, Heckmondwike, Yorkshire Source: British Geological Survey, National Geoscience Information Service Reference: 73753 Type: Opencast <b>Status: Ceased</b> Operator: Not Supplied Operator Location: Not Supplied Periodic Type: Carboniferous Geology: Pennine Lower Coal Measures Formation Commodity: Sandstone Positional Accuracy: Located by supplier to within 10m	A13NE (NE)	180	1	422117 423297
143	<b>BGS Recorded Mineral Sites</b> Site Name: The Bottoms Location: , Dewsbury Moor, Batley, Yorkshire Source: British Geological Survey, National Geoscience Information Service Reference: 73776 Type: Opencast <b>Status: Ceased</b> Operator: Not Supplied Operator Location: Not Supplied Periodic Type: Carboniferous Geology: Pennine Coal Measures Group Commodity: Coal - Deep Positional Accuracy: Located by supplier to within 10m	A13SE (SE)	225	1	422246 422855
144	<b>BGS Recorded Mineral Sites</b> Site Name: Cater Mill Location: , Heckmondwike, Heckmondwike, Yorkshire Source: British Geological Survey, National Geoscience Information Service Reference: 73754 Type: Opencast <b>Status: Ceased</b> Operator: Not Supplied Operator Location: Not Supplied Periodic Type: Carboniferous Geology: Pennine Coal Measures Group Commodity: Coal - Deep Positional Accuracy: Located by supplier to within 10m	A13SW (SW)	285	1	421689 422937
145	<b>BGS Recorded Mineral Sites</b> Site Name: Crawley Hill Location: , Heckmondwike, West Yorkshire Source: British Geological Survey, National Geoscience Information Service Reference: 109814 Type: Opencast <b>Status: Ceased</b> Operator: Not Supplied Operator Location: Not Supplied Periodic Type: Carboniferous Geology: Pennine Lower Coal Measures Formation Commodity: Sandstone Positional Accuracy: Located by supplier to within 10m	A13NE (NE)	316	1	422253 423337



Map ID	Details	Quadrant Reference (Compass Direction)	Estimated Distance From Site	Contact	NGR
146	<p><b>BGS Recorded Mineral Sites</b></p> <p>Site Name: Cawley Hill            Location: , Heckmondwike, Heckmondwike, Yorkshire            Source: British Geological Survey, National Geoscience Information Service            Reference: 72763            Type: Opencast  <b>Status: Ceased</b>            Operator: Not Supplied            Operator Location: Not Supplied            Periodic Type: Carboniferous            Geology: Lepton Edge Rock            Commodity: Sandstone            Positional Accuracy: Located by supplier to within 10m</p>	A14NW (E)	343	1	422325 423261
147	<p><b>BGS Recorded Mineral Sites</b></p> <p>Site Name: Lower Mill            Location: , Norristhorpe, Batley, West Yorkshire            Source: British Geological Survey, National Geoscience Information Service            Reference: 73774            Type: Opencast  <b>Status: Ceased</b>            Operator: Not Supplied            Operator Location: Not Supplied            Periodic Type: Carboniferous            Geology: Pennine Coal Measures Group            Commodity: Coal - Deep            Positional Accuracy: Located by supplier to within 10m</p>	A8NW (SW)	353	1	421711 422736
148	<p><b>BGS Recorded Mineral Sites</b></p> <p>Site Name: Lower Smithies            Location: , Heckmondwike, Yorkshire            Source: British Geological Survey, National Geoscience Information Service            Reference: 73803            Type: Opencast  <b>Status: Ceased</b>            Operator: Not Supplied            Operator Location: Not Supplied            Periodic Type: Carboniferous            Geology: Pennine Lower Coal Measures Formation            Commodity: Sandstone            Positional Accuracy: Located by supplier to within 10m</p>	A8NW (SW)	386	1	421722 422676
149	<p><b>BGS Recorded Mineral Sites</b></p> <p>Site Name: Park Colliery            Location: , Dewsbury Moor, Batley, Yorkshire            Source: British Geological Survey, National Geoscience Information Service            Reference: 73777            Type: Opencast  <b>Status: Ceased</b>            Operator: Not Supplied            Operator Location: Not Supplied            Periodic Type: Carboniferous            Geology: Pennine Coal Measures Group            Commodity: Coal - Deep            Positional Accuracy: Located by supplier to within 10m</p>	A8NE (S)	393	1	421970 422553
150	<p><b>BGS Recorded Mineral Sites</b></p> <p>Site Name: Lower Smithies            Location: , Heckmondwike, Yorkshire            Source: British Geological Survey, National Geoscience Information Service            Reference: 73804            Type: Opencast  <b>Status: Ceased</b>            Operator: Not Supplied            Operator Location: Not Supplied            Periodic Type: Carboniferous            Geology: Pennine Lower Coal Measures Formation            Commodity: Sandstone            Positional Accuracy: Located by supplier to within 10m</p>	A8NW (S)	411	1	421768 422609
151	<p><b>BGS Recorded Mineral Sites</b></p> <p>Site Name: Goose Hill            Location: , Heckmondwike, Yorkshire            Source: British Geological Survey, National Geoscience Information Service            Reference: 73746            Type: Opencast  <b>Status: Ceased</b>            Operator: Not Supplied            Operator Location: Not Supplied            Periodic Type: Carboniferous            Geology: Pennine Coal Measures Group            Commodity: Coal - Deep            Positional Accuracy: Located by supplier to within 10m</p>	A18SW (N)	434	1	421707 423697



Map ID	Details	Quadrant Reference (Compass Direction)	Estimated Distance From Site	Contact	NGR
152	<p><b>BGS Recorded Mineral Sites</b></p> <p>Site Name: Lower Mill            Location: , Norristhorpe, Batley, West Yorkshire            Source: British Geological Survey, National Geoscience Information Service            Reference: 73775            Type: Opencast  <b>Status: Ceased</b>            Operator: Not Supplied            Operator Location: Not Supplied            Periodic Type: Carboniferous            Geology: Pennine Coal Measures Group            Commodity: Coal - Deep            Positional Accuracy: Located by supplier to within 10m</p>	A7NE (SW)	553	1	421586 422576
153	<p><b>BGS Recorded Mineral Sites</b></p> <p>Site Name: Killpin Hill            Location: , Heckmondwike, Heckmondwike, Yorkshire            Source: British Geological Survey, National Geoscience Information Service            Reference: 72762            Type: Opencast  <b>Status: Ceased</b>            Operator: Not Supplied            Operator Location: Not Supplied            Periodic Type: Carboniferous            Geology: Lepton Edge Rock            Commodity: Sandstone            Positional Accuracy: Located by supplier to within 10m</p>	A14NW (NE)	581	1	422538 423368
154	<p><b>BGS Recorded Mineral Sites</b></p> <p>Site Name: Berry Hill            Location: , Liversedge, Batley, West Yorkshire            Source: British Geological Survey, National Geoscience Information Service            Reference: 73802            Type: Opencast  <b>Status: Ceased</b>            Operator: Not Supplied            Operator Location: Not Supplied            Periodic Type: Carboniferous            Geology: Pennine Coal Measures Group            Commodity: Coal - Deep            Positional Accuracy: Located by supplier to within 10m</p>	A12NW (W)	715	1	421108 423284
155	<p><b>BGS Recorded Mineral Sites</b></p> <p>Site Name: Common Side            Location: , Heckmondwike, Yorkshire            Source: British Geological Survey, National Geoscience Information Service            Reference: 73744            Type: Opencast  <b>Status: Ceased</b>            Operator: Not Supplied            Operator Location: Not Supplied            Periodic Type: Carboniferous            Geology: Pennine Coal Measures Group            Commodity: Coal - Deep            Positional Accuracy: Located by supplier to within 10m</p>	A17NE (NW)	716	1	421396 423840
155	<p><b>BGS Recorded Mineral Sites</b></p> <p>Site Name: Common Side            Location: , Heckmondwike, Yorkshire            Source: British Geological Survey, National Geoscience Information Service            Reference: 73743            Type: Opencast  <b>Status: Ceased</b>            Operator: Not Supplied            Operator Location: Not Supplied            Periodic Type: Carboniferous            Geology: Pennine Coal Measures Group            Commodity: Coal - Deep            Positional Accuracy: Located by supplier to within 10m</p>	A17NE (NW)	721	1	421376 423831
155	<p><b>BGS Recorded Mineral Sites</b></p> <p>Site Name: Common Side            Location: , Heckmondwike, Yorkshire            Source: British Geological Survey, National Geoscience Information Service            Reference: 73745            Type: Opencast  <b>Status: Ceased</b>            Operator: Not Supplied            Operator Location: Not Supplied            Periodic Type: Carboniferous            Geology: Pennine Coal Measures Group            Commodity: Coal - Deep            Positional Accuracy: Located by supplier to within 10m</p>	A17NE (NW)	734	1	421394 423861



Map ID	Details	Quadrant Reference (Compass Direction)	Estimated Distance From Site	Contact	NGR
156	<p><b>BGS Recorded Mineral Sites</b></p> <p>Site Name: Forest Hall            Location: , Heckmondwike, Yorkshire            Source: British Geological Survey, National Geoscience Information Service            Reference: 73747            Type: Opencast  <b>Status: Ceased</b>            Operator: Not Supplied            Operator Location: Not Supplied            Periodic Type: Carboniferous            Geology: Pennine Coal Measures Group            Commodity: Coal - Deep            Positional Accuracy: Located by supplier to within 10m</p>	A18NW (N)	720	1	421908 424008
157	<p><b>BGS Recorded Mineral Sites</b></p> <p>Site Name: Staincliffe            Location: , Heckmondwyke, Heckmondwike, Yorkshire            Source: British Geological Survey, National Geoscience Information Service            Reference: 71988            Type: Opencast  <b>Status: Ceased</b>            Operator: Not Supplied            Operator Location: Not Supplied            Periodic Type: Carboniferous            Geology: Birstall Rock            Commodity: Sandstone            Positional Accuracy: Located by supplier to within 10m</p>	A19SE (NE)	737	1	422667 423458
158	<p><b>BGS Recorded Mineral Sites</b></p> <p>Site Name: Common Side            Location: , Heckmondwike, Heckmondwike, Yorkshire            Source: British Geological Survey, National Geoscience Information Service            Reference: 73750            Type: Opencast  <b>Status: Ceased</b>            Operator: Not Supplied            Operator Location: Not Supplied            Periodic Type: Carboniferous            Geology: Pennine Lower Coal Measures Formation            Commodity: Sandstone            Positional Accuracy: Located by supplier to within 10m</p>	A14SE (E)	755	1	422797 423041
159	<p><b>BGS Recorded Mineral Sites</b></p> <p>Site Name: Park Farm            Location: , Dewsbury, West Yorkshire            Source: British Geological Survey, National Geoscience Information Service            Reference: 109813            Type: Opencast  <b>Status: Ceased</b>            Operator: Not Supplied            Operator Location: Not Supplied            Periodic Type: Carboniferous            Geology: Pennine Lower Coal Measures Formation            Commodity: Sandstone            Positional Accuracy: Located by supplier to within 10m</p>	A8SW (S)	781	1	421679 422239
160	<p><b>BGS Recorded Mineral Sites</b></p> <p>Site Name: Noris Hill            Location: , Norrithorpe, Batley, West Yorkshire            Source: British Geological Survey, National Geoscience Information Service            Reference: 73773            Type: Opencast  <b>Status: Ceased</b>            Operator: Not Supplied            Operator Location: Not Supplied            Periodic Type: Carboniferous            Geology: Pennine Coal Measures Group            Commodity: Coal - Deep            Positional Accuracy: Located by supplier to within 10m</p>	A7NW (SW)	907	1	421067 422753
161	<p><b>BGS Recorded Mineral Sites</b></p> <p>Site Name: Nun Royd            Location: , Heckmondwike, Heckmondwike, Yorkshire            Source: British Geological Survey, National Geoscience Information Service            Reference: 73738            Type: Opencast  <b>Status: Ceased</b>            Operator: Not Supplied            Operator Location: Not Supplied            Periodic Type: Carboniferous            Geology: Pennine Lower Coal Measures Formation            Commodity: Sandstone            Positional Accuracy: Located by supplier to within 10m</p>	A22SE (N)	926	1	421547 424163



Map ID	Details	Quadrant Reference (Compass Direction)	Estimated Distance From Site	Contact	NGR
162	<b>BGS Recorded Mineral Sites</b> Site Name: Noris Hill Location: , Norristhorpe, Batley, West Yorkshire Source: British Geological Survey, National Geoscience Information Service Reference: 73772 Type: Opencast <b>Status: Ceased</b> Operator: Not Supplied Operator Location: Not Supplied Periodic Type: Carboniferous Geology: Pennine Coal Measures Group Commodity: Coal - Deep Positional Accuracy: Located by supplier to within 10m	A7NW (SW)	950	1	421046 422706
163	<b>BGS Recorded Mineral Sites</b> Site Name: Mount Pleasant Wood Location: , Norristhorpe, Batley, West Yorkshire Source: British Geological Survey, National Geoscience Information Service Reference: 73771 Type: Opencast <b>Status: Ceased</b> Operator: Not Supplied Operator Location: Not Supplied Periodic Type: Carboniferous Geology: Pennine Coal Measures Group Commodity: Coal - Deep Positional Accuracy: Located by supplier to within 10m	A7NW (W)	954	1	421010 422758
	<b>Coal Mining Affected Areas</b> Description: In an area which may be affected by coal mining activity. It is recommended that a coal mining report is obtained from the Coal Authority. Contact details are included in the Useful Contacts section of this report.	A13NE (NE)	0	7	421942 423118
	<b>Mining Instability</b> Mining Evidence: Inconclusive Coal Mining Source: Ove Arup & Partners Boundary Quality: As Supplied	A13NE (NE)	0	-	421942 423118
	<b>Non Coal Mining Areas of Great Britain</b> No Hazard				
	<b>Potential for Collapsible Ground Stability Hazards</b> Hazard Potential: Very Low Source: British Geological Survey, National Geoscience Information Service	A13NE (NE)	0	1	421942 423118
	<b>Potential for Collapsible Ground Stability Hazards</b> Hazard Potential: No Hazard Source: British Geological Survey, National Geoscience Information Service	A13SW (S)	204	1	421840 422792
	<b>Potential for Compressible Ground Stability Hazards</b> Hazard Potential: No Hazard Source: British Geological Survey, National Geoscience Information Service	A13NE (NE)	0	1	421942 423118
	<b>Potential for Compressible Ground Stability Hazards</b> Hazard Potential: Very Low Source: British Geological Survey, National Geoscience Information Service	A13SE (E)	81	1	422110 423086
	<b>Potential for Compressible Ground Stability Hazards</b> Hazard Potential: Very Low Source: British Geological Survey, National Geoscience Information Service	A13SW (SW)	90	1	421826 422966
	<b>Potential for Compressible Ground Stability Hazards</b> Hazard Potential: Moderate Source: British Geological Survey, National Geoscience Information Service	A13SW (S)	222	1	421838 422793
	<b>Potential for Ground Dissolution Stability Hazards</b> Hazard Potential: No Hazard Source: British Geological Survey, National Geoscience Information Service	A13NE (NE)	0	1	421942 423118
	<b>Potential for Landslide Ground Stability Hazards</b> Hazard Potential: Moderate Source: British Geological Survey, National Geoscience Information Service	A13NE (NE)	0	1	421953 423127
	<b>Potential for Landslide Ground Stability Hazards</b> Hazard Potential: Low Source: British Geological Survey, National Geoscience Information Service	A13NE (NE)	0	1	421942 423118
	<b>Potential for Landslide Ground Stability Hazards</b> Hazard Potential: Very Low Source: British Geological Survey, National Geoscience Information Service	A13NE (SW)	0	1	421940 423117



Map ID	Details	Quadrant Reference (Compass Direction)	Estimated Distance From Site	Contact	NGR
	<b>Potential for Landslide Ground Stability Hazards</b> Hazard Potential: Very Low Source: British Geological Survey, National Geoscience Information Service	A13SE (SE)	222	1	422222 422820
	<b>Potential for Landslide Ground Stability Hazards</b> Hazard Potential: Low Source: British Geological Survey, National Geoscience Information Service	A13SW (S)	222	1	421838 422793
	<b>Potential for Running Sand Ground Stability Hazards</b> Hazard Potential: No Hazard Source: British Geological Survey, National Geoscience Information Service	A13NE (NE)	0	1	421942 423118
	<b>Potential for Running Sand Ground Stability Hazards</b> Hazard Potential: Very Low Source: British Geological Survey, National Geoscience Information Service	A13SE (E)	81	1	422110 423086
	<b>Potential for Running Sand Ground Stability Hazards</b> Hazard Potential: Very Low Source: British Geological Survey, National Geoscience Information Service	A13SW (SW)	90	1	421826 422966
	<b>Potential for Running Sand Ground Stability Hazards</b> Hazard Potential: Low Source: British Geological Survey, National Geoscience Information Service	A13SW (S)	222	1	421838 422793
	<b>Potential for Shrinking or Swelling Clay Ground Stability Hazards</b> Hazard Potential: No Hazard Source: British Geological Survey, National Geoscience Information Service	A13SW (SW)	0	1	421902 423092
	<b>Potential for Shrinking or Swelling Clay Ground Stability Hazards</b> Hazard Potential: Very Low Source: British Geological Survey, National Geoscience Information Service	A13NE (NE)	0	1	421942 423118
	<b>Potential for Shrinking or Swelling Clay Ground Stability Hazards</b> Hazard Potential: No Hazard Source: British Geological Survey, National Geoscience Information Service	A13NE (E)	64	1	422064 423159
	<b>Potential for Shrinking or Swelling Clay Ground Stability Hazards</b> Hazard Potential: No Hazard Source: British Geological Survey, National Geoscience Information Service	A13SW (SW)	149	1	421781 422963
	<b>Potential for Shrinking or Swelling Clay Ground Stability Hazards</b> Hazard Potential: No Hazard Source: British Geological Survey, National Geoscience Information Service	A13NW (NW)	168	1	421726 423402
	<b>Radon Potential - Radon Affected Areas</b> Affected Area: The property is in a Lower probability radon area (less than 1% of homes are estimated to be at or above the Action Level). Source: British Geological Survey, National Geoscience Information Service	A13NE (NE)	0	1	421942 423118
	<b>Radon Potential - Radon Protection Measures</b> Protection Measure: No radon protective measures are necessary in the construction of new dwellings or extensions Source: British Geological Survey, National Geoscience Information Service	A13NE (NE)	0	1	421942 423118



Map ID	Details	Quadrant Reference (Compass Direction)	Estimated Distance From Site	Contact	NGR
164	<p><b>Contemporary Trade Directory Entries</b></p> <p>Name: R J H Finishing Systems Ltd Location: Artillery Street, Heckmondwike, West Yorkshire, WF16 0NR Classification: Machine Tools - Manufacturers &amp; Distributors <b>Status: Active</b> Positional Accuracy: Automatically positioned to the address</p>	A13SW (SW)	9	-	421915 423101
165	<p><b>Contemporary Trade Directory Entries</b></p> <p>Name: Assured Sleep Beds Location: Moorbank, Artillery Street, Heckmondwike, West Yorkshire, WF16 0NS Classification: Bed &amp; Mattress Manufacturers <b>Status: Inactive</b> Positional Accuracy: Automatically positioned to the address</p>	A13NW (W)	27	-	421876 423135
165	<p><b>Contemporary Trade Directory Entries</b></p> <p>Name: Dream Mode Location: Moorbank, Artillery Street, Heckmondwike, West Yorkshire, WF16 0NT Classification: Homefurnishings - Manufacturers <b>Status: Active</b> Positional Accuracy: Automatically positioned to the address</p>	A13NW (W)	27	-	421876 423135
165	<p><b>Contemporary Trade Directory Entries</b></p> <p>Name: C &amp; S Roller Shutter Systems Location: Moorbank, Artillery Street, Heckmondwike, West Yorkshire, WF16 0NT Classification: Roller Shutter Manufacturers <b>Status: Active</b> Positional Accuracy: Automatically positioned to the address</p>	A13NW (W)	27	-	421876 423135
166	<p><b>Contemporary Trade Directory Entries</b></p> <p>Name: Goliath Footwear Ltd Location: Boot Works, Brunswick Street, Heckmondwike, West Yorkshire, WF16 0LP Classification: Footwear Manufacturers &amp; Wholesale <b>Status: Inactive</b> Positional Accuracy: Automatically positioned to the address</p>	A13NW (NW)	37	-	421797 423236
166	<p><b>Contemporary Trade Directory Entries</b></p> <p>Name: Betech Location: Square Buildings, Thomas Street, Heckmondwike, West Yorkshire, WF16 0LS Classification: Electric Motor Sales &amp; Service <b>Status: Active</b> Positional Accuracy: Automatically positioned to the address</p>	A13NW (NW)	72	-	421778 423191
167	<p><b>Contemporary Trade Directory Entries</b></p> <p>Name: Visual Trade Window Co Location: Walkley La, Heckmondwike, West Yorkshire, WF16 0PG Classification: PVC-U Products - Manufacturers &amp; Suppliers <b>Status: Inactive</b> Positional Accuracy: Manually positioned to the road within the address or location</p>	A13SE (SE)	43	-	422067 422916
168	<p><b>Contemporary Trade Directory Entries</b></p> <p>Name: E K C Systems Ltd Location: 78c, Walkley Lane, Heckmondwike, West Yorkshire, WF16 0NL Classification: Concrete Products <b>Status: Active</b> Positional Accuracy: Automatically positioned to the address</p>	A13SE (S)	44	-	421971 422916
168	<p><b>Contemporary Trade Directory Entries</b></p> <p>Name: P Craven Engineering Co Ltd Location: Heckmondwike, WF16 0PH Classification: Engineering Machine Services <b>Status: Active</b> Positional Accuracy: Automatically positioned to the address</p>	A13SE (S)	71	-	421967 422889
169	<p><b>Contemporary Trade Directory Entries</b></p> <p>Name: Lascar Fasteners Location: 72a, Walkley Lane, Heckmondwike, West Yorkshire, WF16 0NL Classification: Nuts, Bolts &amp; Fixings <b>Status: Inactive</b> Positional Accuracy: Automatically positioned to the address</p>	A13SW (S)	55	-	421924 422970
169	<p><b>Contemporary Trade Directory Entries</b></p> <p>Name: Bird &amp; Porritt Ltd Location: 74, Walkley Lane, Heckmondwike, West Yorkshire, WF16 0NL Classification: Road Haulage Services <b>Status: Inactive</b> Positional Accuracy: Automatically positioned to the address</p>	A13SW (S)	59	-	421924 422957



Map ID	Details	Quadrant Reference (Compass Direction)	Estimated Distance From Site	Contact	NGR
169	<p><b>Contemporary Trade Directory Entries</b></p> <p>Name: Heckmondwike Barrel Plating Location: 72, Walkley Lane, Heckmondwike, West Yorkshire, WF16 0NL Classification: Metal Finishing Services <b>Status: Inactive</b> Positional Accuracy: Automatically positioned to the address</p>	A13SW (S)	59	-	421924 422957
169	<p><b>Contemporary Trade Directory Entries</b></p> <p>Name: R P M Auto Service Centre Location: 74, Walkley Lane, Heckmondwike, WF16 0NL Classification: Garage Services <b>Status: Active</b> Positional Accuracy: Automatically positioned to the address</p>	A13SW (S)	59	-	421929 422943
170	<p><b>Contemporary Trade Directory Entries</b></p> <p>Name: F Williamson Location: 7, Thomas Street, Heckmondwike, West Yorkshire, WF16 0LS Classification: Garage Services <b>Status: Inactive</b> Positional Accuracy: Automatically positioned to the address</p>	A13NW (NW)	77	-	421746 423256
170	<p><b>Contemporary Trade Directory Entries</b></p> <p>Name: Comfy Nights Ltd Location: Unit 7, Thomas St, Heckmondwike, West Yorkshire, WF16 0NW Classification: Bed &amp; Mattress Manufacturers <b>Status: Inactive</b> Positional Accuracy: Manually positioned to the road within the address or location</p>	A13NW (NW)	85	-	421741 423244
170	<p><b>Contemporary Trade Directory Entries</b></p> <p>Name: Betech 100pt Location: Betech, Four Square Buildings, Thomas Street, Heckmondwike, WF16 0LS Classification: Electric Motor Sales &amp; Service <b>Status: Inactive</b> Positional Accuracy: Automatically positioned to the address</p>	A13NW (NW)	89	-	421736 423283
171	<p><b>Contemporary Trade Directory Entries</b></p> <p>Name: T M Technologies Location: 19, Thomas Street, Heckmondwike, West Yorkshire, WF16 0NP Classification: Chemical Manufacturers <b>Status: Inactive</b> Positional Accuracy: Automatically positioned to the address</p>	A13SW (W)	78	-	421845 423087
171	<p><b>Contemporary Trade Directory Entries</b></p> <p>Name: Texaco Location: Walkley Lane, Heckmondwike, West Yorkshire, WF16 0LU Classification: Petrol Filling Stations <b>Status: Active</b> Positional Accuracy: Manually positioned to the address or location</p>	A13SW (SW)	81	-	421859 423053
171	<p><b>Contemporary Trade Directory Entries</b></p> <p>Name: C &amp; S Solar Electrical Ltd Location: Moorbank Mill, Thomas Street, Heckmondwike, WF16 0NW Classification: Electrical Engineers <b>Status: Active</b> Positional Accuracy: Automatically positioned to the address</p>	A13SW (W)	97	-	421807 423114
172	<p><b>Contemporary Trade Directory Entries</b></p> <p>Name: Dream Vender Ltd Location: Thomas Street, Artillery St, Heckmondwike, West Yorkshire, WF16 0NT Classification: Bed &amp; Mattress Manufacturers <b>Status: Inactive</b> Positional Accuracy: Manually positioned to the road within the address or location</p>	A13NW (NW)	80	-	421769 423191
172	<p><b>Contemporary Trade Directory Entries</b></p> <p>Name: Wood &amp; Flather Location: 2, Brunswick Street, Heckmondwike, West Yorkshire, WF16 0LT Classification: Joinery Manufacturers <b>Status: Inactive</b> Positional Accuracy: Automatically positioned to the address</p>	A13NW (W)	123	-	421726 423179
173	<p><b>Contemporary Trade Directory Entries</b></p> <p>Name: Graham Blades Car Body Repairs Location: Unit 2, Sycamore Industrial Estate, Walkley Lane, Heckmondwike, West Yorkshire, WF16 0NL Classification: Car Body Repairs <b>Status: Active</b> Positional Accuracy: Automatically positioned to the address</p>	A13SW (SW)	110	-	421872 422953



Map ID	Details	Quadrant Reference (Compass Direction)	Estimated Distance From Site	Contact	NGR
173	<p><b>Contemporary Trade Directory Entries</b></p> <p>Name: Graham Blades Car Body Repairs Location: Unit 2, Sycamore Industrial Estate, Walkley Lane, Heckmondwike, West Yorkshire, WF16 0NL Classification: Garage Services <b>Status: Inactive</b> Positional Accuracy: Automatically positioned to the address</p>	A13SW (SW)	110	-	421872 422953
173	<p><b>Contemporary Trade Directory Entries</b></p> <p>Name: Xostud Location: Unit 4, Sycamore Industrial Estate, Walkley Lane, Heckmondwike, West Yorkshire, WF16 0NL Classification: Engineers - General <b>Status: Inactive</b> Positional Accuracy: Automatically positioned to the address</p>	A13SW (SW)	110	-	421872 422953
173	<p><b>Contemporary Trade Directory Entries</b></p> <p>Name: Complete Steering Location: Unit 6, Sycamore Industrial Estate, Walkley Lane, Heckmondwike, WF16 0NL Classification: Power Transmission Services <b>Status: Active</b> Positional Accuracy: Automatically positioned to the address</p>	A13SW (SW)	126	-	421844 422982
173	<p><b>Contemporary Trade Directory Entries</b></p> <p>Name: Amo Security Roller Systems Ltd Location: Unit 6, Sycamore Industrial Estate, Walkley Lane, Heckmondwike, West Yorkshire, WF16 0NL Classification: Roller Shutter Manufacturers <b>Status: Inactive</b> Positional Accuracy: Manually positioned to the address or location</p>	A13SW (SW)	130	-	421839 422984
174	<p><b>Contemporary Trade Directory Entries</b></p> <p>Name: Bargain Auto Centre Location: 29, Walkley Lane, Heckmondwike, West Yorkshire, WF16 0NA Classification: Car Dealers - Used <b>Status: Inactive</b> Positional Accuracy: Automatically positioned to the address</p>	A13NW (W)	122	-	421757 423137
174	<p><b>Contemporary Trade Directory Entries</b></p> <p>Name: Master Crash Specialists Location: 29, Walkley Lane, Heckmondwike, West Yorkshire, WF16 0NA Classification: Garage Services <b>Status: Inactive</b> Positional Accuracy: Automatically positioned to the address</p>	A13NW (W)	122	-	421757 423137
174	<p><b>Contemporary Trade Directory Entries</b></p> <p>Name: Heckmond Wike Commercials Location: 10, Walkley Lane, Heckmondwike, West Yorkshire, WF16 0NL Classification: Commercial Vehicle Servicing, Repairs, Parts &amp; Accessories <b>Status: Inactive</b> Positional Accuracy: Automatically positioned to the address</p>	A13NW (W)	151	-	421734 423120
174	<p><b>Contemporary Trade Directory Entries</b></p> <p>Name: Heckmondwike Commercial Ltd Location: 10, Walkley Lane, Heckmondwike, West Yorkshire, WF16 0NL Classification: Commercial Vehicle Dealers <b>Status: Inactive</b> Positional Accuracy: Automatically positioned to the address</p>	A13NW (W)	151	-	421734 423120
175	<p><b>Contemporary Trade Directory Entries</b></p> <p>Name: A M O Group Location: Unit 7, Sycamore Industrial Estate, Walkley Lane, Heckmondwike, WF16 0NL Classification: Roller Shutter Manufacturers <b>Status: Active</b> Positional Accuracy: Automatically positioned to the address</p>	A13SW (SW)	134	-	421829 422993
176	<p><b>Contemporary Trade Directory Entries</b></p> <p>Name: D A M Cheap Cars Location: 2, Church Street, Heckmondwike, West Yorkshire, WF16 0LF Classification: Car Dealers <b>Status: Inactive</b> Positional Accuracy: Automatically positioned to the address</p>	A13NW (NW)	147	-	421677 423249
176	<p><b>Contemporary Trade Directory Entries</b></p> <p>Name: Adam Bros Location: Walkley Lane, Heckmondwike, West Yorkshire, WF16 0LU Classification: Petrol Filling Stations <b>Status: Inactive</b> Positional Accuracy: Automatically positioned to the address</p>	A13NW (NW)	156	-	421670 423237



Map ID	Details	Quadrant Reference (Compass Direction)	Estimated Distance From Site	Contact	NGR
176	<p><b>Contemporary Trade Directory Entries</b></p> <p>Name: Yorkshire Garage Location: Walkley Lane, Heckmondwike, West Yorkshire, WF16 0LU Classification: Garage Services <b>Status: Inactive</b> Positional Accuracy: Automatically positioned to the address</p>	A13NW (NW)	156	-	421670 423237
177	<p><b>Contemporary Trade Directory Entries</b></p> <p>Name: Magic Murray (Mobile) Location: 46, Lowcliff Walk, Heckmondwike, West Yorkshire, WF16 0PT Classification: Car Engine Tuning &amp; Diagnostic Services <b>Status: Inactive</b> Positional Accuracy: Automatically positioned to the address</p>	A13SE (SE)	157	-	422202 422938
178	<p><b>Contemporary Trade Directory Entries</b></p> <p>Name: Den-Home Cushioning Location: Springwell Mills, Church Street, HECKMONDWIKE, West Yorkshire, WF16 0LF Classification: Soft Furnishings - Manufacturers <b>Status: Inactive</b> Positional Accuracy: Automatically positioned to the address</p>	A13NW (NW)	159	-	421678 423331
178	<p><b>Contemporary Trade Directory Entries</b></p> <p>Name: R B Stead &amp; Son Ltd Location: 10, Market Street, Heckmondwike, West Yorkshire, WF16 0JX Classification: Hardware <b>Status: Inactive</b> Positional Accuracy: Automatically positioned to the address</p>	A13NW (NW)	197	-	421635 423323
179	<p><b>Contemporary Trade Directory Entries</b></p> <p>Name: Mobile Auto Servicing Location: 1, Lowcliff Walk, Heckmondwike, West Yorkshire, WF16 0PT Classification: Garage Services <b>Status: Active</b> Positional Accuracy: Automatically positioned to the address</p>	A13SE (SE)	186	-	422218 422886
180	<p><b>Contemporary Trade Directory Entries</b></p> <p>Name: Heckmondwicke Tyres Location: Heckmondwike Tyre Centre, Oldfield Lane, Heckmondwike, WF16 0JD Classification: Tyre Dealers <b>Status: Active</b> Positional Accuracy: Automatically positioned to the address</p>	A13NW (NW)	192	-	421710 423421
181	<p><b>Contemporary Trade Directory Entries</b></p> <p>Name: James Wilby Builders Merchants Ltd Location: Walkley Lane, Heckmondwike, West Yorkshire, WF16 0PG Classification: Builders' Merchants <b>Status: Active</b> Positional Accuracy: Automatically positioned to the address</p>	A8NE (SE)	197	-	422113 422763
181	<p><b>Contemporary Trade Directory Entries</b></p> <p>Name: James Wilby Ltd Location: Walkley Lane, Heckmondwike, West Yorkshire, WF16 0PG Classification: Road Haulage Services <b>Status: Active</b> Positional Accuracy: Automatically positioned to the address</p>	A8NE (SE)	197	-	422113 422763
181	<p><b>Contemporary Trade Directory Entries</b></p> <p>Name: Womersleys Ltd Location: Walkley Lane, HECKMONDWIKE, West Yorkshire, WF16 0PG Classification: Builders' Merchants <b>Status: Inactive</b> Positional Accuracy: Automatically positioned to the address</p>	A8NE (SE)	233	-	422157 422745
182	<p><b>Contemporary Trade Directory Entries</b></p> <p>Name: Duffill Motor Engineers Location: Church Lane, Heckmondwike, West Yorkshire, WF16 0AT Classification: Garage Services <b>Status: Inactive</b> Positional Accuracy: Automatically positioned to the address</p>	A18SW (N)	208	-	421866 423497
182	<p><b>Contemporary Trade Directory Entries</b></p> <p>Name: Motorseal Gaskets Ltd Location: 48, High Street, Heckmondwike, West Yorkshire, WF16 0AQ Classification: Prop Shaft Manufacturers <b>Status: Inactive</b> Positional Accuracy: Automatically positioned to the address</p>	A18SW (N)	249	-	421881 423537



Map ID	Details	Quadrant Reference (Compass Direction)	Estimated Distance From Site	Contact	NGR
183	<b>Contemporary Trade Directory Entries</b> Name: Acb Developments Location: 12a, Oldfield Lane, Heckmondwike, West Yorkshire, WF16 0JD Classification: Gas - Industrial & Medical Suppliers <b>Status: Inactive</b> Positional Accuracy: Automatically positioned to the address	A13NW (NW)	216	-	421660 423407
183	<b>Contemporary Trade Directory Entries</b> Name: Iron In 4 U Location: 14, Oldfield Lane, Heckmondwike, West Yorkshire, WF16 0JD Classification: Ironing & Home Laundry Services <b>Status: Inactive</b> Positional Accuracy: Automatically positioned to the address	A13NW (NW)	216	-	421660 423407
183	<b>Contemporary Trade Directory Entries</b> Name: Acb Developments Location: 12a, Oldfield Lane, Heckmondwike, WF16 0JD Classification: Gas - Industrial & Medical Suppliers <b>Status: Active</b> Positional Accuracy: Automatically positioned to the address	A13NW (NW)	219	-	421660 423411
183	<b>Contemporary Trade Directory Entries</b> Name: Heckmondwike F B Ltd Location: Liversedge, West Yorkshire, WF15 7XA Classification: Carpets & Rugs - Manufacturers <b>Status: Inactive</b> Positional Accuracy: Automatically positioned to the address	A13NW (NW)	226	-	421646 423404
183	<b>Contemporary Trade Directory Entries</b> Name: Heckmondwike S B Ltd Location: Liversedge, West Yorkshire, WF15 7XA Classification: Carpets & Rugs - Manufacturers <b>Status: Inactive</b> Positional Accuracy: Automatically positioned to the address	A13NW (NW)	226	-	421646 423404
184	<b>Contemporary Trade Directory Entries</b> Name: North Account Book Manufacturing Co Location: 23, Oldfield Lane, Heckmondwike, West Yorkshire, WF16 0JE Classification: Printers <b>Status: Active</b> Positional Accuracy: Automatically positioned to the address	A18SW (NW)	228	-	421702 423459
184	<b>Contemporary Trade Directory Entries</b> Name: H & J Electrical Location: 21, High Street, Heckmondwike, West Yorkshire, WF16 0JA Classification: Domestic Appliances - Servicing, Repairs & Parts <b>Status: Inactive</b> Positional Accuracy: Automatically positioned to the address	A18SW (NW)	256	-	421673 423473
185	<b>Contemporary Trade Directory Entries</b> Name: Beck Lane Motors Location: Heckmondwike, WF16 0JZ Classification: Garage Services <b>Status: Active</b> Positional Accuracy: Automatically positioned to the address	A12NE (NW)	240	-	421589 423316
185	<b>Contemporary Trade Directory Entries</b> Name: Heckmondwike Radiator Location: 10, Wool Street, Heckmondwike, West Yorkshire, WF16 0JW Classification: Car Radiator Servicing & Repairs <b>Status: Inactive</b> Positional Accuracy: Automatically positioned to the address	A12NE (NW)	270	-	421568 423354
185	<b>Contemporary Trade Directory Entries</b> Name: Home Appliance Services Ltd Location: 47, Market Street, Heckmondwike, West Yorkshire, WF16 0EU Classification: Electrical Goods Sales, Manufacturers & Wholesalers <b>Status: Inactive</b> Positional Accuracy: Automatically positioned to the address	A12NE (NW)	276	-	421579 423392
186	<b>Contemporary Trade Directory Entries</b> Name: Al Murad Location: Walkley Mills, Spen Vale St, Heckmondwike, West Yorkshire, WF16 0PS Classification: Floorcoverings - Manufacturers & Wholesalers <b>Status: Inactive</b> Positional Accuracy: Automatically positioned to the address	A13SW (SW)	243	-	421790 422814
187	<b>Contemporary Trade Directory Entries</b> Name: Evo Engineering Location: Spen Vale Street, Heckmondwike, West Yorkshire, WF16 0NQ Classification: Precision Engineers <b>Status: Active</b> Positional Accuracy: Automatically positioned to the address	A13SW (SW)	251	-	421711 422969



Map ID	Details	Quadrant Reference (Compass Direction)	Estimated Distance From Site	Contact	NGR
188	<p><b>Contemporary Trade Directory Entries</b></p> <p>Name: S A M Graphic Engineers Location: Bath Court, Bath Road, HECKMONDWIKE, West Yorkshire, WF16 9EA Classification: Printing Engineering Services <b>Status: Active</b> Positional Accuracy: Automatically positioned to the address</p>	A18SW (NW)	252	-	421768 423526
189	<p><b>Contemporary Trade Directory Entries</b></p> <p>Name: Moby Foods Ltd Location: Beck Lane, Heckmondwike, WF16 0JZ Classification: Distribution Services <b>Status: Inactive</b> Positional Accuracy: Automatically positioned to the address</p>	A12NE (NW)	258	-	421566 423293
189	<p><b>Contemporary Trade Directory Entries</b></p> <p>Name: Seddon Manufacturing Ltd Location: Swallow Street, Heckmondwike, West Yorkshire, WF16 0LA Classification: Case Manufacturers <b>Status: Active</b> Positional Accuracy: Automatically positioned to the address</p>	A12NE (W)	300	-	421524 423279
190	<p><b>Contemporary Trade Directory Entries</b></p> <p>Name: Edward Kneen Sons &amp; Co Ltd Location: Spen Vale Street, Heckmondwike, West Yorkshire, WF16 0NQ Classification: Knitting Yarn Manufacturers &amp; Wholesalers <b>Status: Active</b> Positional Accuracy: Automatically positioned to the address</p>	A13SW (W)	259	-	421673 423023
191	<p><b>Contemporary Trade Directory Entries</b></p> <p>Name: Moorehouse Fabrications Location: 45, High Street, Heckmondwike, West Yorkshire, WF16 0AD Classification: Aluminium Fabricators <b>Status: Inactive</b> Positional Accuracy: Automatically positioned to the address</p>	A18SW (N)	275	-	421832 423563
192	<p><b>Contemporary Trade Directory Entries</b></p> <p>Name: Maxi Storage Systems Location: Walkley Mills, Spen Vale Street, Heckmondwike, West Yorkshire, WF16 0PS Classification: Materials Handling Equipment <b>Status: Inactive</b> Positional Accuracy: Automatically positioned to the address</p>	A8NW (SW)	301	-	421746 422776
192	<p><b>Contemporary Trade Directory Entries</b></p> <p>Name: V F M Coatings Ltd Location: Walkley Mills, Spen Vale Street, Heckmondwike, West Yorkshire, WF16 0PS Classification: Paint Manufacturers <b>Status: Active</b> Positional Accuracy: Automatically positioned to the address</p>	A8NW (SW)	301	-	421746 422776
192	<p><b>Contemporary Trade Directory Entries</b></p> <p>Name: V F M Products Ltd Location: Walkley Mills, Spen Vale Street, Heckmondwike, West Yorkshire, WF16 0PS Classification: Paint Manufacturers <b>Status: Active</b> Positional Accuracy: Automatically positioned to the address</p>	A8NW (SW)	301	-	421746 422776
193	<p><b>Contemporary Trade Directory Entries</b></p> <p>Name: Halco Cnc Ltd Location: Spen Vale Street, Heckmondwike, West Yorkshire, WF16 0NQ Classification: Engineering Machine Services <b>Status: Inactive</b> Positional Accuracy: Automatically positioned to the address</p>	A13SW (SW)	304	-	421656 422961
194	<p><b>Contemporary Trade Directory Entries</b></p> <p>Name: G &amp; D Tyre &amp; Springs Ltd Location: Spen Vale St, Heckmondwike, West Yorkshire, WF16 0NQ Classification: Commercial Vehicle Servicing, Repairs, Parts &amp; Accessories <b>Status: Inactive</b> Positional Accuracy: Manually positioned to the road within the address or location</p>	A13SW (SW)	304	-	421645 422982
194	<p><b>Contemporary Trade Directory Entries</b></p> <p>Name: G A Oldroyd Ltd Location: Spen Vale St, Heckmondwike, West Yorkshire, WF16 0NQ Classification: Foundry Equipment &amp; Supplies <b>Status: Inactive</b> Positional Accuracy: Manually positioned to the road within the address or location</p>	A13SW (SW)	309	-	421638 422984
194	<p><b>Contemporary Trade Directory Entries</b></p> <p>Name: Denley Hydraulics Location: Spen Vale Street, Heckmondwike, West Yorkshire, WF16 0NQ Classification: Hydraulic Engineers <b>Status: Active</b> Positional Accuracy: Automatically positioned to the address</p>	A13SW (SW)	343	-	421605 422974



Map ID	Details	Quadrant Reference (Compass Direction)	Estimated Distance From Site	Contact	NGR
195	<p><b>Contemporary Trade Directory Entries</b></p> <p>Name: Orchard Engineering Location: Unit 2, Orchard Works, Spen Vale Street, Heckmondwike, West Yorkshire, WF16 0NQ Classification: Precision Engineers <b>Status: Inactive</b> Positional Accuracy: Automatically positioned to the address</p>	A13SW (SW)	313	-	421675 422899
195	<p><b>Contemporary Trade Directory Entries</b></p> <p>Name: G A Oldroyd Ltd Location: Orchard Works, Spen Vale Street, Heckmondwike, West Yorkshire, WF16 0NQ Classification: Foundry Equipment &amp; Supplies <b>Status: Inactive</b> Positional Accuracy: Automatically positioned to the address</p>	A13SW (SW)	313	-	421675 422899
195	<p><b>Contemporary Trade Directory Entries</b></p> <p>Name: Steam Cleaning Centre Location: Spen Vale Street, Heckmondwike, West Yorkshire, WF16 0NH Classification: Steam Cleaning Services <b>Status: Inactive</b> Positional Accuracy: Automatically positioned to the address</p>	A13SW (SW)	313	-	421675 422899
195	<p><b>Contemporary Trade Directory Entries</b></p> <p>Name: Premier Veneered Panels Location: Spen Vale Street, Heckmondwike, West Yorkshire, WF16 0NQ Classification: Veneer Manufacturers <b>Status: Inactive</b> Positional Accuracy: Automatically positioned to the address</p>	A13SW (SW)	313	-	421675 422899
195	<p><b>Contemporary Trade Directory Entries</b></p> <p>Name: Lamplast Industrial Plastics Location: Orchard Works, Spen Vale Street, Heckmondwike, West Yorkshire, WF16 0NQ Classification: Glass Fibre Moulding, Materials &amp; Manufacturers <b>Status: Inactive</b> Positional Accuracy: Automatically positioned to the address</p>	A13SW (SW)	313	-	421675 422899
195	<p><b>Contemporary Trade Directory Entries</b></p> <p>Name: A &amp; K Ecofilm Location: Orchard Works, Spen Vale Street, Heckmondwike, West Yorkshire, WF16 0NQ Classification: Plastic Products - Manufacturers <b>Status: Inactive</b> Positional Accuracy: Automatically positioned to the address</p>	A13SW (SW)	313	-	421675 422899
195	<p><b>Contemporary Trade Directory Entries</b></p> <p>Name: Snuggledown Beds Location: Orchard Works, Spen Vale Street, Heckmondwike, West Yorkshire, WF16 0NQ Classification: Bed &amp; Mattress Manufacturers <b>Status: Inactive</b> Positional Accuracy: Automatically positioned to the address</p>	A13SW (SW)	313	-	421675 422899
195	<p><b>Contemporary Trade Directory Entries</b></p> <p>Name: A K Steelcraft Location: Orchard Works, Spen Vale St, Heckmondwike, West Yorkshire, WF16 0NQ Classification: Gate Manufacturers <b>Status: Inactive</b> Positional Accuracy: Manually positioned to the address or location</p>	A13SW (SW)	315	-	421674 422898
196	<p><b>Contemporary Trade Directory Entries</b></p> <p>Name: Evelex Location: 9, Cawley Lane, Heckmondwike, West Yorkshire, WF16 0BJ Classification: Car Body Repairs <b>Status: Active</b> Positional Accuracy: Automatically positioned to the address</p>	A13NE (NE)	330	-	422239 423385
197	<p><b>Contemporary Trade Directory Entries</b></p> <p>Name: Car &amp; Commercials Location: Spen Vale Garage, Spen Vale Street, Heckmondwike, West Yorkshire, WF16 0NH Classification: Steam Cleaning Services <b>Status: Inactive</b> Positional Accuracy: Automatically positioned to the address</p>	A12SE (W)	345	-	421554 423035
197	<p><b>Contemporary Trade Directory Entries</b></p> <p>Name: Formula One Service Centre Location: Spen Vale Garage, Spen Vale Street, Heckmondwike, West Yorkshire, WF16 0NH Classification: Garage Services <b>Status: Inactive</b> Positional Accuracy: Automatically positioned to the address</p>	A12SE (W)	345	-	421554 423035



Map ID	Details	Quadrant Reference (Compass Direction)	Estimated Distance From Site	Contact	NGR
197	<p><b>Contemporary Trade Directory Entries</b></p> <p>Name: Car &amp; Commercials Location: Spen Vale Garage, Spen Vale Street, Heckmondwike, West Yorkshire, WF16 0NH Classification: Steam Cleaning Services <b>Status: Inactive</b> Positional Accuracy: Automatically positioned to the address</p>	A12SE (W)	345	-	421554 423035
198	<p><b>Contemporary Trade Directory Entries</b></p> <p>Name: Dove Location: 1/2, Mount Villas, Smithies Lane, Heckmondwike, West Yorkshire, WF16 0PN Classification: Garage Services <b>Status: Inactive</b> Positional Accuracy: Automatically positioned to the address</p>	A8NW (S)	349	-	421913 422613
198	<p><b>Contemporary Trade Directory Entries</b></p> <p>Name: Copymark Location: Unit 8-9, Ponderosa Business Park, Smithies Lane, Heckmondwike, West Yorkshire, WF16 0PR Classification: Photocopiers <b>Status: Inactive</b> Positional Accuracy: Automatically positioned to the address</p>	A8NW (S)	375	-	421886 422595
199	<p><b>Contemporary Trade Directory Entries</b></p> <p>Name: W M Morrisons Petrol Station Location: 17, Union Street, Heckmondwike, West Yorkshire, WF16 0HL Classification: Petrol Filling Stations <b>Status: Active</b> Positional Accuracy: Automatically positioned to the address</p>	A12NE (NW)	361	-	421473 423354
199	<p><b>Contemporary Trade Directory Entries</b></p> <p>Name: Klick Location: 17, Union Street, Heckmondwike, West Yorkshire, WF16 0HL Classification: Photographic Processors <b>Status: Inactive</b> Positional Accuracy: Automatically positioned to the address</p>	A12NE (NW)	361	-	421473 423354
199	<p><b>Contemporary Trade Directory Entries</b></p> <p>Name: Alexander Kennedy Location: 17, Union Street, Heckmondwike, West Yorkshire, WF16 0HL Classification: Photo &amp; Digital Imaging Bureaus <b>Status: Inactive</b> Positional Accuracy: Automatically positioned to the address</p>	A12NE (NW)	361	-	421473 423354
200	<p><b>Contemporary Trade Directory Entries</b></p> <p>Name: Glenfast Ltd Location: Lacliffe House, 16, Cemetery Road, Heckmondwike, West Yorkshire, WF16 9QS Classification: Road Haulage Services <b>Status: Inactive</b> Positional Accuracy: Automatically positioned to the address</p>	A18SW (NW)	365	-	421608 423561
201	<p><b>Contemporary Trade Directory Entries</b></p> <p>Name: Cool &amp; Clean Location: 72, Market Place, Heckmondwike, West Yorkshire, WF16 0HS Classification: Domestic Appliances - Servicing, Repairs &amp; Parts <b>Status: Inactive</b> Positional Accuracy: Automatically positioned to the address</p>	A17SE (NW)	370	-	421542 423505
201	<p><b>Contemporary Trade Directory Entries</b></p> <p>Name: L A Design &amp; Print Ltd Location: 9, Cemetery Road, HECKMONDWIKE, West Yorkshire, WF16 9QS Classification: T-Shirts <b>Status: Active</b> Positional Accuracy: Automatically positioned to the address</p>	A17SE (NW)	373	-	421552 423522
201	<p><b>Contemporary Trade Directory Entries</b></p> <p>Name: Heckmondwike Electrical Location: 74, Market Place, Heckmondwike, West Yorkshire, WF16 0HS Classification: Vacuum Cleaners - Sales &amp; Service <b>Status: Active</b> Positional Accuracy: Automatically positioned to the address</p>	A17SE (NW)	374	-	421540 423509
202	<p><b>Contemporary Trade Directory Entries</b></p> <p>Name: Peter Marshall Fire Escapes Ltd Location: Grove Mills, High Street, Heckmondwike, West Yorkshire, WF16 0AW Classification: Fire Escapes &amp; Evacuation Equipment <b>Status: Inactive</b> Positional Accuracy: Automatically positioned to the address</p>	A18SE (N)	382	-	421992 423647



Map ID	Details	Quadrant Reference (Compass Direction)	Estimated Distance From Site	Contact	NGR
203	<b>Contemporary Trade Directory Entries</b> Name: Illingworth Bros Location: 2, Albion Street, Heckmondwike, West Yorkshire, WF16 9LQ Classification: Printers <b>Status: Inactive</b> Positional Accuracy: Automatically positioned to the address	A18SW (NW)	411	-	421611 423620
203	<b>Contemporary Trade Directory Entries</b> Name: The Hit Group Location: 2, Albion Street, Heckmondwike, West Yorkshire, WF16 9LQ Classification: Record, Tape & CD Manufacturers & Wholesalers <b>Status: Inactive</b> Positional Accuracy: Automatically positioned to the address	A18SW (NW)	411	-	421611 423620
204	<b>Contemporary Trade Directory Entries</b> Name: The Washer Doctor Location: 7, Cambridge Street, Heckmondwike, West Yorkshire, WF16 0BH Classification: Washing Machines - Servicing & Repairs <b>Status: Active</b> Positional Accuracy: Automatically positioned to the address	A18SE (NE)	413	-	422246 423512
205	<b>Contemporary Trade Directory Entries</b> Name: William K Mcquinn Location: 8, George Street, Heckmondwike, West Yorkshire, WF16 9QP Classification: Car Body Repairs <b>Status: Active</b> Positional Accuracy: Automatically positioned to the address	A17SE (NW)	414	-	421548 423575
206	<b>Contemporary Trade Directory Entries</b> Name: Rix Forklift Services Ltd Location: 16, Capas Heights Way, Heckmondwike, WF16 0DW Classification: Fork Lift Trucks <b>Status: Active</b> Positional Accuracy: Automatically positioned to the address	A14NW (E)	424	-	422436 423194
207	<b>Contemporary Trade Directory Entries</b> Name: Mileta Sports Ltd Location: Spen Vale Street, Heckmondwike, West Yorkshire, WF16 0NQ Classification: Clothing & Fabrics - Manufacturers <b>Status: Inactive</b> Positional Accuracy: Automatically positioned to the address	A12SE (SW)	437	-	421515 422936
207	<b>Contemporary Trade Directory Entries</b> Name: Tog 24 Location: Station Lane, Heckmondwike, West Yorkshire, WF16 0NF Classification: Clothing & Fabrics - Manufacturers <b>Status: Active</b> Positional Accuracy: Manually positioned to the address or location	A12SE (SW)	437	-	421514 422936
207	<b>Contemporary Trade Directory Entries</b> Name: Csg Ltd Location: Station La, Heckmondwike, W Yorkshire, WF16 0NF Classification: Commercial Cleaning Services <b>Status: Inactive</b> Positional Accuracy: Manually positioned to the road within the address or location	A12SE (W)	448	-	421478 422964
207	<b>Contemporary Trade Directory Entries</b> Name: Olive & Padgett Ltd Location: Spen Vale Mills, Station Lane, Heckmondwike, West Yorkshire, WF16 0NF Classification: Mechanical Engineers <b>Status: Active</b> Positional Accuracy: Automatically positioned to the address	A12SE (W)	468	-	421471 422941
207	<b>Contemporary Trade Directory Entries</b> Name: J E Sugden & Co Ltd Location: Valley Works, Station Lane, Heckmondwike, West Yorkshire, WF16 0NF Classification: Hi-Fi Equipment Manufacturers & Distributors <b>Status: Inactive</b> Positional Accuracy: Automatically positioned to the address	A12SE (W)	468	-	421471 422941
207	<b>Contemporary Trade Directory Entries</b> Name: Audio Synergy Ltd Location: Valley Works, Station Lane, Heckmondwike, West Yorkshire, WF16 0NF Classification: Hi-Fi Equipment Manufacturers & Distributors <b>Status: Inactive</b> Positional Accuracy: Automatically positioned to the address	A12SE (W)	468	-	421471 422941
207	<b>Contemporary Trade Directory Entries</b> Name: Consultant Services Group Location: Station Lane, Heckmondwike, West Yorkshire, WF16 0NF Classification: Commercial Cleaning Services <b>Status: Inactive</b> Positional Accuracy: Automatically positioned to the address	A12SE (W)	468	-	421471 422941



Map ID	Details	Quadrant Reference (Compass Direction)	Estimated Distance From Site	Contact	NGR
207	<p><b>Contemporary Trade Directory Entries</b></p> <p>Name: J Coote Ltd Location: Valley Works, Station Lane, Heckmondwike, WF16 0NF Classification: Engineers - General <b>Status: Inactive</b> Positional Accuracy: Automatically positioned to the address</p>	A12SE (W)	469	-	421470 422941
208	<p><b>Contemporary Trade Directory Entries</b></p> <p>Name: E B C Brakes Location: 9, Queen Street, Heckmondwike, West Yorkshire, WF16 0HF Classification: Car Accessories Manufacturers <b>Status: Inactive</b> Positional Accuracy: Automatically positioned to the address</p>	A17SE (NW)	451	-	421432 423490
208	<p><b>Contemporary Trade Directory Entries</b></p> <p>Name: Shaws Cake Making Supplies &amp; Decorations Location: 19, Westgate, Heckmondwike, WF16 0HE Classification: Catering Equipment <b>Status: Active</b> Positional Accuracy: Automatically positioned to the address</p>	A17SE (NW)	458	-	421437 423512
209	<p><b>Contemporary Trade Directory Entries</b></p> <p>Name: L A Wipers Ltd Location: Unit 2, Grove Mills, High Street, Heckmondwike, WF16 0AD Classification: Cleaning Materials &amp; Equipment <b>Status: Active</b> Positional Accuracy: Automatically positioned to the address</p>	A18SE (N)	456	-	421960 423733
209	<p><b>Contemporary Trade Directory Entries</b></p> <p>Name: Yorkshire Textiles Location: Grove Mills, High Street, Heckmondwike, West Yorkshire, WF16 0AD Classification: Clothing &amp; Fabrics - Manufacturers <b>Status: Inactive</b> Positional Accuracy: Automatically positioned in the proximity of the address</p>	A18SE (N)	458	-	421994 423726
209	<p><b>Contemporary Trade Directory Entries</b></p> <p>Name: Response Healthcare Ltd Location: Unit 6, Grove Mills, High Street, Heckmondwike, West Yorkshire, WF16 0AD Classification: Pest &amp; Vermin Control <b>Status: Active</b> Positional Accuracy: Automatically positioned to the address</p>	A18SE (N)	470	-	422019 423731
209	<p><b>Contemporary Trade Directory Entries</b></p> <p>Name: Thornes Confectionery Location: Unit 5, Grove Mills, High Street, Heckmondwike, West Yorkshire, WF16 0AD Classification: Confectionery Manufacturers <b>Status: Active</b> Positional Accuracy: Automatically positioned to the address</p>	A18SE (N)	470	-	422019 423731
209	<p><b>Contemporary Trade Directory Entries</b></p> <p>Name: Leeds Chairworks Location: Unit 4, Grove Mills, High Street, Heckmondwike, West Yorkshire, WF16 0AD Classification: Furniture Manufacturers - Home &amp; Office <b>Status: Inactive</b> Positional Accuracy: Automatically positioned to the address</p>	A18SE (N)	476	-	421977 423750
210	<p><b>Contemporary Trade Directory Entries</b></p> <p>Name: Spen Metalcraft Location: 38, Upper George Street, Heckmondwike, West Yorkshire, WF16 9LF Classification: Wrought Ironwork <b>Status: Inactive</b> Positional Accuracy: Automatically positioned to the address</p>	A18SW (N)	470	-	421690 423729
210	<p><b>Contemporary Trade Directory Entries</b></p> <p>Name: Castle Hardcases Location: 38, Upper George Street, Heckmondwike, West Yorkshire, WF16 9LF Classification: Musical Instrument - Manufacturers <b>Status: Inactive</b> Positional Accuracy: Automatically positioned to the address</p>	A18SW (N)	470	-	421690 423729
211	<p><b>Contemporary Trade Directory Entries</b></p> <p>Name: T S Harrison &amp; Sons Ltd Location: Union Street, Heckmondwike, West Yorkshire, WF16 0HL Classification: Machine Tools - Manufacturers &amp; Distributors <b>Status: Inactive</b> Positional Accuracy: Automatically positioned in the proximity of the address</p>	A17SE (NW)	477	-	421386 423456
211	<p><b>Contemporary Trade Directory Entries</b></p> <p>Name: Colchester Harrison Location: Union Street, Heckmondwike, West Yorkshire, WF16 0HH Classification: Machine Tools - Manufacturers &amp; Distributors <b>Status: Inactive</b> Positional Accuracy: Manually positioned to the road within the address or location</p>	A17SE (NW)	509	-	421366 423488



Map ID	Details	Quadrant Reference (Compass Direction)	Estimated Distance From Site	Contact	NGR
212	<p><b>Contemporary Trade Directory Entries</b></p> <p>Name: Motorcare Centre Location: 2, Commercial Street, Heckmondwike, West Yorkshire, WF16 9JN Classification: Mot Testing Centres <b>Status: Inactive</b> Positional Accuracy: Automatically positioned to the address</p>	A18SE (N)	502	-	422175 423684
212	<p><b>Contemporary Trade Directory Entries</b></p> <p>Name: Motor Care Location: 2, Commercial Street, Heckmondwike, West Yorkshire, WF16 9JN Classification: Garage Services <b>Status: Inactive</b> Positional Accuracy: Automatically positioned to the address</p>	A18SE (N)	502	-	422175 423684
212	<p><b>Contemporary Trade Directory Entries</b></p> <p>Name: Motor Care Location: 2, Commercial Street, Heckmondwike, West Yorkshire, WF16 9JN Classification: Mot Testing Centres <b>Status: Inactive</b> Positional Accuracy: Automatically positioned to the address</p>	A18SE (N)	502	-	422175 423684
212	<p><b>Contemporary Trade Directory Entries</b></p> <p>Name: Motor Care Location: 2, Commercial Street, Heckmondwike, WF16 9JN Classification: Garage Services <b>Status: Active</b> Positional Accuracy: Automatically positioned to the address</p>	A18SE (N)	524	-	422174 423710
213	<p><b>Contemporary Trade Directory Entries</b></p> <p>Name: Rohm &amp; Haas (Uk) Ltd Location: Heckmondwike Road, Dewsbury, West Yorkshire, WF13 3NG Classification: Chemical Manufacturers <b>Status: Inactive</b> Positional Accuracy: Automatically positioned to the address</p>	A9NW (SE)	508	-	422430 422625
213	<p><b>Contemporary Trade Directory Entries</b></p> <p>Name: Morton International Ltd Location: Heckmondwike Road, Dewsbury, West Yorkshire, WF13 3NG Classification: Chemicals &amp; Allied Products <b>Status: Active</b> Positional Accuracy: Manually positioned within the geographical locality</p>	A9NW (SE)	509	-	422430 422624
214	<p><b>Contemporary Trade Directory Entries</b></p> <p>Name: Foregale Metal Services Ltd Location: Beehive Business Park, Smithies Lane, Station La, Heckmondwike, West Yorkshire, WF16 0PU Classification: Non-Ferrous Metals <b>Status: Inactive</b> Positional Accuracy: Automatically positioned to the address</p>	A12SE (SW)	518	-	421441 422897
214	<p><b>Contemporary Trade Directory Entries</b></p> <p>Name: Lynx Energy Location: Unit 1, Beehive Business Park, Smithies Lane, Heckmondwike, West Yorkshire, WF16 0PX Classification: Electricity Generating &amp; Distributing Equipment <b>Status: Active</b> Positional Accuracy: Automatically positioned to the address</p>	A12SE (SW)	521	-	421438 422897
215	<p><b>Contemporary Trade Directory Entries</b></p> <p>Name: Tentercroft Healthcare Location: 27, Moor End Lane, Dewsbury, West Yorkshire, WF13 4QE Classification: Paint Spraying Equipment &amp; Accessories <b>Status: Inactive</b> Positional Accuracy: Automatically positioned to the address</p>	A14SW (SE)	526	-	422552 422813
216	<p><b>Contemporary Trade Directory Entries</b></p> <p>Name: 600 Uk Location: 1, Union Works, Union Street, Heckmondwike, West Yorkshire, WF16 0HL Classification: Machine Tools - Manufacturers &amp; Distributors <b>Status: Inactive</b> Positional Accuracy: Automatically positioned to the address</p>	A12NE (W)	562	-	421261 423270
217	<p><b>Contemporary Trade Directory Entries</b></p> <p>Name: P &amp; P Location: 36, Kilpin Hill Lane, Dewsbury, West Yorkshire, WF13 4BH Classification: Electronic Engineers <b>Status: Inactive</b> Positional Accuracy: Automatically positioned to the address</p>	A14NW (NE)	573	-	422512 423401



Map ID	Details	Quadrant Reference (Compass Direction)	Estimated Distance From Site	Contact	NGR
218	<p><b>Contemporary Trade Directory Entries</b></p> <p>Name: Esdales Uk Ltd Location: Valley Works, 32, Union Street, Heckmondwike, West Yorkshire, WF16 0HH Classification: Tool Design, Manufacturers &amp; Makers <b>Status: Inactive</b> Positional Accuracy: Automatically positioned to the address</p>	A12NW (NW)	582	-	421257 423402
219	<p><b>Contemporary Trade Directory Entries</b></p> <p>Name: Inject-A-Proof Location: 207 Union Rd, Liversedge, West Yorkshire, WF15 7HW Classification: Damp &amp; Dry Rot Control <b>Status: Inactive</b> Positional Accuracy: Manually positioned to the road within the address or location</p>	A12NW (W)	599	-	421229 423343
220	<p><b>Contemporary Trade Directory Entries</b></p> <p>Name: P &amp; R Motors Location: 119, Cemetery Road, Heckmondwike, WF16 9EG Classification: Garage Services <b>Status: Active</b> Positional Accuracy: Automatically positioned to the address</p>	A18NW (N)	609	-	421804 423896
221	<p><b>Contemporary Trade Directory Entries</b></p> <p>Name: Hours &amp; Minutes Cleaning Service Location: 53, Chapel Lane, Heckmondwike, West Yorkshire, WF16 9JP Classification: Cleaning Services - Domestic <b>Status: Inactive</b> Positional Accuracy: Automatically positioned to the address</p>	A18NE (N)	610	-	422157 423820
222	<p><b>Contemporary Trade Directory Entries</b></p> <p>Name: Foregale Metal Services Ltd Location: Union Road, Liversedge, West Yorkshire, WF15 7JS Classification: Non-Ferrous Metals <b>Status: Inactive</b> Positional Accuracy: Automatically positioned to the address</p>	A12NW (W)	612	-	421212 423290
223	<p><b>Contemporary Trade Directory Entries</b></p> <p>Name: Cast Metal Repairs Location: High Street Mills, High Street, Heckmondwike, West Yorkshire, WF16 0DL Classification: Engineers - General <b>Status: Inactive</b> Positional Accuracy: Automatically positioned to the address</p>	A19SW (NE)	644	-	422445 423632
223	<p><b>Contemporary Trade Directory Entries</b></p> <p>Name: Rhodes Engineering Group Location: High Street Mills, High Street, Heckmondwike, West Yorkshire, WF16 0DL Classification: Sheet Metal Work <b>Status: Inactive</b> Positional Accuracy: Automatically positioned to the address</p>	A19SW (NE)	644	-	422445 423632
223	<p><b>Contemporary Trade Directory Entries</b></p> <p>Name: Oakland Machine Tools Ltd Location: High Street Mills, High Street, Heckmondwike, West Yorkshire, WF16 0DL Classification: Machine Tools - Manufacturers &amp; Distributors <b>Status: Inactive</b> Positional Accuracy: Automatically positioned to the address</p>	A19SW (NE)	644	-	422445 423632
223	<p><b>Contemporary Trade Directory Entries</b></p> <p>Name: Cast Metal Repairs Location: High Street Mills, High Street, Heckmondwike, West Yorkshire, WF16 0DL Classification: Engineers - General <b>Status: Inactive</b> Positional Accuracy: Manually positioned to the address or location</p>	A19SW (NE)	644	-	422445 423632
223	<p><b>Contemporary Trade Directory Entries</b></p> <p>Name: Speed Tyres Ltd Location: Tornado House, High Street, HECKMONDWIKE, West Yorkshire, WF16 0DL Classification: Tyre Dealers <b>Status: Active</b> Positional Accuracy: Automatically positioned to the address</p>	A19SW (NE)	669	-	422447 423669
224	<p><b>Contemporary Trade Directory Entries</b></p> <p>Name: Larragard Location: Chapel Lane, Heckmondwike, West Yorkshire, WF16 9JP Classification: Chemical Manufacturers <b>Status: Active</b> Positional Accuracy: Automatically positioned to the address</p>	A18NE (N)	647	-	422040 423910
225	<p><b>Contemporary Trade Directory Entries</b></p> <p>Name: G N Motors Location: Cook Lane, Heckmondwike, West Yorkshire, WF16 9JG Classification: Garage Services <b>Status: Active</b> Positional Accuracy: Automatically positioned to the address</p>	A17SE (NW)	657	-	421415 423780



Map ID	Details	Quadrant Reference (Compass Direction)	Estimated Distance From Site	Contact	NGR
226	<p><b>Contemporary Trade Directory Entries</b></p> <p>Name: Tyre Market Location: 154, High Street, Heckmondwike, West Yorkshire, WF16 0DL Classification: Tyre Dealers <b>Status: Inactive</b> Positional Accuracy: Automatically positioned to the address</p>	A19SW (NE)	661	-	422426 423681
227	<p><b>Contemporary Trade Directory Entries</b></p> <p>Name: Morton Industrial Plastics Ltd Location: The Warehouse, Cook Lane, Heckmondwike, West Yorkshire, WF16 9JG Classification: Plastic Products - Manufacturers <b>Status: Inactive</b> Positional Accuracy: Automatically positioned to the address</p>	A17NE (NW)	691	-	421432 423836
228	<p><b>Contemporary Trade Directory Entries</b></p> <p>Name: Tyke Rollers Ltd Location: Spenborough Ind Est, Union Rd, Liversedge, West Yorkshire, WF15 7JZ Classification: Roller Shutter Manufacturers <b>Status: Inactive</b> Positional Accuracy: Manually positioned within the geographical locality</p>	A12NW (W)	693	-	421130 423268
229	<p><b>Contemporary Trade Directory Entries</b></p> <p>Name: M C J Fabrications Ltd Location: McJ Fabrications Ltd Unit F, Crystal Works, Union Road, Liversedge, WF15 7JE Classification: Metal Products - Fabricated <b>Status: Inactive</b> Positional Accuracy: Automatically positioned to the address</p>	A12NW (W)	693	-	421135 423344
229	<p><b>Contemporary Trade Directory Entries</b></p> <p>Name: Yorkshire Rubber Linings Ltd Location: Spenborough Industrial Estate, Union Road, Liversedge, West Yorkshire, WF15 7JS Classification: Rubber &amp; Plastic Products - Manufacturers <b>Status: Active</b> Positional Accuracy: Manually positioned within the geographical locality</p>	A12NW (W)	723	-	421102 423316
230	<p><b>Contemporary Trade Directory Entries</b></p> <p>Name: Wilson Knowles &amp; Sons Location: 6, Chapel Lane, Heckmondwike, West Yorkshire, WF16 9JT Classification: Machinery - Industrial &amp; Commercial <b>Status: Active</b> Positional Accuracy: Automatically positioned to the address</p>	A18NE (N)	705	-	422156 423928
231	<p><b>Contemporary Trade Directory Entries</b></p> <p>Name: P Coates Location: 39, Occupation Lane, Dewsbury, West Yorkshire, WF13 4BJ Classification: Garage Services <b>Status: Inactive</b> Positional Accuracy: Automatically positioned to the address</p>	A14NE (NE)	707	-	422652 423420
231	<p><b>Contemporary Trade Directory Entries</b></p> <p>Name: Thomas Carr Ltd Location: Highfield Mills, Occupation La, Staincliffe, Dewsbury, West Yorkshire, WF13 4BZ Classification: Carpets &amp; Rugs - Manufacturers <b>Status: Inactive</b> Positional Accuracy: Manually positioned to the address or location</p>	A14NE (E)	715	-	422677 423386
232	<p><b>Contemporary Trade Directory Entries</b></p> <p>Name: Rigby-Maryland (Stainless) Ltd Location: 143-147, Union Road, Liversedge, West Yorkshire, WF15 7JT Classification: Wire Products - Manufacturers <b>Status: Inactive</b> Positional Accuracy: Automatically positioned to the address</p>	A12NW (W)	723	-	421104 423343
232	<p><b>Contemporary Trade Directory Entries</b></p> <p>Name: B P M Phoenix Ltd Location: Unit B, Crystal Works, Union Road, Liversedge, West Yorkshire, WF15 7JE Classification: Hydraulic Engineers <b>Status: Active</b> Positional Accuracy: Automatically positioned to the address</p>	A12NW (W)	768	-	421058 423342
232	<p><b>Contemporary Trade Directory Entries</b></p> <p>Name: T K Halford Llp Location: Unit A, Crystal Works, Union Road, Liversedge, West Yorkshire, WF15 7JE Classification: Blacksmiths &amp; Forgemasters <b>Status: Active</b> Positional Accuracy: Automatically positioned to the address</p>	A12NW (W)	768	-	421058 423342



Map ID	Details	Quadrant Reference (Compass Direction)	Estimated Distance From Site	Contact	NGR
232	<p><b>Contemporary Trade Directory Entries</b></p> <p>Name: Big Old Doors Ltd Location: Crystal Works, Union Road, Liversedge, West Yorkshire, WF15 7JE Classification: Door Manufacturers - Domestic <b>Status: Inactive</b> Positional Accuracy: Automatically positioned to the address</p>	A12NW (W)	769	-	421061 423369
232	<p><b>Contemporary Trade Directory Entries</b></p> <p>Name: Fybagrate Location: Unit C, Crystal Works, Union Road, Liversedge, WF15 7JE Classification: Textile Manufacturing <b>Status: Active</b> Positional Accuracy: Automatically positioned to the address</p>	A12NW (W)	783	-	421048 423377
233	<p><b>Contemporary Trade Directory Entries</b></p> <p>Name: Decreased Ironing &amp; Carpet Cleaning Location: 129, Westgate, Heckmondwike, West Yorkshire, WF16 0EW Classification: Ironing &amp; Home Laundry Services <b>Status: Inactive</b> Positional Accuracy: Automatically positioned to the address</p>	A17SW (NW)	755	-	421165 423636
233	<p><b>Contemporary Trade Directory Entries</b></p> <p>Name: Total Finishing Location: 1, Boundary Street, Heckmondwike, West Yorkshire, WF16 0ER Classification: Print Finishers <b>Status: Inactive</b> Positional Accuracy: Automatically positioned to the address</p>	A17SW (NW)	782	-	421135 423636
234	<p><b>Contemporary Trade Directory Entries</b></p> <p>Name: Creative Greetings Location: Flush Mills, Westgate, Heckmondwike, West Yorkshire, WF16 0EN Classification: Greeting Card Publishers &amp; Wholesalers <b>Status: Active</b> Positional Accuracy: Automatically positioned to the address</p>	A17NE (NW)	764	-	421308 423829
235	<p><b>Contemporary Trade Directory Entries</b></p> <p>Name: Car Tec Moblie Mechanic Location: 11, Hollinbank Lane, Heckmondwike, WF16 9NF Classification: Garage Services <b>Status: Active</b> Positional Accuracy: Automatically positioned to the address</p>	A19NW (NE)	766	-	422446 423812
236	<p><b>Contemporary Trade Directory Entries</b></p> <p>Name: Autoperformance Location: 86, Occupation Lane, Dewsbury, West Yorkshire, WF13 4BP Classification: Silicones <b>Status: Inactive</b> Positional Accuracy: Automatically positioned to the address</p>	A14NE (E)	769	-	422782 423229
237	<p><b>Contemporary Trade Directory Entries</b></p> <p>Name: Parsan Panels Location: Unit 1, Yard Number Four, Heckmondwike, West Yorkshire, WF16 0DX Classification: Garage Services <b>Status: Inactive</b> Positional Accuracy: Automatically positioned to the address</p>	A19SW (NE)	776	-	422558 423701
237	<p><b>Contemporary Trade Directory Entries</b></p> <p>Name: Johnsons Location: Unit 1, Yard Number Four, Heckmondwike, West Yorkshire, WF16 0DX Classification: Garage Services <b>Status: Inactive</b> Positional Accuracy: Automatically positioned to the address</p>	A19SW (NE)	776	-	422558 423701
237	<p><b>Contemporary Trade Directory Entries</b></p> <p>Name: R J Cars Location: 16, Yard Number Four, Heckmondwike, West Yorkshire, WF16 0DX Classification: Car Dealers <b>Status: Inactive</b> Positional Accuracy: Automatically positioned to the address</p>	A19SW (NE)	781	-	422562 423704
237	<p><b>Contemporary Trade Directory Entries</b></p> <p>Name: Bysel Ltd Location: Selby House, 27a, Batley Road, Heckmondwike, West Yorkshire, WF16 9ND Classification: Confectionery Manufacturers <b>Status: Inactive</b> Positional Accuracy: Automatically positioned to the address</p>	A19SW (NE)	792	-	422542 423748
238	<p><b>Contemporary Trade Directory Entries</b></p> <p>Name: Burgess &amp; Co Ltd Location: New North Road, Heckmondwike, West Yorkshire, WF16 9DP Classification: Sheet Metal Work <b>Status: Active</b> Positional Accuracy: Automatically positioned to the address</p>	A17NE (NW)	777	-	421466 423961



Map ID	Details	Quadrant Reference (Compass Direction)	Estimated Distance From Site	Contact	NGR
238	<p><b>Contemporary Trade Directory Entries</b></p> <p>Name: Imperial Colours &amp; Chemicals Location: New North Road, Heckmondwike, West Yorkshire, WF16 9DP Classification: Dyers <b>Status: Inactive</b> Positional Accuracy: Automatically positioned to the address</p>	A17NE (NW)	777	-	421466 423961
238	<p><b>Contemporary Trade Directory Entries</b></p> <p>Name: Hauhinc Water Hydraulics Ltd Location: Unit 2, New North Rd, Heckmondwike, West Yorkshire, WF16 9DP Classification: Hydraulic Systems &amp; Equipment Manufacturers <b>Status: Inactive</b> Positional Accuracy: Manually positioned to the road within the address or location</p>	A17NE (NW)	783	-	421440 423953
239	<p><b>Contemporary Trade Directory Entries</b></p> <p>Name: Morten Miniature Machines Location: 3 Springhouse Works, Norrithorpe La, Liversedge, West Yorkshire, WF15 7AR Classification: Machinery - Industrial &amp; Commercial <b>Status: Inactive</b> Positional Accuracy: Manually positioned to the address or location</p>	A12SW (W)	781	-	421158 422846
239	<p><b>Contemporary Trade Directory Entries</b></p> <p>Name: T E Hirst Location: Norrithorpe Lane, Liversedge, West Yorkshire, WF15 7AZ Classification: Wrought Ironwork <b>Status: Active</b> Positional Accuracy: Automatically positioned to the address</p>	A12SW (W)	791	-	421139 422860
240	<p><b>Contemporary Trade Directory Entries</b></p> <p>Name: H Mitchell Car Sales Location: Quarry House, Halifax Road, Staincliffe, DEWSBURY, West Yorkshire, WF13 4BD Classification: Car Dealers <b>Status: Active</b> Positional Accuracy: Automatically positioned to the address</p>	A19SE (NE)	785	-	422710 423481
241	<p><b>Contemporary Trade Directory Entries</b></p> <p>Name: Croft Garage Location: The Crofts, Heckmondwike, West Yorkshire, WF16 0DS Classification: Garage Services <b>Status: Inactive</b> Positional Accuracy: Automatically positioned to the address</p>	A19SW (NE)	794	-	422593 423686
242	<p><b>Contemporary Trade Directory Entries</b></p> <p>Name: D C Waste Management Ltd Location: Moorfield Mills, Chapel Lane, Heckmondwike, West Yorkshire, WF16 9JU Classification: Recycling Services <b>Status: Inactive</b> Positional Accuracy: Automatically positioned to the address</p>	A18NE (N)	835	-	422127 424080
242	<p><b>Contemporary Trade Directory Entries</b></p> <p>Name: Spen Vale Motor Services Location: Chapel Lane, HECKMONDWIKE, West Yorkshire, WF16 9JU Classification: Car Body Repairs <b>Status: Inactive</b> Positional Accuracy: Automatically positioned to the address</p>	A18NE (N)	835	-	422127 424080
242	<p><b>Contemporary Trade Directory Entries</b></p> <p>Name: E Schofield &amp; Sons Location: Chapel Lane, HECKMONDWIKE, West Yorkshire, WF16 9JU Classification: Sheet Metal Work <b>Status: Inactive</b> Positional Accuracy: Automatically positioned to the address</p>	A18NE (N)	835	-	422127 424080
242	<p><b>Contemporary Trade Directory Entries</b></p> <p>Name: Panel Match Location: Chapel Lane, Heckmondwike, West Yorkshire, WF16 9JU Classification: Car Body Repairs <b>Status: Inactive</b> Positional Accuracy: Automatically positioned to the address</p>	A18NE (N)	835	-	422127 424080
242	<p><b>Contemporary Trade Directory Entries</b></p> <p>Name: Darpak Packaging Systems Location: Moorfield Mills, Chapel Lane, Heckmondwike, West Yorkshire, WF16 9JU Classification: Engineering Machine Services <b>Status: Inactive</b> Positional Accuracy: Automatically positioned to the address</p>	A18NE (N)	835	-	422127 424080



Map ID	Details	Quadrant Reference (Compass Direction)	Estimated Distance From Site	Contact	NGR
243	<p><b>Contemporary Trade Directory Entries</b></p> <p>Name: Ctr-Equipment Ltd Location: 3, Batley Road, Heckmondwike, West Yorkshire, WF16 9NB Classification: Catering Equipment Status: <b>Inactive</b> Positional Accuracy: Automatically positioned to the address</p>	A19NW (NE)	842	-	422549 423817
243	<p><b>Contemporary Trade Directory Entries</b></p> <p>Name: Click Catering Location: 3, Batley Road, Heckmondwike, West Yorkshire, WF16 9NB Classification: Catering Equipment Status: <b>Active</b> Positional Accuracy: Automatically positioned to the address</p>	A19NW (NE)	842	-	422549 423817
244	<p><b>Contemporary Trade Directory Entries</b></p> <p>Name: Evo Engineering &amp; Design Location: 9, Milton Drive, Liversedge, West Yorkshire, WF15 7AX Classification: Engineers - General Status: <b>Inactive</b> Positional Accuracy: Automatically positioned to the address</p>	A12SW (W)	843	-	421046 422938
245	<p><b>Contemporary Trade Directory Entries</b></p> <p>Name: Scatchard Carpets Location: Croft Mills, Batley Road, HECKMONDWIKE, West Yorkshire, WF16 0EQ Classification: Carpets &amp; Rugs - Manufacturers Status: <b>Active</b> Positional Accuracy: Automatically positioned to the address</p>	A19SW (NE)	848	-	422591 423776
246	<p><b>Contemporary Trade Directory Entries</b></p> <p>Name: Cp Independent Systems Ltd Location: Unit 1-3, Victoria Spring Business Park, Wormald Street, Liversedge, WF15 6RA Classification: Office Equipment Servicing &amp; Maintenance Status: <b>Inactive</b> Positional Accuracy: Automatically positioned to the address</p>	A17SW (NW)	866	-	421009 423559
247	<p><b>Contemporary Trade Directory Entries</b></p> <p>Name: Apple P Ltd Location: The Old Warehouse, Forge Lane, Liversedge, WF15 7AU Classification: Printers Status: <b>Inactive</b> Positional Accuracy: Automatically positioned to the address</p>	A12SW (W)	866	-	421052 422868
248	<p><b>Contemporary Trade Directory Entries</b></p> <p>Name: G S M Power Transmissions Uk Ltd Location: Unit 4 Frost Hill Business Park, Rhodes Street, Liversedge, West Yorkshire, WF15 6BG Classification: Power Transmission Equipment Status: <b>Active</b> Positional Accuracy: Manually positioned within the geographical locality</p>	A17SW (NW)	866	-	421032 423617
249	<p><b>Contemporary Trade Directory Entries</b></p> <p>Name: Mototech Uk Ltd Location: 212, Staincliffe Road, Dewsbury, West Yorkshire, WF13 4RB Classification: Garage Services Status: <b>Active</b> Positional Accuracy: Automatically positioned to the address</p>	A14SE (E)	873	-	422906 422810
250	<p><b>Contemporary Trade Directory Entries</b></p> <p>Name: Granstand Ltd Location: Providence Mills, Wormald Street, LIVERSEEDGE, West Yorkshire, WF15 6AR Classification: Textile Manufacturing Status: <b>Inactive</b> Positional Accuracy: Automatically positioned to the address</p>	A17SW (W)	873	-	420980 423493
251	<p><b>Contemporary Trade Directory Entries</b></p> <p>Name: Anchor Carpets Ltd Location: Anchor House, Wakefield Road, Liversedge, West Yorkshire, WF15 6AU Classification: Carpets &amp; Rugs - Manufacturers Status: <b>Inactive</b> Positional Accuracy: Automatically positioned in the proximity of the address</p>	A17SW (NW)	881	-	421057 423701
251	<p><b>Contemporary Trade Directory Entries</b></p> <p>Name: Beechley Petroleum Location: Wakefield Road, Liversedge, West Yorkshire, WF15 6AU Classification: Petrol Filling Stations Status: <b>Active</b> Positional Accuracy: Automatically positioned to the address</p>	A17SW (NW)	924	-	421016 423714



Map ID	Details	Quadrant Reference (Compass Direction)	Estimated Distance From Site	Contact	NGR
251	<p><b>Contemporary Trade Directory Entries</b></p> <p>Name: Flush Garage Location: Wakefield Road, Liversedge, West Yorkshire, WF15 6AU Classification: Petrol Filling Stations - 24 Hour <b>Status: Inactive</b> Positional Accuracy: Automatically positioned to the address</p>	A17SW (NW)	924	-	421016 423714
251	<p><b>Contemporary Trade Directory Entries</b></p> <p>Name: Flush Garage Location: Flush Garage, Wakefield Road, Liversedge, West Yorkshire, WF15 6AU Classification: Petrol Filling Stations - 24 Hour <b>Status: Inactive</b> Positional Accuracy: Automatically positioned to the address</p>	A17SW (NW)	924	-	421016 423714
251	<p><b>Contemporary Trade Directory Entries</b></p> <p>Name: C E Bennett &amp; Sons Location: Unit 1-2, Anchor Business Park, Wakefield Road, LIVERSEEDGE, West Yorkshire, WF15 6AU Classification: Mechanical Engineers <b>Status: Active</b> Positional Accuracy: Automatically positioned to the address</p>	A17SW (NW)	960	-	420981 423727
252	<p><b>Contemporary Trade Directory Entries</b></p> <p>Name: Asquith Bros Ltd Location: 58, Dewsbury Gate Road, Dewsbury, West Yorkshire, WF13 4AX Classification: Engineers - General <b>Status: Inactive</b> Positional Accuracy: Automatically positioned to the address</p>	A14NE (E)	897	-	422897 423301
253	<p><b>Contemporary Trade Directory Entries</b></p> <p>Name: Posh Decks Ltd Location: 55, Charnwood Bank, Batley, West Yorkshire, WF17 8PY Classification: Cleaning Services - Domestic <b>Status: Inactive</b> Positional Accuracy: Automatically positioned to the address</p>	A19NW (NE)	907	-	422449 423990
253	<p><b>Contemporary Trade Directory Entries</b></p> <p>Name: Koolcampers Location: 19, Tyndale Walk, Batley, West Yorkshire, WF17 8PX Classification: Commercial Vehicle Dealers <b>Status: Active</b> Positional Accuracy: Automatically positioned to the address</p>	A19NW (NE)	938	-	422450 424026
254	<p><b>Contemporary Trade Directory Entries</b></p> <p>Name: Cheryl Wood Location: 1, Elm Tree Close, Liversedge, West Yorkshire, WF15 7BU Classification: Cleaning Services - Domestic <b>Status: Inactive</b> Positional Accuracy: Automatically positioned to the address</p>	A7NW (SW)	908	-	421078 422735
254	<p><b>Contemporary Trade Directory Entries</b></p> <p>Name: Cheryl Wood Location: 1, Elm Tree Close, Liversedge, West Yorkshire, WF15 7BU Classification: Cleaning Services - Domestic <b>Status: Inactive</b> Positional Accuracy: Automatically positioned to the address</p>	A7NW (SW)	908	-	421078 422735
255	<p><b>Contemporary Trade Directory Entries</b></p> <p>Name: T L Biolabs Location: Staincliffe House, 108, Halifax Road, BATLEY, West Yorkshire, WF17 7RB Classification: Laboratories <b>Status: Active</b> Positional Accuracy: Automatically positioned to the address</p>	A19SE (NE)	912	-	422839 423506
255	<p><b>Contemporary Trade Directory Entries</b></p> <p>Name: Land Polymers Location: 108, Halifax Road, Batley, West Yorkshire, WF17 7RB Classification: Plastics - Raw Materials <b>Status: Active</b> Positional Accuracy: Automatically positioned to the address</p>	A19SE (NE)	912	-	422839 423506
255	<p><b>Contemporary Trade Directory Entries</b></p> <p>Name: Halifax Road Garage Location: Halifax Road, Batley, WF17 7RB Classification: Garage Services <b>Status: Active</b> Positional Accuracy: Automatically positioned to the address</p>	A19SE (E)	934	-	422869 423494



Map ID	Details	Quadrant Reference (Compass Direction)	Estimated Distance From Site	Contact	NGR
256	<p><b>Contemporary Trade Directory Entries</b></p> <p>Name: Fives North American Combustion Uk Ltd Location: Unit 19, Victoria Spring Business Park, Wormald Street, Liversedge, WF15 6RA Classification: Engineers - General <b>Status: Active</b> Positional Accuracy: Automatically positioned to the address</p>	A17SW (NW)	916	-	420986 423636
256	<p><b>Contemporary Trade Directory Entries</b></p> <p>Name: Curved Frame Specialists Location: Unit 12, Victoria Spring Business Park, Wormald Street, Liversedge, WF15 6RA Classification: PVC-U Products - Manufacturers &amp; Suppliers <b>Status: Inactive</b> Positional Accuracy: Automatically positioned to the address</p>	A17SW (NW)	916	-	420986 423636
256	<p><b>Contemporary Trade Directory Entries</b></p> <p>Name: Ambulance Fleetcarers Services Ltd Location: Unit 9, Victoria Springs, Wakefield Road, Liversedge, West Yorkshire, WF15 6BU Classification: Mechanical Engineers <b>Status: Inactive</b> Positional Accuracy: Automatically positioned to the address</p>	A17SW (NW)	926	-	420978 423643
256	<p><b>Contemporary Trade Directory Entries</b></p> <p>Name: Vitriton Uk Ltd Location: Unit 26, Victoria Spring Business Park, Wormald Street, Liversedge, West Yorkshire, WF15 6RA Classification: Food Products - Manufacturers <b>Status: Active</b> Positional Accuracy: Automatically positioned to the address</p>	A17SW (NW)	954	-	420951 423651
256	<p><b>Contemporary Trade Directory Entries</b></p> <p>Name: C Harwood Location: Gasworks St, Liversedge, West Yorkshire, WF15 6BH Classification: Car Body Repairs <b>Status: Inactive</b> Positional Accuracy: Manually positioned to the road within the address or location</p>	A17SW (NW)	955	-	420960 423673
256	<p><b>Contemporary Trade Directory Entries</b></p> <p>Name: The Printing Bureau Location: Gasworks St, Liversedge, West Yorkshire, WF15 6BH Classification: Printers <b>Status: Inactive</b> Positional Accuracy: Manually positioned to the road within the address or location</p>	A17SW (NW)	956	-	420960 423677
257	<p><b>Contemporary Trade Directory Entries</b></p> <p>Name: C R Components Location: Rhodes Street, Liversedge, West Yorkshire, WF15 6BG Classification: Brake &amp; Clutch Service Centres <b>Status: Inactive</b> Positional Accuracy: Automatically positioned in the proximity of the address</p>	A17SW (W)	927	-	420936 423535
258	<p><b>Contemporary Trade Directory Entries</b></p> <p>Name: A &amp; B Carriers Location: 20, Squirrel Walk, Dewsbury, West Yorkshire, WF13 4AQ Classification: Road Haulage Services <b>Status: Inactive</b> Positional Accuracy: Automatically positioned to the address</p>	A15SW (E)	939	-	422983 423024
259	<p><b>Contemporary Trade Directory Entries</b></p> <p>Name: H &amp; S Williamson Batley Location: Unit 2, Healey Lane Business Centre, Healey Lane, Batley, West Yorkshire, WF17 8EZ Classification: Machine Tool Accessories &amp; Services <b>Status: Active</b> Positional Accuracy: Automatically positioned to the address</p>	A19NW (NE)	944	-	422567 423942
259	<p><b>Contemporary Trade Directory Entries</b></p> <p>Name: S Williamson Location: Unit 2, Healey Lane Business Centre, Healey Lane, Batley, West Yorkshire, WF17 8EZ Classification: Tool Sharpening, Repairing &amp; Servicing <b>Status: Inactive</b> Positional Accuracy: Automatically positioned to the address</p>	A19NW (NE)	944	-	422567 423942
259	<p><b>Contemporary Trade Directory Entries</b></p> <p>Name: Industrial Product Solutions Ltd Location: Unit 7, Healey Lane Business Centre, Healey Lane, Batley, West Yorkshire, WF17 8EZ Classification: Rubber &amp; Plastic Products - Manufacturers <b>Status: Inactive</b> Positional Accuracy: Manually positioned to the address or location</p>	A19NE (NE)	965	-	422612 423929



Map ID	Details	Quadrant Reference (Compass Direction)	Estimated Distance From Site	Contact	NGR
259	<p><b>Contemporary Trade Directory Entries</b></p> <p>Name: Ncd Electrical Location: Unit 7, Healey Lane Business Centre, Healey Lane, Batley, West Yorkshire, WF17 8EZ Classification: Electrical Engineers <b>Status: Inactive</b> Positional Accuracy: Automatically positioned to the address</p>	A19NE (NE)	965	-	422612 423929
260	<p><b>Contemporary Trade Directory Entries</b></p> <p>Name: Stephenson Autos Location: Healey Lane, Batley, WF17 8DG Classification: Garage Services <b>Status: Active</b> Positional Accuracy: Automatically positioned to the address</p>	A19NE (NE)	948	-	422637 423877
261	<p><b>Contemporary Trade Directory Entries</b></p> <p>Name: Oystar Location: Unit 22, Victoria Spring Business Park, Wormald Street, LIVERSEDGE, West Yorkshire, WF15 6RA Classification: Packaging &amp; Wrapping Equipment &amp; Supplies <b>Status: Inactive</b> Positional Accuracy: Automatically positioned to the address</p>	A16SE (NW)	959	-	420922 423593
261	<p><b>Contemporary Trade Directory Entries</b></p> <p>Name: R A Jones Location: Unit 22, Victoria Spring Business Park, Wormald Street, Liversedge, WF15 6RA Classification: Packaging &amp; Wrapping Equipment &amp; Supplies <b>Status: Active</b> Positional Accuracy: Automatically positioned to the address</p>	A16SE (NW)	960	-	420921 423594
262	<p><b>Contemporary Trade Directory Entries</b></p> <p>Name: J Wilson Location: Garnett Street Garage, Garnett Street, Dewsbury, West Yorkshire, WF13 4AT Classification: Garage Services <b>Status: Inactive</b> Positional Accuracy: Automatically positioned to the address</p>	A14NE (E)	962	-	422946 423366
263	<p><b>Contemporary Trade Directory Entries</b></p> <p>Name: Staincliffe Tyre Sales Location: Staincliffe House, Halifax Road, Batley, West Yorkshire, WF17 7RB Classification: Tyre Dealers <b>Status: Inactive</b> Positional Accuracy: Automatically positioned in the proximity of the address</p>	A14NE (E)	965	-	422923 423443
264	<p><b>Contemporary Trade Directory Entries</b></p> <p>Name: Oakwell Packaging Location: Unit 5, Anchor Business Park, Wakefield Road, LIVERSEDGE, West Yorkshire, WF15 6AU Classification: Packaging Materials Manufacturers &amp; Suppliers <b>Status: Active</b> Positional Accuracy: Automatically positioned to the address</p>	A17SW (NW)	967	-	420994 423763
264	<p><b>Contemporary Trade Directory Entries</b></p> <p>Name: Ace-Mobile Auto Electrician Location: Unit 7, Anchor Business Park, Wakefield Road, Liversedge, WF15 6AU Classification: Garage Services <b>Status: Inactive</b> Positional Accuracy: Automatically positioned to the address</p>	A17SW (NW)	967	-	421006 423782
265	<p><b>Contemporary Trade Directory Entries</b></p> <p>Name: Holmedale Traction Location: 28, Squirrel Hall Drive, Dewsbury, West Yorkshire, WF13 4AH Classification: Road Haulage Services <b>Status: Inactive</b> Positional Accuracy: Automatically positioned to the address</p>	A15NW (E)	968	-	422998 423157
266	<p><b>Contemporary Trade Directory Entries</b></p> <p>Name: Frost Hill Garage Location: Gasworks Street, Liversedge, West Yorkshire, WF15 6BH Classification: Garage Services <b>Status: Inactive</b> Positional Accuracy: Automatically positioned to the address</p>	A17SW (NW)	979	-	420935 423678
266	<p><b>Contemporary Trade Directory Entries</b></p> <p>Name: Newby Motor Co Location: Newby House, Gasworks Street, LIVERSEDGE, West Yorkshire, WF15 6BH Classification: Car Dealers - Used <b>Status: Inactive</b> Positional Accuracy: Automatically positioned to the address</p>	A17SW (NW)	980	-	420940 423692



Map ID	Details	Quadrant Reference (Compass Direction)	Estimated Distance From Site	Contact	NGR
266	<p><b>Contemporary Trade Directory Entries</b></p> <p>Name: Premier Motor Trading Co Ltd Location: Newby House, Gasworks Street, Liversedge, West Yorkshire, WF15 6BH Classification: Car Dealers - Used Status: <b>Inactive</b> Positional Accuracy: Automatically positioned to the address</p>	A17SW (NW)	980	-	420940 423692
266	<p><b>Contemporary Trade Directory Entries</b></p> <p>Name: Premier Motor Trading Co Location: Newby House, Gasworks Street, Liversedge, West Yorkshire, WF15 6BH Classification: Car Dealers - Used Status: <b>Inactive</b> Positional Accuracy: Automatically positioned to the address</p>	A17SW (NW)	980	-	420940 423692
266	<p><b>Contemporary Trade Directory Entries</b></p> <p>Name: Simply Car Sales Location: Newby House, Gasworks Street, Liversedge, WF15 6BH Classification: Car Dealers Status: <b>Active</b> Positional Accuracy: Automatically positioned to the address</p>	A17SW (NW)	986	-	420934 423692
267	<p><b>Contemporary Trade Directory Entries</b></p> <p>Name: Brisant Ltd Location: Unit 2-3, Staincliffe Mills, Halifax Road, Staincliffe, Dewsbury, WF13 4AP Classification: Lock Suppliers and Manufacturers Status: <b>Active</b> Positional Accuracy: Automatically positioned to the address</p>	A15NW (E)	985	-	422996 423267
268	<p><b>Contemporary Trade Directory Entries</b></p> <p>Name: Dransfield Cabinets Ltd Location: Unit 4A, Staincliffe Mill Yard, Halifax Road, Staincliffe, Dewsbury, West Yorkshire, WF13 4AR Classification: Shop Fittings Manufacturers Status: <b>Inactive</b> Positional Accuracy: Automatically positioned to the address</p>	A15NW (E)	991	-	422988 423321
268	<p><b>Contemporary Trade Directory Entries</b></p> <p>Name: A C Packers Location: Unit 4a, Staincliffe Mill Yard, Halifax Road, Staincliffe, Dewsbury, West Yorkshire, WF13 4AR Classification: Packaging &amp; Wrapping Equipment &amp; Supplies Status: <b>Inactive</b> Positional Accuracy: Manually positioned to the address or location</p>	A15NW (E)	991	-	422988 423321
269	<p><b>Contemporary Trade Directory Entries</b></p> <p>Name: Al Murad Location: 66, Halifax Road, Batley, West Yorkshire, WF17 7RB Classification: Painting &amp; Decorating Supplies Status: <b>Active</b> Positional Accuracy: Automatically positioned to the address</p>	A15NW (E)	998	-	422969 423411
270	<p><b>Fuel Station Entries</b></p> <p>Name: Walkley Lane Service Station Location: Walkley Lane, Heckmondwike, West Yorkshire, WF16 0NU Brand: Texaco Premises Type: Petrol Station Status: <b>Open</b> Positional Accuracy: Manually positioned to the address or location</p>	A13SW (SW)	82	-	421858 423053
271	<p><b>Fuel Station Entries</b></p> <p>Name: Morrisons Heckmondwike Location: 17, Union Street, Heckmondwike, West Yorkshire, WF16 0HL Brand: MORRISONS Premises Type: Hypermarket Status: <b>Open</b> Positional Accuracy: Manually positioned to the address or location</p>	A12NE (NW)	493	-	421361 423438
272	<p><b>Fuel Station Entries</b></p> <p>Name: Staincliffe Road Garage Location: Staincliffe Road, Staincliffe, DEWSBURY, West Yorkshire, WF13 4ET Brand: Obsolete Premises Type: Not Applicable Status: <b>Obsolete</b> Positional Accuracy: Manually positioned to the address or location</p>	A14SE (E)	873	-	422906 422808
273	<p><b>Fuel Station Entries</b></p> <p>Name: Halifax Road Garage Location: Halifax Road, Batley, West Yorkshire, WF17 7RB Brand: ESSO Premises Type: Petrol Station Status: <b>Closed</b> Positional Accuracy: Automatically positioned to the address</p>	A19SE (E)	923	-	422862 423483



## Industrial Land Use

Map ID	Details	Quadrant Reference (Compass Direction)	Estimated Distance From Site	Contact	NGR
274	<b>Fuel Station Entries</b> Name: Beechley Service Station Location: Flush Garage, Wakefield Road, Liversedge, West Yorkshire, WF15 6AU Brand: Murco Premises Type: Petrol Station <b>Status: Open</b> Positional Accuracy: Manually positioned to the address or location	A17SW (NW)	924	-	421016 423714



## Sensitive Land Use

Map ID	Details	Quadrant Reference (Compass Direction)	Estimated Distance From Site	Contact	NGR
275	<b>Areas of Adopted Green Belt</b> Authority: Kirklees Metropolitan Borough Council Plan Name: Kirklees Unitary Development Plan Status: <b>Adopted</b> Plan Date: 1st March 1999	A8NW (SW)	263	8	421748 422715
276	<b>Nitrate Vulnerable Zones</b> Name: Not Supplied Description: Surface Water Source: Department for Environment, Food and Rural Affairs (DEFRA - formerly FRCA)	A13NE (NE)	0	9	421942 423118



Agency & Hydrological	Version	Update Cycle
<b>Contaminated Land Register Entries and Notices</b> Bradford Metropolitan City Council - Environmental Health Leeds City Council - Planning and Development Wakefield City Metropolitan District Council - Environmental Health Kirklees Metropolitan Borough Council - Planning Services Calderdale Metropolitan Borough Council - Environmental Health	April 2014 April 2014 March 2015 November 2013 September 2014	Annual Rolling Update Annual Rolling Update Annual Rolling Update Annual Rolling Update Annual Rolling Update
<b>Discharge Consents</b> Environment Agency - North East Region	January 2017	Quarterly
<b>Enforcement and Prohibition Notices</b> Environment Agency - North East Region	March 2013	As notified
<b>Integrated Pollution Controls</b> Environment Agency - North East Region	October 2008	Not Applicable
<b>Integrated Pollution Prevention And Control</b> Environment Agency - North East Region	April 2017	Quarterly
<b>Local Authority Integrated Pollution Prevention And Control</b> Kirklees Metropolitan Borough Council - Environmental Health Department Leeds City Council - Neighbourhoods Department Wakefield City Metropolitan District Council - Environmental Health Bradford Metropolitan City Council - Environmental Health Calderdale Metropolitan Borough Council - Environmental Health	April 2014 June 2014 June 2014 October 2014 October 2014	Annual Rolling Update Annual Rolling Update Annual Rolling Update Annual Rolling Update Annual Rolling Update
<b>Local Authority Pollution Prevention and Controls</b> Kirklees Metropolitan Borough Council - Environmental Health Department Leeds City Council - Neighbourhoods Department Wakefield City Metropolitan District Council - Environmental Health Bradford Metropolitan City Council - Environmental Health Calderdale Metropolitan Borough Council - Environmental Health	April 2014 August 2014 June 2014 October 2014 October 2014	Annual Rolling Update Annual Rolling Update Annual Rolling Update Annual Rolling Update Annual Rolling Update
<b>Local Authority Pollution Prevention and Control Enforcements</b> Kirklees Metropolitan Borough Council - Environmental Health Department Bradford Metropolitan City Council - Environmental Health Leeds City Council - Neighbourhoods Department Wakefield City Metropolitan District Council - Environmental Health Calderdale Metropolitan Borough Council - Environmental Health	April 2014 January 2013 June 2014 June 2014 October 2014	Annual Rolling Update Annual Rolling Update Annual Rolling Update Annual Rolling Update Annual Rolling Update
<b>Nearest Surface Water Feature</b> Ordnance Survey	March 2017	
<b>Pollution Incidents to Controlled Waters</b> Environment Agency - North East Region	December 1998	Not Applicable
<b>Prosecutions Relating to Authorised Processes</b> Environment Agency - North East Region	March 2013	As notified
<b>Prosecutions Relating to Controlled Waters</b> Environment Agency - North East Region	March 2013	As notified
<b>Registered Radioactive Substances</b> Environment Agency - North East Region	January 2015	
<b>River Quality</b> Environment Agency - Head Office	November 2001	Not Applicable
<b>River Quality Biology Sampling Points</b> Environment Agency - Head Office	July 2012	Annually
<b>River Quality Chemistry Sampling Points</b> Environment Agency - Head Office	July 2012	Annually
<b>Substantiated Pollution Incident Register</b> Environment Agency - North East Region - Ridings Area Environment Agency - North East Region - Yorkshire Area	April 2017 April 2017	Quarterly Quarterly



Agency & Hydrological	Version	Update Cycle
<b>Water Abstractions</b> Environment Agency - North East Region	October 2016	Quarterly
<b>Water Industry Act Referrals</b> Environment Agency - North East Region	April 2017	Quarterly
<b>Groundwater Vulnerability</b> Environment Agency - Head Office	April 2015	Not Applicable
<b>Drift Deposits</b> Environment Agency - Head Office	January 1999	Not Applicable
<b>Bedrock Aquifer Designations</b> British Geological Survey - National Geoscience Information Service	August 2015	As notified
<b>Superficial Aquifer Designations</b> British Geological Survey - National Geoscience Information Service	August 2015	As notified
<b>Source Protection Zones</b> Environment Agency - Head Office	April 2017	Quarterly
<b>Extreme Flooding from Rivers or Sea without Defences</b> Environment Agency - Head Office	February 2017	Quarterly
<b>Flooding from Rivers or Sea without Defences</b> Environment Agency - Head Office	February 2017	Quarterly
<b>Areas Benefiting from Flood Defences</b> Environment Agency - Head Office	February 2017	Quarterly
<b>Flood Water Storage Areas</b> Environment Agency - Head Office	February 2017	Quarterly
<b>Flood Defences</b> Environment Agency - Head Office	February 2017	Quarterly
<b>OS Water Network Lines</b> Ordnance Survey	January 2017	6 Weekly
<b>BGS Groundwater Flooding Susceptibility</b> British Geological Survey - National Geoscience Information Service	May 2013	Annually



Waste	Version	Update Cycle
<b>BGS Recorded Landfill Sites</b> British Geological Survey - National Geoscience Information Service	June 1996	Not Applicable
<b>Historical Landfill Sites</b> Environment Agency - Head Office	May 2017	Quarterly
<b>Integrated Pollution Control Registered Waste Sites</b> Environment Agency - North East Region	October 2008	Not Applicable
<b>Licensed Waste Management Facilities (Landfill Boundaries)</b> Environment Agency - North East Region - Ridings Area Environment Agency - North East Region - Yorkshire Area	August 2016 August 2016	Quarterly Quarterly
<b>Licensed Waste Management Facilities (Locations)</b> Environment Agency - North East Region - Ridings Area Environment Agency - North East Region - Yorkshire Area	October 2016 October 2016	Quarterly Quarterly
<b>Local Authority Landfill Coverage</b> Bradford Metropolitan City Council - Planning Department Calderdale Metropolitan Borough Council - Environmental Health Kirklees Metropolitan Borough Council - Planning Services Leeds City Council - Planning and Development Wakefield City Metropolitan District Council - Environmental Health	May 2000 May 2000 May 2000 May 2000 May 2000	Not Applicable Not Applicable Not Applicable Not Applicable Not Applicable
<b>Local Authority Recorded Landfill Sites</b> Bradford Metropolitan City Council - Planning Department Calderdale Metropolitan Borough Council - Environmental Health Kirklees Metropolitan Borough Council - Planning Services Leeds City Council - Planning and Development Wakefield City Metropolitan District Council - Environmental Health	May 2000 May 2000 May 2000 May 2000 May 2000	Not Applicable Not Applicable Not Applicable Not Applicable Not Applicable
<b>Registered Landfill Sites</b> Environment Agency - North East Region - Ridings Area	March 2003	Not Applicable
<b>Registered Waste Transfer Sites</b> Environment Agency - North East Region - Ridings Area	March 2003	Not Applicable
<b>Registered Waste Treatment or Disposal Sites</b> Environment Agency - North East Region - Ridings Area	March 2003	Not Applicable
Hazardous Substances	Version	Update Cycle
<b>Control of Major Accident Hazards Sites (COMAH)</b> Health and Safety Executive	March 2017	Bi-Annually
<b>Explosive Sites</b> Health and Safety Executive	March 2017	Bi-Annually
<b>Notification of Installations Handling Hazardous Substances (NIHHS)</b> Health and Safety Executive	November 2000	Not Applicable
<b>Planning Hazardous Substance Enforcements</b> Kirklees Metropolitan Borough Council - Planning Services Bradford Metropolitan City Council - Planning Department Calderdale Metropolitan Borough Council Leeds City Council - Planning and Development Wakefield City Metropolitan District Council	August 2015 February 2016 February 2016 February 2016 February 2016	Annual Rolling Update Annual Rolling Update Annual Rolling Update Annual Rolling Update Annual Rolling Update
<b>Planning Hazardous Substance Consents</b> Kirklees Metropolitan Borough Council - Planning Services Bradford Metropolitan City Council - Planning Department Calderdale Metropolitan Borough Council Leeds City Council - Planning and Development Wakefield City Metropolitan District Council	August 2015 February 2016 February 2016 February 2016 February 2016	Annual Rolling Update Annual Rolling Update Annual Rolling Update Annual Rolling Update Annual Rolling Update



Geological	Version	Update Cycle
<b>BGS 1:625,000 Solid Geology</b> British Geological Survey - National Geoscience Information Service	January 2009	Not Applicable
<b>BGS Recorded Mineral Sites</b> British Geological Survey - National Geoscience Information Service	April 2017	Bi-Annually
<b>CBSCB Compensation District</b> Cheshire Brine Subsidence Compensation Board (CBSCB)	August 2011	Not Applicable
<b>Coal Mining Affected Areas</b> The Coal Authority - Property Searches	March 2014	As notified
<b>Mining Instability</b> Ove Arup & Partners	October 2000	Not Applicable
<b>Non Coal Mining Areas of Great Britain</b> British Geological Survey - National Geoscience Information Service	May 2015	Not Applicable
<b>Potential for Collapsible Ground Stability Hazards</b> British Geological Survey - National Geoscience Information Service	June 2015	Annually
<b>Potential for Compressible Ground Stability Hazards</b> British Geological Survey - National Geoscience Information Service	June 2015	Annually
<b>Potential for Ground Dissolution Stability Hazards</b> British Geological Survey - National Geoscience Information Service	June 2015	Annually
<b>Potential for Landslide Ground Stability Hazards</b> British Geological Survey - National Geoscience Information Service	June 2015	Annually
<b>Potential for Running Sand Ground Stability Hazards</b> British Geological Survey - National Geoscience Information Service	June 2015	Annually
<b>Potential for Shrinking or Swelling Clay Ground Stability Hazards</b> British Geological Survey - National Geoscience Information Service	June 2015	Annually
<b>Radon Potential - Radon Affected Areas</b> British Geological Survey - National Geoscience Information Service	July 2011	As notified
<b>Radon Potential - Radon Protection Measures</b> British Geological Survey - National Geoscience Information Service	July 2011	As notified
Industrial Land Use	Version	Update Cycle
<b>Contemporary Trade Directory Entries</b> Thomson Directories	March 2017	Quarterly
<b>Fuel Station Entries</b> Catalist Ltd - Experian	February 2017	Quarterly
<b>Gas Pipelines</b> National Grid	July 2014	Quarterly
<b>Underground Electrical Cables</b> National Grid	December 2015	Bi-Annually



Sensitive Land Use	Version	Update Cycle
<b>Ancient Woodland</b> Natural England	August 2016	Bi-Annually
<b>Areas of Adopted Green Belt</b> Bradford Metropolitan City Council Calderdale Metropolitan Borough Council Kirklees Metropolitan Borough Council Leeds City Council Wakefield City Metropolitan District Council	February 2017 February 2017 February 2017 February 2017 February 2017	As notified As notified As notified As notified As notified
<b>Areas of Unadopted Green Belt</b> Bradford Metropolitan City Council Calderdale Metropolitan Borough Council Kirklees Metropolitan Borough Council Leeds City Council Wakefield City Metropolitan District Council	February 2017 February 2017 February 2017 February 2017 February 2017	As notified As notified As notified As notified As notified
<b>Areas of Outstanding Natural Beauty</b> Natural England	January 2017	Bi-Annually
<b>Environmentally Sensitive Areas</b> Natural England	January 2017	Annually
<b>Forest Parks</b> Forestry Commission	April 1997	Not Applicable
<b>Local Nature Reserves</b> Natural England	January 2017	Bi-Annually
<b>Marine Nature Reserves</b> Natural England	January 2017	Bi-Annually
<b>National Nature Reserves</b> Natural England	January 2017	Bi-Annually
<b>National Parks</b> Natural England	February 2017	Bi-Annually
<b>Nitrate Vulnerable Zones</b> Department for Environment, Food and Rural Affairs (DEFRA - formerly FRCA)	October 2015	Annually
<b>Ramsar Sites</b> Natural England	January 2017	Bi-Annually
<b>Sites of Special Scientific Interest</b> Natural England	January 2017	Bi-Annually
<b>Special Areas of Conservation</b> Natural England	January 2017	Bi-Annually
<b>Special Protection Areas</b> Natural England	January 2017	Bi-Annually
<b>World Heritage Sites</b> English Heritage - National Monument Record Centre	May 2017	Bi-Annually



A selection of organisations who provide data within this report

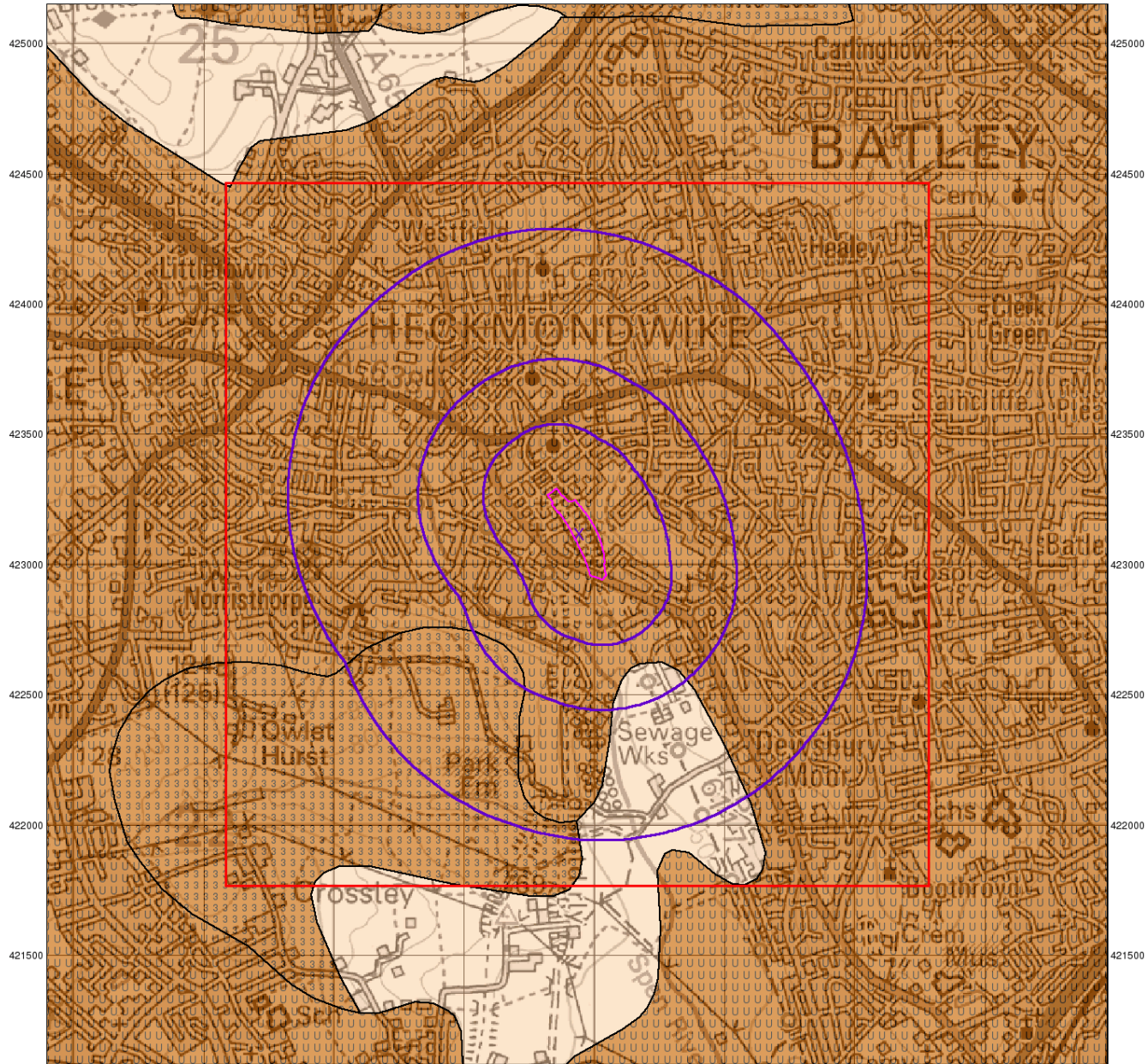
Data Supplier	Data Supplier Logo
Ordnance Survey	
Environment Agency	
Scottish Environment Protection Agency	
The Coal Authority	THE COAL AUTHORITY
British Geological Survey	 <b>British Geological Survey</b> NATURAL ENVIRONMENT RESEARCH COUNCIL
Centre for Ecology and Hydrology	 <b>Centre for Ecology &amp; Hydrology</b> NATURAL ENVIRONMENT RESEARCH COUNCIL
Natural Resources Wales	 Cyfoeth Naturiol Cymru Natural Resources Wales
Scottish Natural Heritage	 <b>SCOTTISH NATURAL HERITAGE</b>
Natural England	 <b>NATURAL ENGLAND</b>
Public Health England	 <b>Public Health England</b>
Ove Arup	
Peter Brett Associates	



Contact	Name and Address	Contact Details
1	<b>British Geological Survey - Enquiry Service</b> British Geological Survey, Kingsley Dunham Centre, Keyworth, Nottingham, Nottinghamshire, NG12 5GG	Telephone: 0115 936 3143 Fax: 0115 936 3276 Email: enquiries@bgs.ac.uk Website: www.bgs.ac.uk
2	<b>Environment Agency - National Customer Contact Centre (NCCC)</b> PO Box 544, Templeborough, Rotherham, S60 1BY	Telephone: 03708 506 506 Email: enquiries@environment-agency.gov.uk
3	<b>Kirklees Metropolitan Borough Council - Environmental Health Department</b> West Riding House, 9 Manchester Road, Huddersfield, West Yorkshire, HD1 3HH	Telephone: 01484 221000 Email: customer.relations@kirklees.gov.uk Website: www.kirklees.gov.uk
4	<b>Ordnance Survey</b> Adanac Drive, Southampton, Hampshire, SO16 0AS	Telephone: 023 8079 2000 Email: enquires@ordsvy.gov.uk Website: www.ordnancesurvey.gov.uk
5	<b>Kirklees Metropolitan Borough Council - Planning Services</b> PO BOX B93, Civic Centre III, Off Market Street, Huddersfield, West Yorkshire, HD1 2JR	Telephone: 01484 221000 Fax: 01484 221613 Website: www.kirklees.gov.uk
6	<b>Health and Safety Executive</b> 5S.2 Redgrave Court, Merton Road, Bootle, L20 7HS	Website: www.hse.gov.uk
7	<b>The Coal Authority - Property Searches</b> 200 Lichfield Lane, Mansfield, Nottinghamshire, NG18 4RG	Telephone: 0345 762 6848 Fax: 01623 637 338 Email: groundstability@coal.gov.uk
8	<b>Kirklees Metropolitan Borough Council</b> Town Hall, Civic Centre, Huddersfield, West Yorkshire, HD1 2TA	Telephone: 01484 221000 Fax: 01484 442768 Website: www.kirklees.gov.uk
9	<b>Department for Environment, Food and Rural Affairs (DEFRA - formerly FRCA)</b> Government Buildings, Otley Road, Lawnswood, Leeds, West Yorkshire, LS16 5QT	Telephone: 0113 2613333 Fax: 0113 230 0879
-	<b>Public Health England - Radon Survey, Centre for Radiation, Chemical and Environmental Hazards</b> Chilton, Didcot, Oxfordshire, OX11 0RQ	Telephone: 01235 822622 Fax: 01235 833891 Email: radon@phe.gov.uk Website: www.ukradon.org
-	<b>Landmark Information Group Limited</b> Imperium, Imperial Way, Reading, Berkshire, RG2 0TD	Telephone: 0844 844 9952 Fax: 0844 844 9951 Email: customerservices@landmarkinfo.co.uk Website: www.landmarkinfo.co.uk

Please note that the Environment Agency / Natural Resources Wales / SEPA have a charging policy in place for enquiries.

420000 420500 421000 421500 422000 422500 423000 423500



© Crown Copyright. All Rights Reserved. License Number 100022432.

0 1 km



**ARP GEOTECHNICAL LIMITED**  
**CHARTERED CONSULTING ENGINEERS**

## Groundwater Vulnerability

### General

- Specified Site
- Specified Buffer(s)
- Bearing Reference Point
- Slice
- Map ID

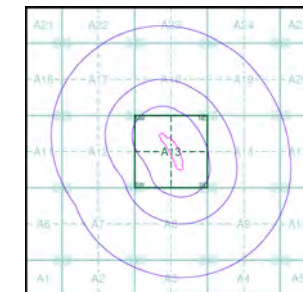
### Agency and Hydrological

#### Geological Classes

- |   |  |                       |
|---|--|-----------------------|
| <b>Major Aquifer (Highly Permeable)</b>   |  | High (H) 1, 2, 3, U   |
|   |  | Intermediate (I) 1, 2 |
|   |  | Low                   |
| <b>Minor Aquifer (Variably Permeable)</b> |  | High (H) 1, 2, 3, U   |
|   |  | Intermediate (I) 1, 2 |
|   |  | Low                   |
| <b>Non Aquifer (Negligibly Permeable)</b> |  |                       |
| <b>Water or Sea</b>                       |  |                       |
| <b>Drift Deposit</b>                      |  |                       |

#### Soil Classes

### Site Sensitivity Context Map - Slice A



### Order Details

Order Number: 125293094\_1\_1  
 Customer Ref: YKS/01  
 National Grid Reference: 421940, 423120  
 Slice: A  
 Site Area (Ha): 2.79  
 Search Buffer (m): 1000

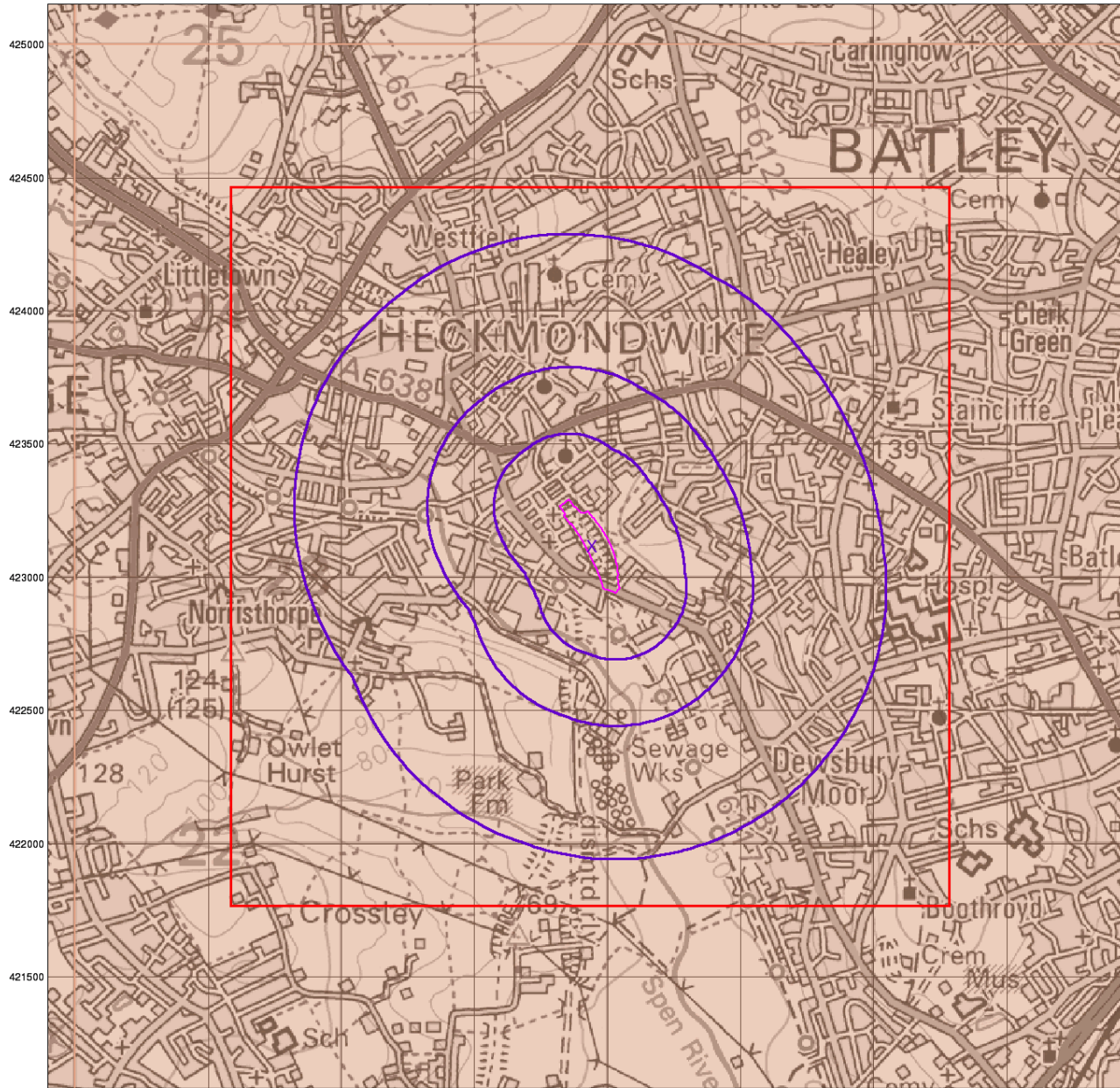
### Site Details

7, Sunnyside, HECKMONDWIKE, WF16 0LN

**Landmark**  
 INFORMATION GROUP

Tel: 0844 844 9952  
 Fax: 0844 844 9951  
 Web: www.envirocheck.co.uk

420000 420500 421000 421500 422000 422500 423000 423500



© Crown Copyright. All Rights Reserved. License Number 100022432.

0 1 km



**ARP GEOTECHNICAL LIMITED**  
**CHARTERED CONSULTING ENGINEERS**

## Bedrock Aquifer Designation

### General

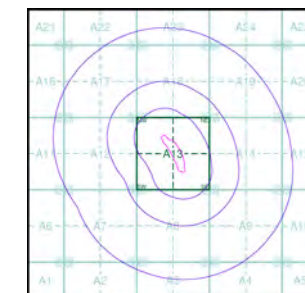
- Specified Site
- Specified Buffer(s)
- Bearing Reference Point
- Slice
- Map ID

### Agency and Hydrological

#### Geological Classes

- Principal Aquifer
- Secondary A Aquifer
- Secondary B Aquifer
- Secondary Undifferentiated
- Unproductive Strata
- Unknown
- Unknown (Lakes and Landslip)

### Site Sensitivity Context Map - Slice A



### Order Details

Order Number: 125293094\_1\_1  
 Customer Ref: YKS/01  
 National Grid Reference: 421940, 423120  
 Slice: A  
 Site Area (Ha): 2.79  
 Search Buffer (m): 1000

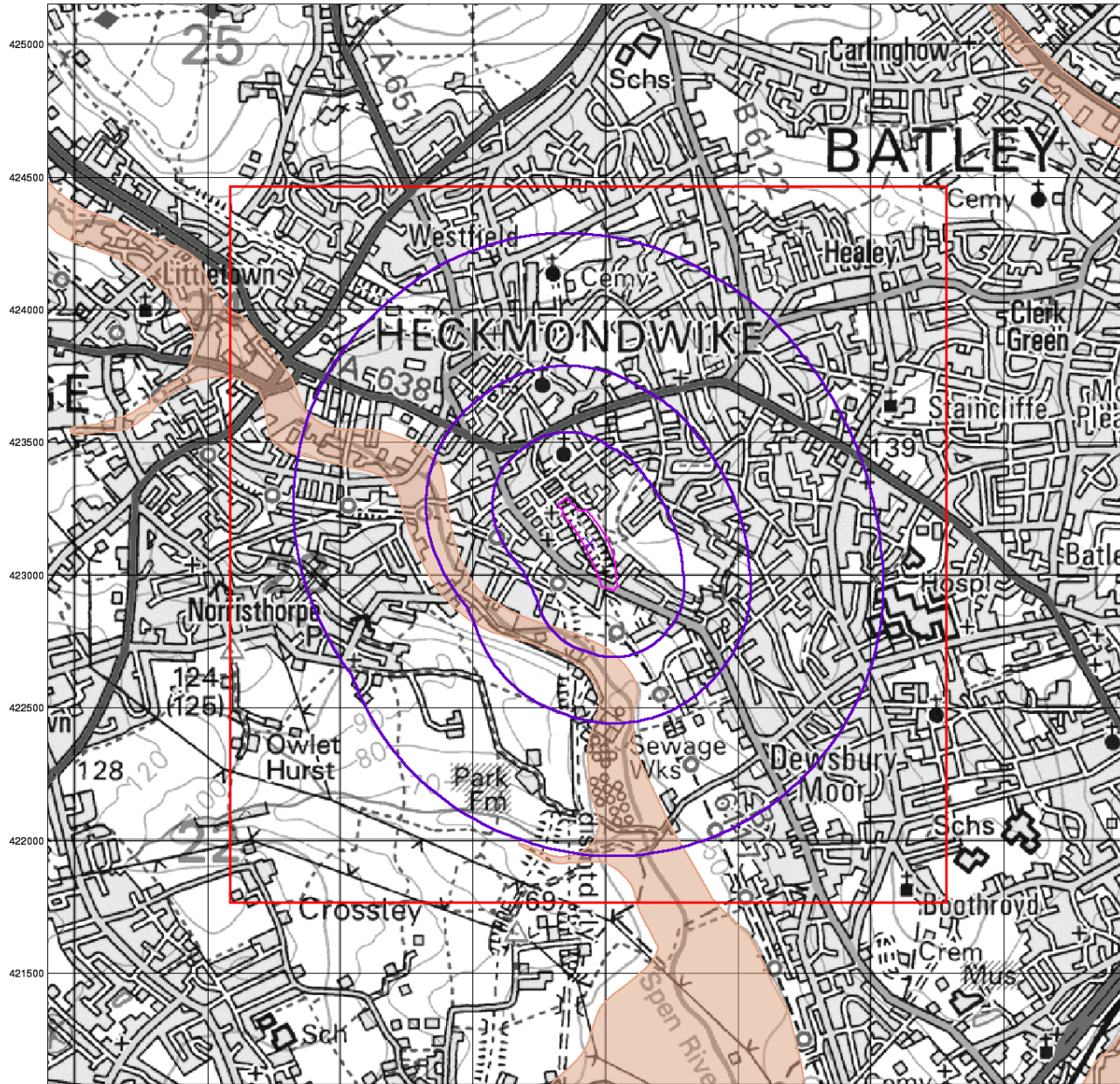
### Site Details

7, Sunnyside, HECKMONDWIKE, WF16 0LN

**Landmark**  
 INFORMATION GROUP

Tel: 0844 844 9952  
 Fax: 0844 844 9951  
 Web: www.envirocheck.co.uk

420000 420500 421000 421500 422000 422500 423000 423500



© Crown Copyright. All Rights Reserved. License Number: 100022432



**ARP GEOTECHNICAL LIMITED**  
**CHARTERED CONSULTING ENGINEERS**

## Superficial Aquifer Designation

### General

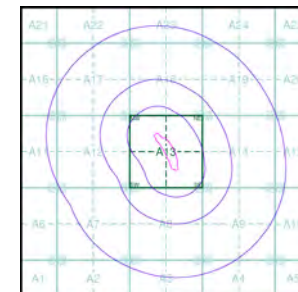
- Specified Site
- Specified Buffer(s)
- Slice
- Bearing Reference Point
- Map ID

### Agency and Hydrological

#### Geological Classes

- Principal Aquifer
- Secondary A Aquifer
- Secondary B Aquifer
- Secondary Undifferentiated
- Unproductive Strata
- Unknown
- Unknown (Lakes and Landslip)

### Site Sensitivity Context Map - Slice A



### Order Details

Order Number: 125293094\_1\_1  
 Customer Ref: YKS/01  
 National Grid Reference: 421940, 423120  
 Slice: A  
 Site Area (Ha): 2.79  
 Search Buffer (m): 1000

### Site Details

7, Sunnyside, HECKMONDWIKE, WF16 0LN

**Landmark**  
 INFORMATION GROUP

Tel: 0844 844 9952  
 Fax: 0844 844 9951  
 Web: www.envirocheck.co.uk