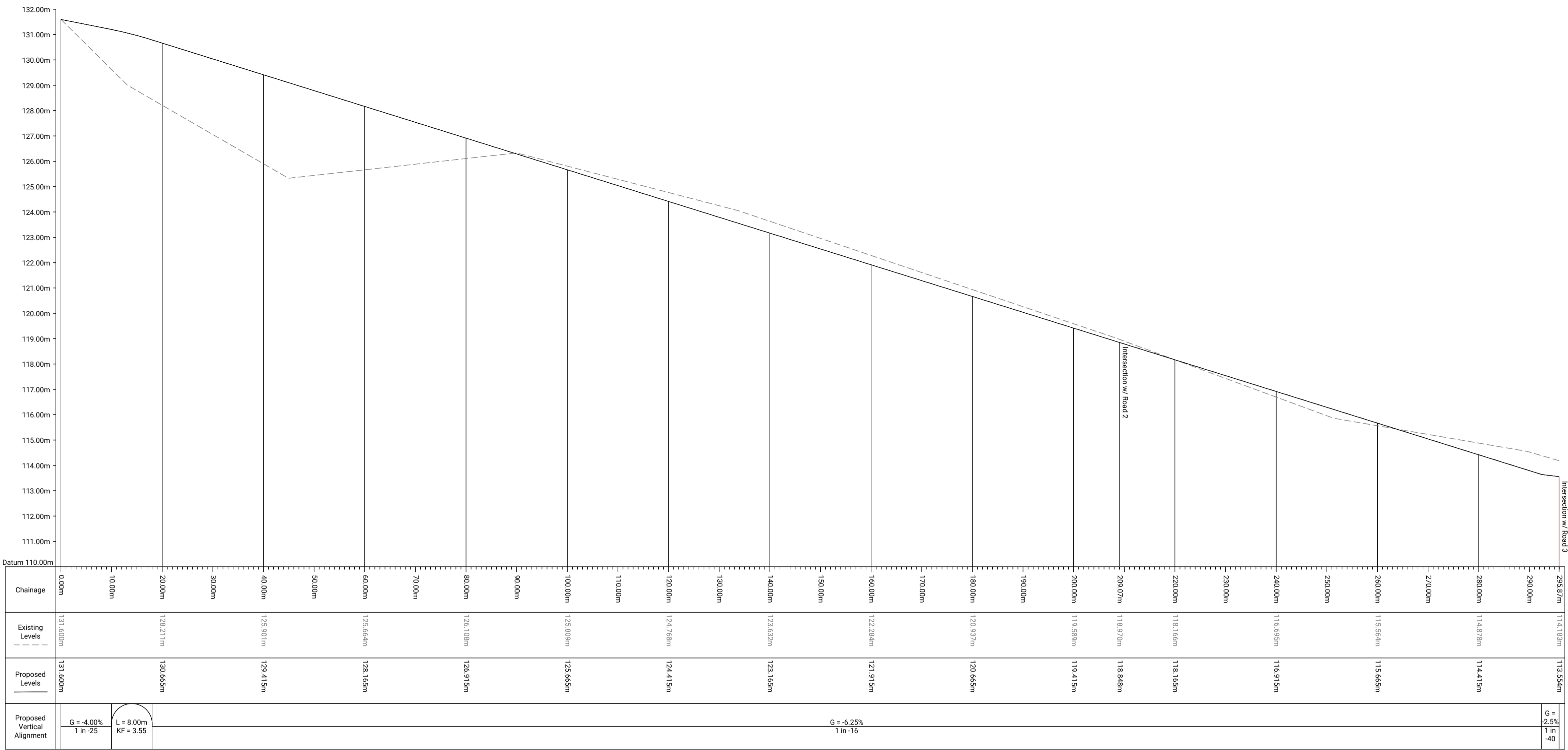
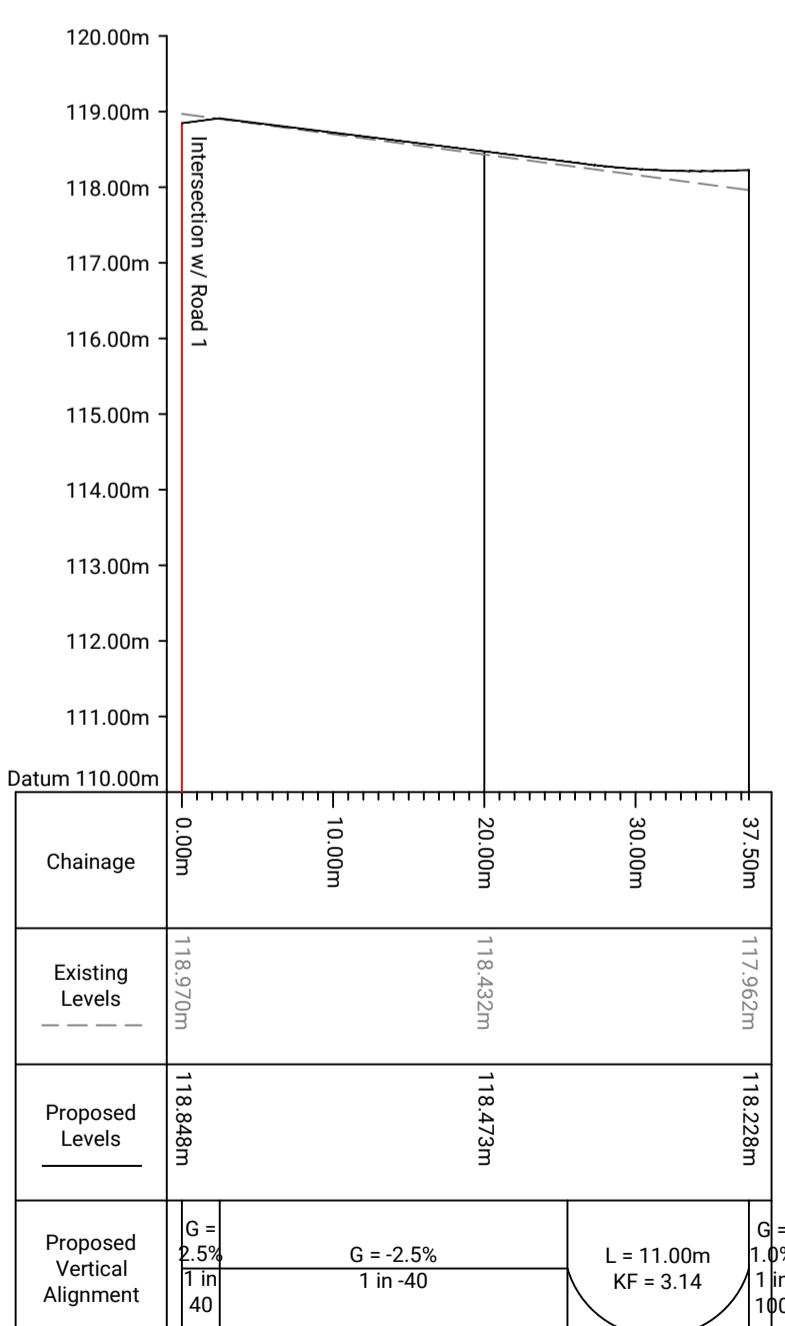


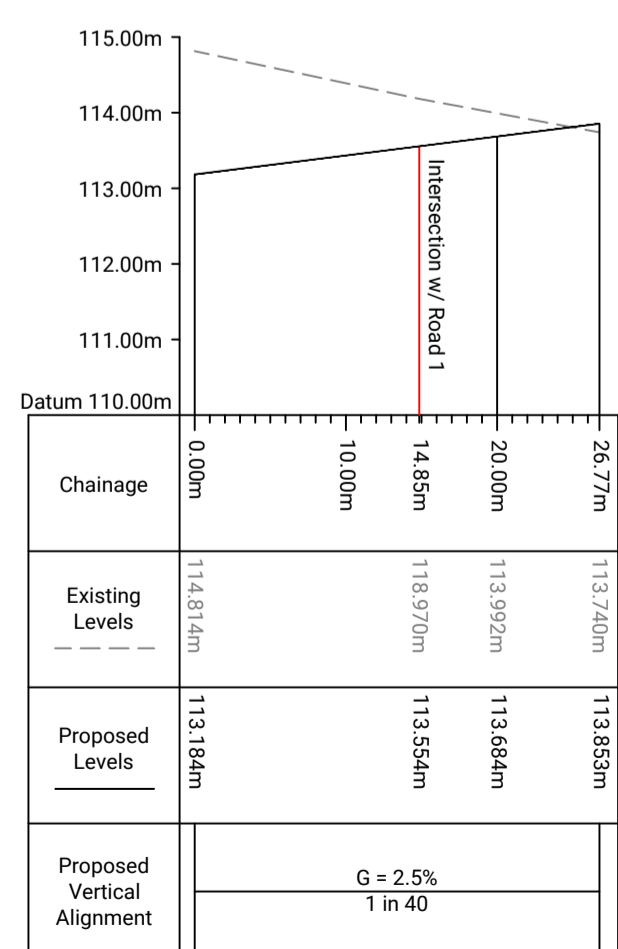
Road 1 Long Section
Scale X 1:1
Scale Y 1:5



Road 2 Long Section
Scale X 1:1
Scale Y 1:5



Road 3 Long Section
Scale X 1:1
Scale Y 1:5



- REVISIONS
- K 26.11.2019 NEW LAYOUT RECEIVED - DRAWINGS 773 02 & 773 03 MERGED
 - J 15.11.2018 AMENDMENTS AS PER RSA REQUIREMENTS
 - I 12.10.2018 AMENDMENTS AFTER S38 COMMENTS
 - H 04.10.2018 LONG SECTION & TRACKING AMENDMENTS
 - G 07.09.2018 NEW LAYOUT RECEIVED

PROJECT
WOODHEAD ROAD,
HONLEY

TITLE
LONG SECTIONS

SCALE
1:500 @ A1

DRAWING
773 02 rev K

DATE
26.11.2019

DRAWN | CHECKED | ALTERED
AH | PH | -