

APPLICATION NO.	
DATE LODGED	
RECEIPT NO.	FEE RECEIVED
CARD	OTHER
KIRKLEES COUNCIL VALIDATION CHECKLIST	SUPPLY 1 COPY (PLUS THE ORIGINAL)

PLANNING - PO Box B93, Civic Centre 3, Huddersfield, HD1 2JR **Tel:** 01484 414746 **E-mail :** dc.admin@kirklees.gov.uk

Application for Planning Permission and listed building consent for alterations,
 extension or demolition of a listed building.
 Town and Country Planning Act 1990
 Planning (Listed Buildings and Conservation Areas) Act 1990

Publication of applications on planning authority websites.

Please note that the information provided on this application form and in supporting documents may be published on the Authority's website. If you require any further clarification, please contact the Authority's planning department.

1. Applicant Name, Address and Contact Details

Title: First Name: Surname:

Company name:

Street address:

Town/City:

Country:

Postcode:

Telephone number:

Mobile number:

Fax number:

Email address:

Are you an agent acting on behalf of the applicant? Yes No

2. Agent Name, Address and Contact Details

Title: First Name: Surname:

Company name:

Street address:

Town/City:

Country:

Postcode:

Telephone number:

Mobile number:

Fax number:

Email address:

3. Description of Proposed Works

Please describe details of the proposed development or works including details of proposals to alter, extend or demolish the listed building(s):

Has the development or work(s) already started? Yes No

4. Site Address Details

Full postal address of the site (including full postcode where available)

Description:

House: Suffix:

House name:

Street address:

Town/City:

Postcode:

Description of location or a grid reference
(must be completed if postcode is not known):

Easting:

Northing:

5. Pre-application Advice

Has assistance or prior advice been sought from the local authority about this application?

Yes No

6. Pedestrian and Vehicle Access, Roads and Rights of Way

Is a new or altered vehicle access proposed to or from the public highway?

Yes No

Is a new or altered pedestrian access proposed to or from the public highway?

Yes No

Are there any new public roads to be provided within the site?

Yes No

Are there any new public rights of way to be provided within or adjacent to the site?

Yes No

Do the proposals require any diversions/extinguishments and/or creation of rights of way?

Yes No

7. Waste Storage and Collection

Do the plans incorporate areas to store and aid the collection of waste?

Yes No

If Yes, please provide details:

Have arrangements been made for the separate storage and collection of recyclable waste?

Yes No

If Yes, please provide details:

8. Authority Employee/Member

With respect to the Authority, I am:

- (a) a member of staff
- (b) an elected member
- (c) related to a member of staff
- (d) related to an elected member

Do any of these statements apply to you?

Yes No

9. Demolition

Does the proposal include total or partial demolition of a listed building? Yes No

Which of the following does the proposal involve?

a) Total demolition of the listed building Yes No

b) Demolition of a building within the curtilage of the listed building Yes No

c) Demolition of a part of the listed building Yes No

What is the total volume of the listed building? m³ What is the volume of the part to be demolished? m³

What was the date (approximately) of the erection of the part to be removed? Month: Year: (Date must be pre-application submission)

Please describe the building or part of the building you are proposing to demolish:

Demolition of roof of single car garage

Why is it necessary to demolish or extend (as applicable) all or part of the building(s) and or structure(s)?

to create new two storey one-bedroom dwelling

10. Listed building alterations

Do the proposed works include alterations to a listed building? Yes No

If Yes, will there be works to the interior of the building? Yes No

Will there be works to the exterior of the building? Yes No

Will there be works to any structure or object fixed to the property (or buildings within its curtilage) internally or externally? Yes No

Will there be stripping out of any internal wall, ceiling or floor finishes (e.g. plaster, floorboards)? Yes No

If the answer to any of these questions is Yes, please provide plans, drawings and photographs sufficient to identify the location, extent and character of the items to be removed, and the proposal for their replacement, including any new means of structural support, and state references for the plan(s)/drawing(s).

State references for these plan(s)/drawing(s):

Please refer to the following accompanying this application:

- Existing Drawings
- Proposed Drawings
- Design, Access & Heritage Statement

11. Listed Building Grading

If known, what is the grading of the listed building (as stated in the list of Buildings of Special Architectural or Historical Interest)? Don't know Grade I Grade II* Grade II

Is it an ecclesiastical building? Don't know Yes No

12. Immunity from Listing

Has a Certificate of Immunity from listing been sought in respect of this building? Yes No

13. Vehicle Parking

No Vehicle Parking details were submitted for this application

14. Materials

Please provide a description of existing and proposed materials and finishes to be used in the build (demolition excluded):

External Doors - description:

Description of *existing* materials and finishes:

timber doors

Description of *proposed* materials and finishes:

new timber front doors

External Walls - description:

Description of *existing* materials and finishes:

faced course stone covered in pebble-dash render

Description of *proposed* materials and finishes:

faced course stone to match existing

Rainwater goods - description:

Description of *existing* materials and finishes:

cast iron

Description of *proposed* materials and finishes:

cast iron

Roof covering - description:

Description of *existing* materials and finishes:

natural blue slate tiles

Description of *proposed* materials and finishes:

natural blue slate tiles to match existing

Windows - description:

Description of *existing* materials and finishes:

timber frame windows

Description of *proposed* materials and finishes:

new timber frame windows

Are you supplying additional information on submitted plan(s)/drawing(s)/design and access statement?

Yes No

If Yes, please state references for the plan(s)/drawing(s)/design and access statement:

Please refer to the following accompanying this application:

- Existing Drawings
- Proposed Drawings
- Design, Access & Heritage Statement

15. Foul Sewage

Please state how foul sewage is to be disposed of:

Mains sewer

Package treatment plant

Unknown

Septic tank

Cess pit

Other

Are you proposing to connect to the existing drainage system?

Yes No Unknown

16. Assessment of Flood Risk

Is the site within an area at risk of flooding? (Refer to the Environment Agency's Flood Map showing flood zones 2 and 3 and consult Environment Agency standing advice and your local planning authority requirements for information as necessary.)

Yes No

If Yes, you will need to submit an appropriate flood risk assessment to consider the risk to the proposed site.

Is your proposal within 20 metres of a watercourse (e.g. river, stream or beck)?

Yes No

16. Assessment of Flood Risk

Will the proposal increase the flood risk elsewhere?

Yes No

How will surface water be disposed of?

Sustainable drainage system

Main sewer

Pond/lake

Soakaway

Existing watercourse

17. Biodiversity and Geological Conservation

To assist in answering the following questions refer to the guidance notes for further information on when there is a reasonable likelihood that any important biodiversity or geological conservation features may be present or nearby and whether they are likely to be affected by your proposals.

Having referred to the guidance notes, is there a reasonable likelihood of the following being affected adversely or conserved and enhanced within the application site, OR on land adjacent to or near the application site:

a) Protected and priority species

Yes, on the development site

Yes, on land adjacent to or near the proposed development

No

b) Designated sites, important habitats or other biodiversity features

Yes, on the development site

Yes, on land adjacent to or near the proposed development

No

c) Features of geological conservation importance

Yes, on the development site

Yes, on land adjacent to or near the proposed development

No

18. Existing Use

Please describe the current use of the site:

The Listed Building (no.2 Belgrave Terrace) is of residential use.
Double garage.
Single garage

Is the site currently vacant?

Yes No

If Yes, please describe the last use of the site:

Garage

When did this use end (if known) (DD/MM/YYYY)?

Does the proposal involve any of the following?

If yes, you will need to submit an appropriate contamination assessment with your application.

Land which is known to be contaminated?

Yes No

Land where contamination is suspected for all or part of the site?

Yes No

A proposed use that would be particularly vulnerable to the presence of contamination?

Yes No

19. Trees and Hedges

Are there trees or hedges on the proposed development site?

Yes No

And/or: Are there trees or hedges on land adjacent to the proposed development site that could influence the development or might be important as part of the local landscape character?

Yes No

If Yes to either or both of the above, you may need to provide a full Tree Survey, at the discretion of your local planning authority. If a Tree Survey is required, this and the accompanying plan should be submitted alongside your application. Your local planning authority should make clear on its website what the survey should contain, in accordance with the current 'BS5837: Trees in relation to design, demolition and construction - Recommendations'.

20. Trade Effluent

Does the proposal involve the need to dispose of trade effluents or waste?

Yes No

21. Residential Units

Does your proposal include the gain or loss of residential units?

Yes No

Market Housing - Proposed					
	Number of bedrooms				
	1	2	3	4+	Unknown
Bedsits/Studios					
Cluster Flats					
Flats/Maisonettes					
Houses	1	1	0	0	0
Live-Work Units					
Sheltered Housing					
Unknown					

Proposed Market Housing Total

Market Housing - Existing					
	Number of bedrooms				
	1	2	3	4+	Unknown
Bedsits/Studios					
Cluster Flats					
Flats/Maisonettes					
Houses					
Live-Work Units					
Sheltered Housing					
Unknown					

Existing Market Housing Total

Social Rented Housing - Proposed					
	Number of bedrooms				
	1	2	3	4+	Unknown
Bedsits/Studios					
Cluster Flats					
Flats/Maisonettes					
Houses					
Live-Work Units					
Sheltered Housing					
Unknown					

Proposed Social Housing Total

Social Rented Housing - Existing					
	Number of bedrooms				
	1	2	3	4+	Unknown
Bedsits/Studios					
Cluster Flats					
Flats/Maisonettes					
Houses					
Live-Work Units					
Sheltered Housing					
Unknown					

Existing Social Housing Total

Intermediate Housing - Proposed					
	Number of bedrooms				
	1	2	3	4+	Unknown
Bedsits/Studios					
Cluster Flats					
Flats/Maisonettes					
Houses					
Live-Work Units					
Sheltered Housing					
Unknown					

Proposed Intermediate Housing Total

Intermediate Housing - Existing					
	Number of bedrooms				
	1	2	3	4+	Unknown
Bedsits/Studios					
Cluster Flats					
Flats/Maisonettes					
Houses					
Live-Work Units					
Sheltered Housing					
Unknown					

Existing Intermediate Housing Total

Key Worker Housing - Proposed					
	Number of bedrooms				
	1	2	3	4+	Unknown
Bedsits/Studios					
Cluster Flats					
Flats/Maisonettes					
Houses					
Live-Work Units					
Sheltered Housing					
Unknown					

Key Worker Housing - Existing					
	Number of bedrooms				
	1	2	3	4+	Unknown
Bedsits/Studios					
Cluster Flats					
Flats/Maisonettes					
Houses					
Live-Work Units					
Sheltered Housing					
Unknown					

21. Residential Units

Proposed Key Worker Housing Total

Existing Key Worker Housing Total

Overall Residential Unit Totals

Total proposed residential units 2

Total existing residential units

22. All Types of Development: Non-residential Floorspace

Does your proposal involve the loss, gain or change of use of non-residential floorspace?

Yes No

23. Employment

No Employment details were submitted for this application

24. Hours of Opening

No Hours of Opening details were submitted for this application

25. Site Area

What is the site area?

125.00

sq.metres

26. Industrial or Commercial Processes and Machinery

Please describe the activities and processes which would be carried out on the site and the end products including plant, ventilation or air conditioning. Please include the type of machinery which may be installed on site:

Is the proposal for a waste management development?

Yes No

If this is a landfill application you will need to provide further information before your application can be determined. Your waste planning authority should make clear what information it requires on its website.

27. Hazardous Substances

Is any hazardous waste involved in the proposal?

Yes No

A. Toxic substances

Amount held on site

Tonne(s)

B. Highly reactive/explosive substances

Amount held on site

Tonne(s)

C. Flammable substances (unless specifically named in parts A and B)

Amount held on site

Tonne(s)

11. Ownership Certificates and Agricultural Land Declaration

One Certificate A, B, C, or D, must be completed with this application form

CERTIFICATE OF OWNERSHIP - CERTIFICATE A

Town and Country Planning (Development Management Procedure) (England) Order 2010 Certificate under Article 12

I certify/The applicant certifies that on the day 21 days before the date of this application nobody except myself/ the applicant was the owner* of any part of the land or building to which the application relates, and that none of the land to which the application relates is, or is part of, an agricultural holding**

NOTE: You should sign Certificate B, C or D, as appropriate, if you are the sole owner of the land or building to which the application relates but the land is, or is part of, an agricultural holding.

* "owner" is a person with a freehold interest or leasehold interest with at least 7 years left to run.

** "agricultural holding" has the meaning given by reference to the definition of "agricultural tenant" in section 65(8) of the Act.

Signed - Applicant:

Or signed - Agent:

Date (DD/MM/YYYY):


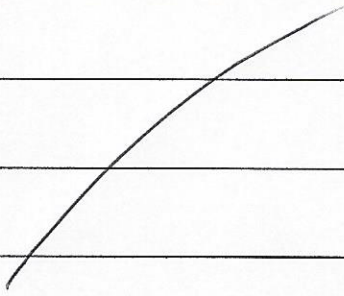

CERTIFICATE OF OWNERSHIP - CERTIFICATE B

Town and Country Planning (Development Management Procedure) (England) Order 2010 Certificate under Article 12

I certify/ The applicant certifies that I have/the applicant has given the requisite notice to everyone else (as listed below) who, on the day 21 days before the date of this application, was the owner* and/or agricultural tenant** of any part of the land or building to which this application relates.

* "owner" is a person with a freehold interest or leasehold interest with at least 7 years left to run.

** "agricultural tenant" has the meaning given in section 65(8) of the Town and Country Planning Act 1990

Name of Owner / Agricultural Tenant	Address	Date Notice Served
Mr N Uddin	4 Belgrave Terrace	10 Jan 2017
		
		10 Jan 2017

Signed - Applicant:

Or signed - Agent:

Date (DD/MM/YYYY):

28. Site Visit

Can the site be seen from a public road, public footpath, bridleway or other public land?

Yes No

If the planning authority needs to make an appointment to carry out a site visit, whom should they contact? (Please select only one)

The agent The applicant Other person

30. Declaration

I/we hereby apply for planning permission/consent as described in this form and the accompanying plans/drawings and additional information. I/we confirm that, to the best of my/our knowledge, any facts stated are true and accurate and any opinions given are the genuine opinions of the person(s) giving them.

Date

15/12/2016