

**APPENDIX A**

**Illustrative Masterplan**



- KEY
- Approximate Site Boundary
  - Dwellings
  - Garages
  - Driveway
  - Footpath / Bridleway
  - Highway
  - Shared Surface
  - Private Drive
  - Back Gardens
  - Front Gardens
  - Soft Landscape
  - Verge Tree Planting

# South Dewsbury | Indicative Masterplan A

CLIENT: MILLER HOMES  
SCALE: NOT TO SCALE  
DATE: 01/11/2016

STATUS: SKETCH  
REVISION: A  
DRAWN BY: AS

CHECKED BY:  
FILE NAME:  
PSD NAME:

CM  
P0-MP-SPA-IL-P3565-0001-00  
PR-ILLUSTRIVE\_MASTERPLAN\_A

NOTES:

Important Notice: Do not scale off this drawing. Critical dimensions should be checked on site prior to works commencing. Dimensional conflicts should be brought to the company's attention as soon as they become apparent. Failure to do so could render the contractor liable for subsequent losses. Copyright in this drawing and any work executed from this drawing remains the property of Spawforths. © Copyright Spawforths 2013

**APPENDIX B**

**Scoping Note and Scoping  
Response**

## Jonathan Orton

---

**From:** Steven Sampson <Steven.Sampson@kirklees.gov.uk>  
**Sent:** 22 September 2016 12:20  
**To:** Greg Jones  
**Cc:** Jonathan Orton; Steven Eggleston; Highways DevelopmentControl; Steve Hopwood  
**Subject:** RE: Land off Ravensthorpe Road, Dewsbury - Miller Homes - Scoping  
**Attachments:** P0-MP-SPA-3DG-3565-0000-0017B-Ex-Allocated-Lan.pdf; ITM11043-GA-041.pdf; Houses Privately Owned.pdf; Traffic Flow Diagram - Ravensthorpe Road.pdf

Hello Greg,

Please note the Highways Development Management (HDM) comments in red:

1. It is proposed to access the site via a simple priority junction as illustrated on i-Transport Drawing No. ITM11043-GA-041, attached. You will note that visibility splays measuring 2.4m x 43m can be achieved in either direction. It is anticipated that this priority junction will be converted to a roundabout at a future date to accommodate the wider (Dewsbury Riverside) development. Future conversion of the junction will be considered outwith this Phase 1 application.
  - a) Although 2.4m x 43m visibility splays are acceptable in principle, 85%ile wet weather speed readings will be required to validate this requirement.
  - b) Right turn lane requirement – should be investigated.
  - c) Pedestrian crossing provision - should be investigated.
  - d) Initial access gradients should be no steeper than 1 in 40 for the first 12.0m; and 1 in 20 thereafter with suitable transition curves.
  - e) Site access dimensions and gradients should on plan.
  - f) All works required within the highway to provide the proposed site access should be shown.
  - g) In the event of the Dewsbury Riverside being an approved Local Plan allocation, the provision of a roundabout at a future date would be acceptable in principle. However, the detail submitted does not allow HDM to give an informed view on a roundabout being deliverable in terms of construction constraints and highways safety. As such, it would be prudent at this stage for a more in depth detailed assessment to be undertaken. Note that before this would be undertaken by the Council's Highways Design section your client would be invoiced with a cost estimate for agreement separate from the pre-application and/or planning application fee.
2. We propose to commission surveys of the following locations to evidence baseline (September 2016) traffic flows:
  - a. Lees Hall Road / Ravensthorpe Road / Forge Lane mini-roundabout. Agree.
  - ~~b. A link count on Ravensthorpe Road / Calder Road over the railway bridge.~~
  - c. Calder Road / Huddersfield Road signalised junction.
  - d. Forge Lane / Thornhill Road / Slaithwaite Road double mini roundabout junction.
3. Please can you advise as to whether there are any Committed Developments which need to be accounted for in the traffic assessment?
  - a. Planning Ref: 2013/92657, Forge Lane, 169 Dwellings.
  - b. Proposed residential development off Lees Hall Road, 120 Dwellings.
4. In the context of the wider allocation we do not propose to apply background growth to (surveyed) baseline traffic flows.
  - a. 5 years background traffic growth should be provided.
5. We propose to apply the attached trip rates derived from the latest version of the TRICS database. With respect to vehicles this is:
  - a. AM Peak = 0.479 trips per unit two-way x 120 units = 57 two-way trips
  - b. PM Peak = 0.508 trips per unit two-way x 120 units = 61 two-way trips

HDM considers that the proposed trip rates are on the low side for a new development. Unless the TRICS sites used are representative in all matters relating to the proposed site, a more robust trip rate of 0.7 for both 'am' and 'pm' should be used. Alternatively, surveyed sites with the vicinity (sites to be agreed) should be used to validate the trip rates to be used.

6. The proposed distribution of development generated traffic, which is predicated on the latest Census journey to work data, is attached.  
**Agreed in principle.**
7. The proposed assignment of development generated traffic is attached.  
**Agreed in principle.**
8. In the context of the wider proposed allocation and the testing that will be undertaken in respect of the wider development, we propose to only assess the operational performance of the site access junction.  
**Junctions set out in point 6 should be tested.**
9. We propose to obtain and analyse collision data for the most recently available 5-year period along the site frontage (i.e. along Ravensthorpe Road between Forge Lane and Calder Road).  
**Agreed.**
10. A Framework Residential Travel Plan will be prepared to accompany the planning application.  
**Agreed.**

Regards,  
Steve

Steve Sampson MICT  
Group Engineer – Highways Development Management  
01484 221000

---

**From:** Greg Jones [<mailto:Greg.Jones@i-transport.co.uk>]  
**Sent:** 12 September 2016 12:42  
**To:** Steven Sampson  
**Cc:** Jonathan Orton; Steven Eggleston  
**Subject:** Land off Ravensthorpe Road, Dewsbury - Miller Homes - Scoping

Steven,

Further to my previous email regarding Miller Homes' first phase proposals at Dewsbury Riverside, this email relates to the second application site – Land off Ravensthorpe Road, Dewsbury – again for c. 120 units in Outline. Again, we anticipate submitting for planning in October 2016. A red line boundary plan is attached.

The purpose of this email is to inform you of the assessment parameters we intend to work to and to gain your feedback on those please.

11. It is proposed to access the site via a simple priority junction as illustrated on i-Transport Drawing No. ITM11043-GA-041, attached. You will note that visibility splays measuring 2.4m x 43m can be achieved in either direction. It is anticipated that this priority junction will be converted to a roundabout at a future date to accommodate the wider (Dewsbury Riverside) development. Future conversion of the junction will be considered outwith this Phase 1 application.
12. We propose to commission surveys of the following locations to evidence baseline (September 2016) traffic flows:
  - a. Lees Hall Road / Ravensthorpe Road / Forge Lane mini-roundabout.
  - b. A link count on Ravensthorpe Road / Calder Road over the railway bridge.
13. Please can you advise as to whether there are any Committed Developments which need to be accounted for in the traffic assessment?

14. In the context of the wider allocation we do not propose to apply background growth to (surveyed) baseline traffic flows.
15. We propose to apply the attached trip rates derived from the latest version of the TRICS database. With respect to vehicles this is:
  - a. AM Peak = 0.479 trips per unit two-way x 120 units = 57 two-way trips
  - b. PM Peak = 0.508 trips per unit two-way x 120 units = 61 two-way trips
16. The proposed distribution of development generated traffic, which is predicated on the latest Census journey to work data, is attached.
17. The proposed assignment of development generated traffic is attached.
18. In the context of the wider proposed allocation and the testing that will be undertaken in respect of the wider development, we propose to only assess the operational performance of the site access junction.
19. We propose to obtain and analyse collision data for the most recently available 5-year period along the site frontage (i.e. along Ravensthorpe Road between Forge Lane and Calder Road).
20. A Framework Residential Travel Plan will be prepared to accompany the planning application.

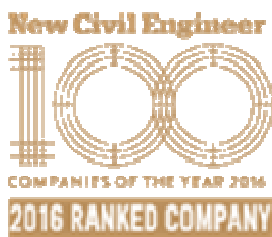
I trust that the above clarifies our intentions with regard to the forthcoming planning application. We should be grateful if you could revert with any comments at your earliest possible convenience please. Alternatively, should you have queries please do not hesitate to call me on the number below.

We look forward to hearing from you.

Thank you.

Regards  
Greg

**Greg Jones BA(Hons) MSc MCIHT**  
**Associate Partner**  
**for i-Transport LLP**



**Leeds Office:** Park House, Park Square West, Leeds LS1 2PW

**T: 0113 357 1360 F: 0113 357 1361 M: 07980 488 618 E: [greg.jones@i-transport.co.uk](mailto:greg.jones@i-transport.co.uk) W: [www.i-transport.co.uk](http://www.i-transport.co.uk)**

We use the word “partner” to refer to a member of i-Transport LLP or an employee or consultant with equivalent standing and qualifications.

Please note that **the information in this e-mail is confidential** and unless you are (or authorised to receive it for) the intended recipient, you must not disclose, copy, circulate or in any way use the information it contains. **If you have received this e-mail in error** please inform us and immediately delete all copies from your system. Whilst it is believed that this e-mail and any attachments are free of any virus or other defect, it is your responsibility to ensure that your computer or IT system are not affected and we accept no responsibility for any loss or damage arising.

i-Transport LLP is a limited liability partnership Registered in England under number OC311185. Registered Office: 3rd Floor, One London Square, Cross Lanes, Guildford, Surrey, GU1 1UN. A list of members is available upon request.

Sign up for email newsletters and alerts - [www.kirklees.gov.uk/stayconnected](http://www.kirklees.gov.uk/stayconnected)

Find us on Facebook - <https://www.facebook.com/liveinkirklees>

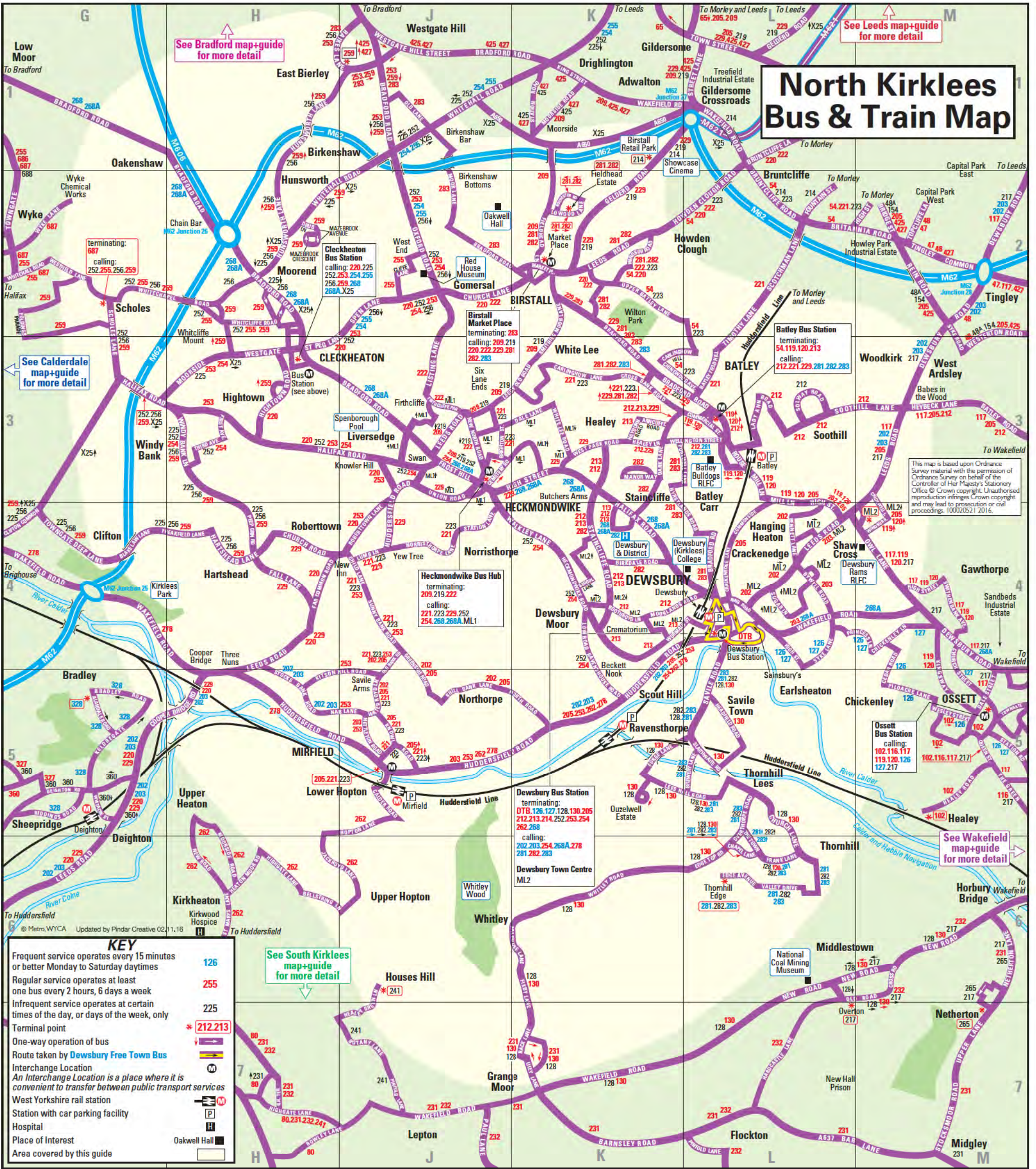
Follow us on Twitter - [www.twitter.com/kirkleescouncil](http://www.twitter.com/kirkleescouncil)

This email and any attachments are confidential. If you have received it in error - notify the sender immediately, delete it from your system, and do not use, copy or disclose the information in any way. Kirklees Council monitors all emails sent or received.

**APPENDIX C**

**Bus Map and Bus  
Timetable Information**

# North Kirkles Bus & Train Map



See Bradford map+guide for more detail

See Leeds map+guide for more detail

See Calderdale map+guide for more detail

This map is based upon Ordnance Survey material with the permission of Ordnance Survey on behalf of the Controller of Her Majesty's Stationery Office. © Crown copyright. Unauthorised reproduction infringes Crown copyright and may lead to prosecution or civil proceedings. 100020521 2016.

**KEY**

- Frequent service operates every 15 minutes or better Monday to Saturday daytime 126
- Regular service operates at least one bus every 2 hours, 6 days a week 255
- Infrequent service operates at certain times of the day, or days of the week, only 225
- Terminal point \* 212.213
- One-way operation of bus ↔
- Route taken by Dewsbury Free Town Bus →
- Interchange Location M
- An Interchange Location is a place where it is convenient to transfer between public transport services
- West Yorkshire rail station M
- Station with car parking facility P
- Hospital H
- Place of Interest ■
- Area covered by this guide

See South Kirkles map+guide for more detail

See Wakefield map+guide for more detail

**Dewsbury Bus Station**  
terminating: DTB.126.127.128.130.205  
212.213.214.252.253.254  
262.268  
calling: 202.203.254.268A.278  
281.282.283

**Dewsbury Town Centre**  
ML2

**Heckmondwike Bus Hub**  
terminating: 209.219.222  
calling: 221.223.229.252  
254.268.268A.ML1

**Batley Bus Station**  
terminating: 54.119.120.213  
calling: 212.221.229.281.282.283

terminating: 687  
calling: 252.255.256.259

**Ossett Bus Station**  
calling: 102.116.117  
119.120.126  
127.217

**Wakefield - Dewsbury**  
**Wakefield - Dewsbury**

**128**  
**130**

**128**

**Wakefield - Dewsbury**

Wakefield Bus Station, Union Street, Northgate, Bull Ring, Marygate, Westgate, Quebec Street, Charlesworth Way, Denby Dale Road, Thornes Road, Horbury Road, Northfield Lane, Wakefield Road, New Road, High Street, Highfield Road, Quarry Hill, Bridge Road, New Road, Green Lane, Old Road, Cross Road, New Road, Wakefield Road, Liley Lane, Back Lane, Wellfield Avenue, Bristfield Road, Fixby Lane, Falhouse Lane, Whitley Road, Edge Top Road, Chapel Lane, Frank Lane, Church Lane, The Combs, The Common, Slaithwaite Road, Ingham Road, Lees Hall Road, Ouzelwell Lane, Ouzelwell Road, Ouzelwell Crescent, Ouzelwell Lane, Lees Hall Road, Forge Lane, Station Road, Station Road, Savile Road, Wilton Street, Aldams Road, Church Street, South Street, Dewsbury Bus Station.

**Dewsbury - Wakefield**

Dewsbury Bus Station, Wilton Street, Savile Road, Station Road, Station Road, Forge Lane, Lees Hall Road, Ouzelwell Lane, Ouzelwell Road, Ouzelwell Crescent, Ouzelwell Lane, Lees Hall Road, Ingham Road, Slaithwaite Road, The Common, The Combs, Church Lane, Frank Lane, Chapel Lane, Edge Top Road, Whitley Road, Whitley Road, Falhouse Lane, Fixby Lane, Back Lane, Wellfield Avenue, Bristfield Road, Liley Lane, Wakefield Road, New Road, Green Lane, Old Road, Cross Road, New Road, Bridge Road, Quarry Hill, Highfield Road, High Street, New Road, Wakefield Road, Northfield Lane, Horbury Road, Thornes Road, Denby Dale Road, Charlesworth Way, Ings Road, Denby Dale Road, Ings Road, Westgate, Marygate, Bull Ring, Northgate, Union Street, Borough Road, Wakefield Bus Station.

**130**

**Wakefield - Dewsbury**

Wakefield Bus Station, Union Street, Northgate, Bull Ring, Marygate, Westgate, Quebec Street, Charlesworth Way, Denby Dale Road, Thornes Road, Horbury Road, Northfield Lane, Wakefield Road, New Road, High Street, Highfield Road, Quarry Hill, Bridge Road, New Road, Green Lane, Old Road, Cross Road, New Road, Wakefield Road, Liley Lane, Back Lane, Wellfield Avenue, Bristfield Road, Fixby Lane, Falhouse Lane, Whitley Road, Edge Top Road, Chapel Lane, Frank Lane, Church Lane, The Combs, The Common, Slaithwaite Road, Ingham Road, Lees Hall Road, Ouzelwell Lane, Ouzelwell Road, Ouzelwell Crescent, Ouzelwell Lane, Lees Hall Road, Forge Lane, Station Road, Slaithwaite Road, Headfield Road, Warren Street, Savile Road, Wilton Street, Aldams Road, Church Street, South Street, Dewsbury Bus Station.

**Dewsbury - Wakefield**

Dewsbury Bus Station, Wilton Street, Savile Road, Warren Street, Headfield Road, Slaithwaite Road, Station Road, Forge Lane, Lees Hall Road, Ouzelwell Lane, Ouzelwell Road, Ouzelwell Crescent, Ouzelwell Lane, Lees Hall Road, Ingham Road, Slaithwaite Road, The Common, The Combs, Church Lane, Frank Lane, Chapel Lane, Edge Top Road, Whitley Road, Whitley Road, Falhouse Lane, Fixby Lane, Back Lane, Wellfield Avenue, Bristfield Road, Liley Lane, Wakefield Road, New Road, Green Lane, Old Road, Cross Road, New Road, Bridge Road, Quarry Hill, Highfield Road, High Street, New Road, Wakefield Road, Northfield Lane, Horbury Road, Thornes Road, Denby Dale Road, Charlesworth Way, Ings Road, Denby Dale Road, Ings Road, Westgate, Marygate, Bull Ring, Northgate, Union Street, Borough Road, Wakefield Bus Station.

**Operated by:**

**Arriva Yorkshire Buses ☎ 0344 800411**

**Arriva Customer Services Freepost ANG7624 Luton LU4 8BR**

Valid from 3 September 2016

**Monday to Friday**

	<b>128</b>	<b>128</b>	<b>130</b>	<b>130</b>	<b>130</b>	<b>130</b>	<b>130</b>	<b>128</b>	<b>128</b>	<b>128</b>
									Sch	SH
<b>Wakefield Bus Station</b>	<b>0740</b>	<b>0830</b>	<b>0930</b>	<b>1030</b>	<b>1130</b>	<b>1230</b>	<b>1330</b>	<b>1430</b>	<b>1430</b>	<b>1430</b>
<b>Thornes Bon Bon</b>	<b>0747</b>	<b>0837</b>	<b>0937</b>	<b>1037</b>	<b>1137</b>	<b>1237</b>	<b>1337</b>	<b>1438</b>	<b>1437</b>	<b>1437</b>
<b>Lupset Hotel</b>	<b>0752</b>	<b>0842</b>	<b>0942</b>	<b>1042</b>	<b>1142</b>	<b>1242</b>	<b>1342</b>	<b>1444</b>	<b>1444</b>	<b>1442</b>
<b>Horbury Highfield Road</b>	<b>0637</b>	<b>0757</b>	<b>0847</b>	<b>0947</b>	<b>1047</b>	<b>1147</b>	<b>1247</b>	<b>1347</b>	<b>1456</b>	<b>1447</b>
<b>Overton Black Swan</b>	<b>0646</b>	<b>0806</b>	<b>0856</b>	<b>0956</b>	<b>1056</b>	<b>1156</b>	<b>1256</b>	<b>1356</b>	<b>1505</b>	<b>1456</b>
<b>Grange Moor Jubilee Way</b>	<b>0654</b>	<b>0816</b>	<b>0906</b>	<b>1006</b>	<b>1106</b>	<b>1206</b>	<b>1306</b>	<b>1406</b>	<b>1515</b>	<b>1506</b>
<b>Whitley Woolpack Inn</b>	<b>0659</b>	<b>0823</b>	<b>0911</b>	<b>1011</b>	<b>1111</b>	<b>1211</b>	<b>1311</b>	<b>1411</b>	<b>1520</b>	<b>1511</b>
<b>Black Horse Inn</b>	<b>0703</b>	<b>0827</b>	<b>0916</b>	<b>1016</b>	<b>1116</b>	<b>1216</b>	<b>1316</b>	<b>1416</b>	<b>1525</b>	<b>1516</b>
<b>Ouzelwell Lane, Blacker Ct</b>	<b>0715</b>	<b>0839</b>	<b>0926</b>	<b>1026</b>	<b>1126</b>	<b>1226</b>	<b>1326</b>	<b>1426</b>	<b>1534</b>	<b>1526</b>
<b>Headfield Road</b>			<b>0930</b>	<b>1030</b>	<b>1130</b>	<b>1230</b>	<b>1330</b>			
<b>Dewsbury Bus Station</b>	<b>0725</b>	<b>0850</b>	<b>0938</b>	<b>1038</b>	<b>1138</b>	<b>1238</b>	<b>1338</b>	<b>1434</b>	<b>1543</b>	<b>1534</b>

	<b>128</b>	<b>128</b>	<b>128</b>
<b>Wakefield Bus Station</b>	<b>1530</b>	<b>1630</b>	<b>1730</b>
<b>Thornes Bon Bon</b>	<b>1540</b>	<b>1640</b>	<b>1740</b>
<b>Lupset Hotel</b>	<b>1547</b>	<b>1647</b>	<b>1747</b>
<b>Horbury Highfield Road</b>	<b>1555</b>	<b>1655</b>	<b>1755</b>
<b>Overton Black Swan</b>	<b>1606</b>	<b>1709</b>	<b>1809</b>
<b>Grange Moor Jubilee Way</b>	<b>1616</b>	<b>1718</b>	<b>1817</b>
<b>Whitley Woolpack Inn</b>	<b>1621</b>	<b>1725</b>	<b>1822</b>
<b>Black Horse Inn</b>	<b>1626</b>	<b>1729</b>	<b>1826</b>
<b>Ouzelwell Lane, Blacker Ct</b>	<b>1635</b>	<b>1739</b>	<b>1835</b>
<b>Dewsbury Bus Station</b>	<b>1644</b>	<b>1750</b>	<b>1844</b>

Code: ≠ Adjoining or near Railway Station

SH School holidays only

Sch Schooldays only

	<b>128</b>	<b>128</b>	<b>128</b>	<b>128</b>	<b>130</b>	<b>130</b>	<b>130</b>	<b>130</b>	<b>130</b>	<b>128</b>
<b>Dewsbury Bus Station</b>	<b>0708</b>	<b>0818</b>	<b>0918</b>	<b>1015</b>	<b>1115</b>	<b>1215</b>	<b>1315</b>	<b>1415</b>	<b>1515</b>	<b>1515</b>
<b>Headfield Road</b>				<b>1021</b>	<b>1121</b>	<b>1221</b>	<b>1321</b>	<b>1421</b>		
<b>Ouzelwell Lane, Blacker Ct</b>	<b>0717</b>	<b>0826</b>	<b>0926</b>	<b>1027</b>	<b>1127</b>	<b>1227</b>	<b>1327</b>	<b>1427</b>	<b>1526</b>	<b>1526</b>
<b>Black Horse Inn</b>	<b>0728</b>	<b>0838</b>	<b>0938</b>	<b>1038</b>	<b>1138</b>	<b>1238</b>	<b>1338</b>	<b>1438</b>	<b>1538</b>	<b>1538</b>
<b>Whitley Woolpack Inn</b>	<b>0733</b>	<b>0843</b>	<b>0943</b>	<b>1043</b>	<b>1143</b>	<b>1243</b>	<b>1343</b>	<b>1443</b>	<b>1543</b>	<b>1543</b>
<b>Grange Moor Jubilee Way</b>	<b>0740</b>	<b>0850</b>	<b>0950</b>	<b>1050</b>	<b>1150</b>	<b>1250</b>	<b>1350</b>	<b>1450</b>	<b>1550</b>	<b>1550</b>
<b>Overton Black Swan</b>	<b>0657</b>	<b>0747</b>	<b>0857</b>	<b>0957</b>	<b>1057</b>	<b>1157</b>	<b>1257</b>	<b>1357</b>	<b>1457</b>	<b>1557</b>
<b>Horbury Highfield Road</b>	<b>0707</b>	<b>0801</b>	<b>0907</b>	<b>1007</b>	<b>1107</b>	<b>1207</b>	<b>1307</b>	<b>1407</b>	<b>1507</b>	<b>1607</b>
<b>Lupset Hotel</b>	<b>0712</b>	<b>0808</b>	<b>0912</b>	<b>1012</b>	<b>1112</b>	<b>1212</b>	<b>1312</b>	<b>1412</b>	<b>1512</b>	<b>1612</b>
<b>Thornes Bon Bon</b>	<b>0717</b>	<b>0813</b>	<b>0917</b>	<b>1017</b>	<b>1117</b>	<b>1217</b>	<b>1317</b>	<b>1417</b>	<b>1517</b>	<b>1617</b>
<b>Wakefield Bus Station</b>	<b>0725</b>	<b>0825</b>	<b>0925</b>	<b>1025</b>	<b>1125</b>	<b>1225</b>	<b>1325</b>	<b>1425</b>	<b>1525</b>	<b>1625</b>

	<b>128</b>	<b>128</b>
<b>Dewsbury Bus Station</b>	<b>1618</b>	<b>1755</b>
<b>Ouzelwell Lane, Blacker Ct</b>	<b>1626</b>	<b>1802</b>
<b>Black Horse Inn</b>	<b>1638</b>	<b>1813</b>
<b>Whitley Woolpack Inn</b>	<b>1643</b>	<b>1818</b>
<b>Grange Moor Jubilee Way</b>	<b>1650</b>	<b>1825</b>
<b>Overton Black Swan</b>	<b>1657</b>	<b>1832</b>
<b>Middlestown White Swan</b>	<b>1659</b>	<b>1834</b>
<b>Horbury Highfield Road</b>	<b>1707</b>	
<b>Lupset Hotel</b>	<b>1712</b>	
<b>Thornes Bon Bon</b>	<b>1717</b>	
<b>Wakefield Bus Station</b>	<b>1725</b>	

Code: ≠ Adjoining or near Railway Station

**Saturday**

	<b>128</b>	<b>130</b>	<b>130</b>	<b>130</b>	<b>130</b>	<b>130</b>	<b>128</b>	<b>128</b>	<b>128</b>	<b>128</b>
Wakefield Bus Station	0830	0930	1030	1130	1230	1330	1430	1530	1630	
Thornes Bon Bon	0837	0937	1039	1139	1239	1339	1439	1539	1639	
Lupset Hotel	0842	0942	1043	1143	1243	1343	1443	1543	1643	
Horbury Highfield Road	0847	0947	1047	1147	1247	1347	1447	1547	1647	
Overton Black Swan	0856	0956	1057	1157	1257	1357	1457	1557	1657	
Grange Moor Jubilee Way	0806	0906	1006	1105	1205	1305	1405	1505	1605	1705
Whitley Woolpack Inn	0811	0911	1011	1111	1211	1311	1411	1511	1611	1711
Black Horse Inn	0816	0916	1016	1115	1215	1315	1415	1515	1615	1715
Ouzelwell Lane, Blacker Ct	0826	0926	1026	1126	1226	1326	1426	1526	1626	1726
Headfield Road		0930	1030	1132	1232	1332				
Dewsbury Bus Station	0834	0938	1038	1140	1240	1340	1435	1535	1635	1735

**128**

Wakefield Bus Station	1730
Thornes Bon Bon	1739
Lupset Hotel	1743
Horbury Highfield Road	1747
Overton Black Swan	1757
Grange Moor Jubilee Way	1805
Whitley Woolpack Inn	1811
Black Horse Inn	1815
Ouzelwell Lane, Blacker Ct	1826
Dewsbury Bus Station	1835

Code: ≠ Adjoining or near Railway Station

	<b>128</b>	<b>128</b>	<b>128</b>	<b>130</b>	<b>130</b>	<b>130</b>	<b>130</b>	<b>130</b>	<b>130</b>	<b>128</b>
Dewsbury Bus Station	0718	0818	0918	1015	1115	1215	1315	1415	1515	1618
Headfield Road				1021	1121	1221	1321	1421	1521	
Ouzelwell Lane, Blacker Ct	0726	0826	0926	1026	1126	1226	1326	1426	1526	1626
Black Horse Inn	0738	0838	0938	1038	1138	1238	1338	1438	1538	1638
Whitley Woolpack Inn	0743	0843	0943	1043	1143	1243	1343	1443	1543	1643
Grange Moor Jubilee Way	0750	0850	0950	1050	1150	1250	1350	1450	1550	1650
Overton Black Swan	0757	0857	0957	1057	1157	1257	1357	1457	1557	1657
Horbury Highfield Road	0807	0907	1007	1107	1207	1307	1407	1507	1607	1707
Lupset Hotel	0812	0912	1012	1112	1212	1312	1412	1512	1612	1712
Thornes Bon Bon	0817	0917	1017	1117	1217	1317	1417	1517	1617	1717
Wakefield Bus Station	0825	0925	1025	1125	1225	1325	1425	1525	1625	1725

**128**

Dewsbury Bus Station	1718
Ouzelwell Lane, Blacker Ct	1726
Black Horse Inn	1738
Whitley Woolpack Inn	1743
Grange Moor Jubilee Way	1750

Code: ≠ Adjoining or near Railway Station

**Sunday**

No Service

<b>Bradford - Thornhill Edge</b>	<b>283</b>
<b>Fieldhead Estate - Thornhill</b>	<b>281</b>
<b>Fieldhead Estate - Thornhill</b>	<b>282</b>

### **283**

#### **Bradford - Thornhill Edge**

Bradford Interchange, Bridge Street, Croft Street, Wakefield Road, Tong Street, Toftshaw Lane, Raikes Lane, South View Road, Bradford Road, Town Street, Old Lane, Birkenshaw Lane, Moor Lane, Dewsbury Road, Bradford Road, Kirkgate, Low Lane, Chapel Lane, Smithies Lane, Centenary Way, Cross Bank Road, Blakeridge Lane, Stocks Lane, Bradford Road, St James Street, St James Street, St James Street, Branch Road, Commercial Street, Cross Street, Wellington Street, Purlwell Lane, Hyrstlands Road, Town Street, Bradford Road, Dewsbury Ring Road, Northgate, Foundry Street, Corporation Street, Northgate, Westgate, Church Street, South Street, Dewsbury Bus Station, Wilton Street, Savile Road, Station Road, Station Road, Station Road, Brewery Lane, Lees Hall Road, Ingham Road, Slaithwaite Road, The Common, Overthorpe Road, Edge Top Road, Chapel Lane, Frank Lane, Church Lane, Four Lane Ends, Valley Road, Partridge Crescent, Valley Drive, Edge Lane, Edge Avenue, Wakefield Road, Tong Street, Toftshaw Lane, Raikes Lane, South View Road, Bradford Road, Town Street, Old Lane, Birkenshaw Lane, Moor Lane, Dewsbury Road, Bradford Road, Kirkgate, Low Lane, Chapel Lane, Smithies Lane, Bradford Road, St James Street, St James Street, Henrietta Street, Upper Commercial Street, Blakeridge Lane, Cross Bank Road, Commercial Street, Upper Commercial Street, Stocks Lane, Commercial Street, Cross Street, Wellington Street, Clerk Green Street, Dark Lane, Manor Way, Chestnut Avenue, Woodfield Avenue, Staincliffe Hall Road, Halifax Road, Cullingworth Street, Fox View, Halifax Road, Northgate, Foundry Street, Corporation Street, Northgate, Westgate, Church Street, South Street, Dewsbury Bus Station, Wilton Street, Aldams Road, Mill Street West, Savile Road, Station Road, Station Road, Station Road, Brewery Lane, Lees Hall Road, Ingham Road, Slaithwaite Road, The Common, Overthorpe Road, Edge Top Road, Chapel Lane, Frank Lane, Church Lane, Four Lane Ends, Valley Road, Partridge Crescent, Valley Drive, Edge Lane, Edge Avenue.

#### **Thornhill Edge - Bradford**

Edge Avenue, Overthorpe Avenue, Edge Avenue, Edge Lane, Valley Drive, Partridge Crescent, Valley Road, Four Lane Ends, Frank Lane, The Town, Overthorpe Road, The Common, Slaithwaite Road, Ingham Road, Lees Hall Road, Brewery Lane, Station Road, Station Road, Station Road, Savile Road, Wilton Street, Aldams Road, Church Street, South Street, Dewsbury Bus Station, Aldams Road, Vicarage Road, Longcauseway, Crackenedge Lane, Corporation Street, Northgate, Halifax Road, Dewsbury Ring Road, Bradford Road, Town Street, Hyrstlands Road, Purlwell Lane, Wellington Street, Cross Street, Commercial Street, Upper Commercial Street, Stocks Lane, Bradford Road, St James Street, St James Street, St James Street, Henrietta Street, Upper Commercial Street, Blakeridge Lane, Cross Bank Road, Centenary Way, Bradford Road, Smithies Lane, Market Street, Chapel Lane, Low Lane, Kirkgate, Bradford Road, Dewsbury Road, Moor Lane, Birkenshaw Lane, Old Lane, Town Street, Bradford Road, South View Road, Raikes Lane, Toftshaw Lane, Tong Street, Wakefield Road, Bridge Street, Bradford Interchange.

### **281**

#### **Fieldhead Estate - Thornhill**

Lowood Lane, Rochester Road, Branwell Avenue, Lowood Lane, Field Head Lane, High Street, Middlegate, Low Lane, Chapel Lane, Nelson Street, Leeds Road, Windsor Road, Windmill Lane, Upper Batley Lane, Intake Lane, Brookroyd Lane, Bradford Road, Centenary Way, Cross Bank Road, Blakeridge Lane, Stocks Lane, Bradford Road, St James Street, St James Street, Branch Road, Commercial Street, Cross Street, Wellington Street, Purlwell Lane, Hyrstlands Road, Town Street, Bradford Road, Dewsbury Ring Road, Northgate, Foundry Street, Corporation Street, Northgate, Westgate, Church Street, South Street, Dewsbury Bus Station, Wilton Street, Savile Road, Station Road, Brewery Lane, Lees Hall Road, Ingham Road, Slaithwaite Road, The Common, Overthorpe Road, Edge Top Road, Chapel Lane, Frank Lane, Church Lane, Four Lane Ends, Valley Road, Partridge Crescent, Valley Drive, Edge Lane, Edge Avenue.

#### **Thornhill - Fieldhead Estate**

Edge Avenue, Overthorpe Avenue, Edge Avenue, Edge Lane, Valley Drive, Partridge Crescent, Valley Road, Four Lane Ends, Frank Lane, The Town, Overthorpe Road, The Common, Slaithwaite Road, Ingham Road, Lees Hall Road, Brewery Lane, Station Road, Savile Road, Wilton Street, Aldams Road, Church Street, South Street, Dewsbury Bus Station, Aldams Road, Vicarage Road, Longcauseway, Crackenedge Lane, Corporation Street, Northgate, Halifax Road, Dewsbury Ring Road, Bradford Road, Town Street, Hyrstlands Road, Purlwell Lane, Wellington Street, Cross Street, Commercial Street, Upper Commercial Street, Stocks Lane, Bradford Road, St James Street, St James Street, St James Street, Branch Road, Upper Commercial Street, Blakeridge Lane, Cross Bank Road, Centenary Way, Bradford Road, Brookroyd Lane, Intake Lane, Upper Batley Lane, Windmill Lane, Windsor Road, Leeds Road, Nelson Street, Low Lane, Middlegate, High Street, Field Head Lane, Lowood Lane.

## 282

### Fieldhead Estate - Thornhill

Lowood Lane, Rochester Road, Branwell Avenue, Lowood Lane, Field Head Lane, High Street, Middlegate, Low Lane, Chapel Lane, Nelson Street, Leeds Road, Windsor Road, Windmill Lane, Upper Batley Lane, Intake Lane, Brookroyd Lane, Bradford Road, Centenary Way, Cross Bank Road, Blakeridge Lane, Stocks Lane, Bradford Road, St James Street, St James Street, St James Street, Branch Road, Commercial Street, Cross Street, Wellington Street, Clerk Green Street, Dark Lane, Manor Way, Dark Lane, Track Road, Thorncliffe Road, Halifax Road, Cullingworth Street, Fox View, Halifax Road, Dewsbury Gate Road, Staincliffe Road, Green Lane, Birkdale Road, Halifax Road, Dewsbury Ring Road, Northgate, Foundry Street, Corporation Street, Northgate, Westgate, Church Street, South Street, Dewsbury Bus Station, Wilton Street, Savile Road, Station Road, Brewery Lane, Lees Hall Road, Ingham Road, Slaithwaite Road, The Common, Overthorpe Road, Edge Top Road, Chapel Lane, Frank Lane, Church Lane, Four Lane Ends, Valley Road, Partridge Crescent, Valley Drive, Edge Lane, Edge Avenue.

### Thornhill - Fieldhead Estate

Edge Avenue, Overthorpe Avenue, Edge Avenue, Edge Lane, Valley Drive, Partridge Crescent, Valley Road, Four Lane Ends, Frank Lane, The Town, Overthorpe Road, The Common, Slaithwaite Road, Ingham Road, Lees Hall Road, Brewery Lane, Station Road, Savile Road, Wilton Street, Aldams Road, Church Street, South Street, Dewsbury Bus Station, Aldams Road, Vicarage Road, Longcauseway, Crackenedge Lane, Corporation Street, Northgate, Halifax Road, Birkdale Road, Green Lane, Staincliffe Road, Dewsbury Gate Road, Halifax Road, Cullingworth Street, Fox View, Halifax Road, Thorncliffe Road, Track Road, Dark Lane, Manor Way, Dark Lane, Clerk Green Street, Wellington Street, Cross Street, Commercial Street, Upper Commercial Street, Stocks Lane, Bradford Road, St James Street, St James Street, St James Street, Branch Road, Upper Commercial Street, Blakeridge Lane, Cross Bank Road, Centenary Way, Bradford Road, Brookroyd Lane, Intake Lane, Upper Batley Lane, Windmill Lane, Windsor Road, Leeds Road, Nelson Street, Low Lane, Middlegate, High Street, Field Head Lane, Lowood Lane.

### Operated by:

**Arriva Yorkshire Buses** ☎ **0344 800411**

**Arriva Customer Services Freepost ANG7624 Luton LU4 8BR**

Valid from 3 September 2016

### Monday to Friday

	281	281	282	281	282	283	281	281	283	281
<b>Bradford Interchange</b> ⇌						0615			0640	
<b>East Bierley Southway</b>						0630			0655	
<b>Fieldhead Estate</b>	0546			0616	0626		0642	0654		0718
<b>Birstall Market Place</b>	0552			0622	0632	0645	0648	0700	0710	0724
<b>Windsor Road Post Office</b>	0557			0627	0637		0653	0705		0729
<b>Batley Bus Station</b>	0611	0615	0641	0650	0656	0709	0721	0720	0745	
<b>Dewsbury District Hospital</b>			0628		0705					
<b>Dewsbury Bus Station</b>	0614	0630	0646	0700	0719	0716	0732	0744	0746	0808
<b>Brewery Lane</b>	0622	0638	0654	0708		0724	0739	0751	0754	0815
<b>Thornhill Edge Edge Ave</b>	0636	0652	0708	0722		0738	0754	0806	0808	0830

	282	283	281	281	283	281	282	281	283	281
Bradford Interchange ☞		0715			0735				0821	
East Bierley Southway		0730			0757				0836	
Fieldhead Estate	0726		0742			0818	0826	0842		0854
Birstall Market Place	0732	0745	0748		0820	0824	0832	0848	0851	0900
Windsor Road Post Office	0737		0753			0829	0837	0853		0905
Batley Bus Station	0750	0756	0809		0831	0845	0850	0909	0902	0921
Dewsbury District Hospital	0805						0905			
Dewsbury Bus Station	0819	0816	0832	0842	0852	0908	0919	0932	0920	0944
Brewery Lane		0824	0839	0850	0900	0915		0939	0927	0951
Thornhill Edge Edge Ave		0838	0854	0904	0914	0930		0954	0942	1006
	281	283	282	281	283	281	281	283	282	281
Bradford Interchange ☞		0857			0921			0957		
East Bierley Southway		0912			0936			1012		
Fieldhead Estate	0918		0926	0942		0954	1018		1026	1042
Birstall Market Place	0924	0927	0932	0948	0951	1000	1024	1027	1032	1048
Windsor Road Post Office	0929		0937	0953		1005	1029		1037	1053
Batley Bus Station	0945	0938	0950	1009	1002	1021	1045	1038	1050	1109
Dewsbury District Hospital			1005						1105	
Dewsbury Bus Station	1008	0956	1019	1032	1020	1044	1108	1056	1119	1132
Brewery Lane	1015	1003		1039	1027	1051	1115	1103		1139
Thornhill Edge Edge Ave	1030	1018		1054	1042	1106	1130	1118		1154
	283	281	281	283	282	281	283	281	281	283
Bradford Interchange ☞	1021			1057			1121			1157
East Bierley Southway	1036			1112			1136			1212
Fieldhead Estate		1054	1118		1126	1142		1154	1218	
Birstall Market Place	1051	1100	1124	1127	1132	1148	1151	1200	1224	1227
Windsor Road Post Office		1105	1129		1137	1153		1205	1229	
Batley Bus Station	1102	1121	1145	1138	1150	1209	1202	1221	1245	1238
Dewsbury District Hospital					1205					
Dewsbury Bus Station	1120	1144	1208	1156	1219	1232	1220	1244	1308	1256
Brewery Lane	1127	1151	1215	1203		1239	1227	1251	1315	1303
Thornhill Edge Edge Ave	1142	1206	1230	1218		1254	1242	1306	1330	1318
	282	281	283	281	281	283	282	281	283	281
Bradford Interchange ☞			1221			1257			1321	
East Bierley Southway			1236			1312			1336	
Fieldhead Estate	1226	1242		1254	1318		1326	1342		1354
Birstall Market Place	1232	1248	1251	1300	1324	1327	1332	1348	1351	1400
Windsor Road Post Office	1237	1253		1305	1329		1337	1353		1405
Batley Bus Station	1250	1309	1302	1321	1345	1338	1350	1409	1402	1421
Dewsbury District Hospital	1305						1405			
Dewsbury Bus Station	1319	1332	1320	1344	1408	1356	1419	1432	1420	1444
Brewery Lane		1339	1327	1351	1415	1403		1439	1427	1451
Thornhill Edge Edge Ave		1354	1342	1406	1430	1418		1454	1442	1506

	<b>281</b>	<b>283</b>	<b>282</b>	<b>281</b>	<b>283</b>	<b>281</b>	<b>281</b>	<b>283</b>	<b>282</b>	<b>281</b>
<b>Bradford Interchange</b> ☞		<b>1357</b>			<b>1421</b>			<b>1457</b>		
<b>East Bierley Southway</b>		<b>1412</b>			<b>1436</b>			<b>1512</b>		
<b>Fieldhead Estate</b>	<b>1418</b>		<b>1426</b>	<b>1442</b>		<b>1454</b>	<b>1518</b>		<b>1526</b>	<b>1542</b>
<b>Birstall Market Place</b>	<b>1424</b>	<b>1427</b>	<b>1432</b>	<b>1448</b>	<b>1451</b>	<b>1500</b>	<b>1524</b>	<b>1527</b>	<b>1532</b>	<b>1548</b>
<b>Windsor Road Post Office</b>	<b>1429</b>		<b>1437</b>	<b>1453</b>		<b>1505</b>	<b>1529</b>		<b>1537</b>	<b>1553</b>
<b>Batley Bus Station</b>	<b>1445</b>	<b>1438</b>	<b>1450</b>	<b>1509</b>	<b>1502</b>	<b>1521</b>	<b>1545</b>	<b>1538</b>	<b>1550</b>	<b>1609</b>
<b>Dewsbury District Hospital</b>			<b>1505</b>						<b>1605</b>	
<b>Dewsbury Bus Station</b>	<b>1508</b>	<b>1456</b>	<b>1519</b>	<b>1532</b>	<b>1520</b>	<b>1544</b>	<b>1608</b>	<b>1556</b>	<b>1619</b>	<b>1632</b>
<b>Brewery Lane</b>	<b>1515</b>	<b>1503</b>		<b>1539</b>	<b>1527</b>	<b>1551</b>	<b>1615</b>	<b>1603</b>		<b>1639</b>
<b>Thornhill Edge Edge Ave</b>	<b>1530</b>	<b>1518</b>		<b>1554</b>	<b>1542</b>	<b>1606</b>	<b>1630</b>	<b>1618</b>		<b>1654</b>
	<b>283</b>	<b>281</b>	<b>281</b>	<b>283</b>	<b>282</b>	<b>281</b>	<b>283</b>	<b>281</b>	<b>283</b>	<b>281</b>
<b>Bradford Interchange</b> ☞	<b>1521</b>			<b>1557</b>			<b>1621</b>		<b>1648</b>	
<b>East Bierley Southway</b>	<b>1536</b>			<b>1612</b>			<b>1636</b>		<b>1708</b>	
<b>Fieldhead Estate</b>		<b>1554</b>	<b>1618</b>		<b>1626</b>	<b>1642</b>		<b>1654</b>		<b>1726</b>
<b>Birstall Market Place</b>	<b>1551</b>	<b>1600</b>	<b>1624</b>	<b>1627</b>	<b>1632</b>	<b>1648</b>	<b>1651</b>	<b>1700</b>	<b>1726</b>	<b>1732</b>
<b>Windsor Road Post Office</b>		<b>1605</b>	<b>1629</b>		<b>1637</b>	<b>1653</b>		<b>1705</b>		<b>1737</b>
<b>Batley Bus Station</b>	<b>1602</b>	<b>1621</b>	<b>1645</b>	<b>1638</b>	<b>1650</b>	<b>1709</b>	<b>1702</b>	<b>1719</b>	<b>1737</b>	<b>1754</b>
<b>Dewsbury District Hospital</b>					<b>1705</b>					
<b>Dewsbury Bus Station</b>	<b>1620</b>	<b>1644</b>	<b>1708</b>	<b>1656</b>	<b>1719</b>	<b>1732</b>	<b>1720</b>	<b>1742</b>	<b>1757</b>	<b>1824</b>
<b>Brewery Lane</b>	<b>1627</b>	<b>1651</b>	<b>1715</b>	<b>1703</b>		<b>1739</b>	<b>1727</b>	<b>1750</b>	<b>1805</b>	<b>1832</b>
<b>Thornhill Edge Edge Ave</b>	<b>1642</b>	<b>1706</b>	<b>1730</b>	<b>1718</b>		<b>1754</b>	<b>1742</b>	<b>1804</b>	<b>1819</b>	<b>1846</b>
	<b>282</b>	<b>283</b>	<b>282</b>	<b>283</b>	<b>282</b>	<b>283</b>	<b>282</b>	<b>283</b>	<b>282</b>	<b>283</b>
<b>Bradford Interchange</b> ☞		<b>1725</b>		<b>1755</b>		<b>1905</b>		<b>2005</b>		<b>2105</b>
<b>East Bierley Southway</b>		<b>1745</b>		<b>1810</b>		<b>1918</b>		<b>2018</b>		<b>2118</b>
<b>Fieldhead Estate</b>	<b>1742</b>		<b>1806</b>		<b>1834</b>		<b>1934</b>		<b>2034</b>	
<b>Birstall Market Place</b>	<b>1748</b>	<b>1803</b>	<b>1812</b>	<b>1825</b>	<b>1840</b>	<b>1930</b>	<b>1940</b>	<b>2030</b>	<b>2040</b>	<b>2130</b>
<b>Windsor Road Post Office</b>	<b>1753</b>		<b>1817</b>		<b>1845</b>		<b>1945</b>		<b>2045</b>	
<b>Batley Bus Station</b>	<b>1806</b>	<b>1814</b>	<b>1828</b>	<b>1836</b>	<b>1856</b>	<b>1939</b>	<b>1956</b>	<b>2039</b>	<b>2056</b>	<b>2139</b>
<b>Dewsbury District Hospital</b>	<b>1821</b>		<b>1841</b>		<b>1909</b>		<b>2009</b>		<b>2109</b>	
<b>Dewsbury Bus Station</b>	<b>1836</b>	<b>1829</b>	<b>1858</b>	<b>1855</b>	<b>1928</b>	<b>1958</b>	<b>2028</b>	<b>2058</b>	<b>2128</b>	<b>2158</b>
<b>Brewery Lane</b>			<b>1904</b>	<b>1901</b>	<b>1934</b>	<b>2004</b>	<b>2034</b>	<b>2104</b>	<b>2134</b>	<b>2204</b>
<b>Thornhill Edge Edge Ave</b>			<b>1918</b>	<b>1915</b>	<b>1948</b>	<b>2018</b>	<b>2048</b>	<b>2118</b>	<b>2148</b>	<b>2218</b>
	<b>282</b>	<b>283</b>	<b>282</b>	<b>283</b>						
<b>Bradford Interchange</b> ☞		<b>2205</b>		<b>2305</b>						
<b>East Bierley Southway</b>		<b>2218</b>		<b>2318</b>						
<b>Fieldhead Estate</b>	<b>2134</b>		<b>2234</b>							
<b>Birstall Market Place</b>	<b>2140</b>	<b>2230</b>	<b>2240</b>	<b>2330</b>						
<b>Windsor Road Post Office</b>	<b>2145</b>		<b>2245</b>							
<b>Batley Bus Station</b>	<b>2156</b>	<b>2239</b>	<b>2256</b>	<b>2339</b>						
<b>Dewsbury District Hospital</b>	<b>2209</b>		<b>2309</b>							
<b>Dewsbury Bus Station</b>	<b>2228</b>	<b>2258</b>	<b>2323</b>	<b>2354</b>						
<b>Brewery Lane</b>	<b>2234</b>	<b>2304</b>								
<b>Thornhill Edge Edge Ave</b>	<b>2248</b>	<b>2318</b>								

Code: ☞ Adjoining or near Railway Station

	282	283	282	283	282	283	281	282	283	281
Thornhill Edge Edge Ave			0530		0555	0610	0620		0640	0655
Thornhill Lees Post Office			0543		0608	0623	0633		0653	0708
Dewsbury Bus Station	0524	0541	0554	0611	0624	0636	0646	0650	0706	0724
Dewsbury District Hospital	0539		0609		0639			0705		
Batley Bus Station	0555	0558	0625	0628	0655	0653	0705	0721	0723	0740
Windsor Road Post Office	0605		0635		0705		0715	0731		0755
Birstall Market Place	0611	0608	0641	0638	0711	0703	0721	0737	0733	0801
East Bierley Southway		0623		0653		0718			0748	
Bradford Interchange ☞		0638		0708		0733			0803	
Fieldhead Estate	0615		0645		0715		0725	0741		0805
	282	283	281	281	283	282	281	283	281	281
Thornhill Edge Edge Ave		0710	0731	0743	0755		0807	0819	0831	0843
Thornhill Lees Post Office		0723	0745	0757	0809		0821	0833	0845	0857
Dewsbury Bus Station	0734	0736	0800	0812	0821	0834	0836	0845	0900	0912
Dewsbury District Hospital	0749					0849				
Batley Bus Station	0805	0753	0821	0833	0838	0905	0857	0902	0921	0933
Windsor Road Post Office	0815		0831	0843		0915	0907		0931	0943
Birstall Market Place	0821	0803	0837	0849	0849	0921	0913	0913	0937	0949
East Bierley Southway		0818			0904			0928		
Bradford Interchange ☞		0833			0917			0941		
Fieldhead Estate	0825		0841	0853		0925	0917		0941	0953
	283	282	281	283	281	281	283	282	281	283
Thornhill Edge Edge Ave	0855		0907	0919	0931	0943	0955		1007	1019
Thornhill Lees Post Office	0909		0921	0933	0945	0957	1009		1021	1033
Dewsbury Bus Station	0921	0934	0936	0945	1000	1012	1021	1034	1036	1045
Dewsbury District Hospital		0949						1049		
Batley Bus Station	0938	1005	0957	1002	1021	1033	1038	1105	1057	1102
Windsor Road Post Office		1015	1007		1031	1043		1115	1107	
Birstall Market Place	0949	1021	1013	1013	1037	1049	1049	1121	1113	1113
East Bierley Southway	1004			1028			1104			1128
Bradford Interchange ☞	1017			1041			1117			1141
Fieldhead Estate		1025	1017		1041	1053		1125	1117	
	281	281	283	282	281	283	281	281	283	282
Thornhill Edge Edge Ave	1031	1043	1055		1107	1119	1131	1143	1155	
Thornhill Lees Post Office	1045	1057	1109		1121	1133	1145	1157	1209	
Dewsbury Bus Station	1100	1112	1121	1134	1136	1145	1200	1212	1221	1234
Dewsbury District Hospital				1149						1249
Batley Bus Station	1121	1133	1138	1205	1157	1202	1221	1233	1238	1305
Windsor Road Post Office	1131	1143		1215	1207		1231	1243		1315
Birstall Market Place	1137	1149	1149	1221	1213	1213	1237	1249	1249	1321
East Bierley Southway			1204			1228			1304	
Bradford Interchange ☞			1217			1241			1317	
Fieldhead Estate	1141	1153		1225	1217		1241	1253		1325

	<b>281</b>	<b>283</b>	<b>281</b>	<b>281</b>	<b>283</b>	<b>282</b>	<b>281</b>	<b>283</b>	<b>281</b>	<b>281</b>
<b>Thornhill Edge Edge Ave</b>	<b>1207</b>	<b>1219</b>	<b>1231</b>	<b>1243</b>	<b>1255</b>		<b>1307</b>	<b>1319</b>	<b>1331</b>	<b>1343</b>
<b>Thornhill Lees Post Office</b>	<b>1221</b>	<b>1233</b>	<b>1245</b>	<b>1257</b>	<b>1309</b>		<b>1321</b>	<b>1333</b>	<b>1345</b>	<b>1357</b>
<b>Dewsbury Bus Station</b>	<b>1236</b>	<b>1245</b>	<b>1300</b>	<b>1312</b>	<b>1321</b>	<b>1334</b>	<b>1336</b>	<b>1345</b>	<b>1400</b>	<b>1412</b>
<b>Dewsbury District Hospital</b>						<b>1349</b>				
<b>Batley Bus Station</b>	<b>1257</b>	<b>1302</b>	<b>1321</b>	<b>1333</b>	<b>1338</b>	<b>1405</b>	<b>1357</b>	<b>1402</b>	<b>1421</b>	<b>1433</b>
<b>Windsor Road Post Office</b>	<b>1307</b>		<b>1331</b>	<b>1343</b>		<b>1415</b>	<b>1407</b>		<b>1431</b>	<b>1443</b>
<b>Birstall Market Place</b>	<b>1313</b>	<b>1313</b>	<b>1337</b>	<b>1349</b>	<b>1349</b>	<b>1421</b>	<b>1413</b>	<b>1413</b>	<b>1437</b>	<b>1449</b>
<b>East Bierley Southway</b>		<b>1328</b>			<b>1404</b>			<b>1428</b>		
<b>Bradford Interchange ☞</b>		<b>1341</b>			<b>1417</b>			<b>1441</b>		
<b>Fieldhead Estate</b>	<b>1317</b>		<b>1341</b>	<b>1353</b>		<b>1425</b>	<b>1417</b>		<b>1441</b>	<b>1453</b>
	<b>283</b>	<b>282</b>	<b>281</b>	<b>283</b>	<b>281</b>	<b>281</b>	<b>283</b>	<b>282</b>	<b>281</b>	<b>283</b>
<b>Thornhill Edge Edge Ave</b>	<b>1355</b>		<b>1407</b>	<b>1419</b>	<b>1431</b>	<b>1443</b>	<b>1455</b>		<b>1507</b>	<b>1519</b>
<b>Thornhill Lees Post Office</b>	<b>1409</b>		<b>1421</b>	<b>1433</b>	<b>1445</b>	<b>1457</b>	<b>1509</b>		<b>1521</b>	<b>1533</b>
<b>Dewsbury Bus Station</b>	<b>1421</b>	<b>1434</b>	<b>1436</b>	<b>1445</b>	<b>1500</b>	<b>1512</b>	<b>1521</b>	<b>1534</b>	<b>1536</b>	<b>1545</b>
<b>Dewsbury District Hospital</b>		<b>1449</b>						<b>1549</b>		
<b>Batley Bus Station</b>	<b>1438</b>	<b>1505</b>	<b>1457</b>	<b>1502</b>	<b>1521</b>	<b>1533</b>	<b>1538</b>	<b>1605</b>	<b>1557</b>	<b>1602</b>
<b>Windsor Road Post Office</b>		<b>1515</b>	<b>1507</b>		<b>1531</b>	<b>1543</b>		<b>1615</b>	<b>1607</b>	
<b>Birstall Market Place</b>	<b>1449</b>	<b>1521</b>	<b>1513</b>	<b>1513</b>	<b>1537</b>	<b>1549</b>	<b>1549</b>	<b>1621</b>	<b>1613</b>	<b>1613</b>
<b>East Bierley Southway</b>	<b>1504</b>			<b>1528</b>			<b>1604</b>			<b>1628</b>
<b>Bradford Interchange ☞</b>	<b>1517</b>			<b>1541</b>			<b>1617</b>			<b>1641</b>
<b>Fieldhead Estate</b>		<b>1525</b>	<b>1517</b>		<b>1541</b>	<b>1553</b>		<b>1625</b>	<b>1617</b>	
	<b>281</b>	<b>281</b>	<b>283</b>	<b>282</b>	<b>281</b>	<b>283</b>	<b>281</b>	<b>283</b>	<b>281</b>	<b>281</b>
<b>Thornhill Edge Edge Ave</b>	<b>1531</b>	<b>1543</b>	<b>1555</b>		<b>1607</b>	<b>1619</b>	<b>1631</b>	<b>1643</b>	<b>1655</b>	<b>1707</b>
<b>Thornhill Lees Post Office</b>	<b>1545</b>	<b>1557</b>	<b>1609</b>		<b>1621</b>	<b>1633</b>	<b>1645</b>	<b>1657</b>	<b>1709</b>	<b>1721</b>
<b>Dewsbury Bus Station</b>	<b>1600</b>	<b>1612</b>	<b>1621</b>	<b>1634</b>	<b>1636</b>	<b>1645</b>	<b>1700</b>	<b>1710</b>	<b>1724</b>	<b>1736</b>
<b>Dewsbury District Hospital</b>				<b>1649</b>						
<b>Batley Bus Station</b>	<b>1621</b>	<b>1633</b>	<b>1638</b>	<b>1705</b>	<b>1657</b>	<b>1702</b>	<b>1721</b>	<b>1727</b>	<b>1745</b>	<b>1757</b>
<b>Windsor Road Post Office</b>	<b>1631</b>	<b>1643</b>		<b>1715</b>	<b>1707</b>		<b>1731</b>		<b>1755</b>	<b>1807</b>
<b>Birstall Market Place</b>	<b>1637</b>	<b>1649</b>	<b>1649</b>	<b>1721</b>	<b>1713</b>	<b>1713</b>	<b>1737</b>	<b>1737</b>	<b>1801</b>	<b>1813</b>
<b>East Bierley Southway</b>			<b>1704</b>			<b>1728</b>		<b>1752</b>		
<b>Bradford Interchange ☞</b>			<b>1717</b>			<b>1741</b>		<b>1807</b>		
<b>Fieldhead Estate</b>	<b>1641</b>	<b>1653</b>		<b>1725</b>	<b>1717</b>		<b>1741</b>		<b>1805</b>	<b>1817</b>
	<b>283</b>	<b>281</b>	<b>282</b>	<b>283</b>	<b>282</b>	<b>283</b>	<b>282</b>	<b>283</b>	<b>282</b>	<b>283</b>
<b>Thornhill Edge Edge Ave</b>	<b>1719</b>	<b>1731</b>	<b>1739</b>	<b>1750</b>	<b>1820</b>	<b>1850</b>	<b>1920</b>	<b>1950</b>	<b>2020</b>	<b>2050</b>
<b>Thornhill Lees Post Office</b>	<b>1733</b>	<b>1745</b>	<b>1753</b>	<b>1802</b>	<b>1832</b>	<b>1902</b>	<b>1932</b>	<b>2002</b>	<b>2032</b>	<b>2102</b>
<b>Dewsbury Bus Station</b>	<b>1746</b>	<b>1802</b>	<b>1804</b>	<b>1813</b>	<b>1845</b>	<b>1913</b>	<b>1945</b>	<b>2013</b>	<b>2045</b>	<b>2113</b>
<b>Dewsbury District Hospital</b>			<b>1819</b>		<b>1858</b>		<b>1958</b>		<b>2058</b>	
<b>Batley Bus Station</b>	<b>1803</b>	<b>1818</b>	<b>1835</b>	<b>1828</b>	<b>1913</b>	<b>1928</b>	<b>2013</b>	<b>2028</b>	<b>2113</b>	<b>2128</b>
<b>Windsor Road Post Office</b>			<b>1845</b>		<b>1922</b>		<b>2022</b>		<b>2122</b>	
<b>Birstall Market Place</b>	<b>1813</b>		<b>1851</b>	<b>1836</b>	<b>1928</b>	<b>1936</b>	<b>2028</b>	<b>2036</b>	<b>2128</b>	<b>2136</b>
<b>East Bierley Southway</b>				<b>1849</b>		<b>1949</b>		<b>2049</b>		<b>2149</b>
<b>Bradford Interchange ☞</b>				<b>1902</b>		<b>2002</b>		<b>2102</b>		<b>2202</b>
<b>Fieldhead Estate</b>			<b>1855</b>		<b>1932</b>		<b>2032</b>		<b>2132</b>	

	<b>282</b>	<b>283</b>	<b>282</b>	<b>283</b>
<b>Thornhill Edge Edge Ave</b>	<b>2120</b>	<b>2150</b>	<b>2220</b>	<b>2250</b>
<b>Thornhill Lees Post Office</b>	<b>2132</b>	<b>2202</b>	<b>2232</b>	<b>2302</b>
<b>Dewsbury Bus Station</b>	<b>2145</b>	<b>2213</b>	<b>2245</b>	<b>2313</b>
<b>Dewsbury District Hospital</b>	<b>2158</b>		<b>2258</b>	
<b>Batley Bus Station</b>	<b>2213</b>	<b>2228</b>	<b>2313</b>	<b>2328</b>
<b>Windsor Road Post Office</b>	<b>2222</b>		<b>2322</b>	
<b>Birstall Market Place</b>	<b>2228</b>	<b>2236</b>	<b>2328</b>	<b>2336</b>
<b>East Bierley Southway</b>		<b>2249</b>		
<b>Bradford Interchange ☞</b>		<b>2302</b>		
<b>Fieldhead Estate</b>	<b>2232</b>		<b>2332</b>	

Code: ☞ Adjoining or near Railway Station

# Saturday

	282	283	281	282	283	282	281	282	283	282
Bradford Interchange ⇌					0655				0755	
East Bierley Southway					0710				0810	
Fieldhead Estate	0611		0641	0711			0741	0811		
Birstall Market Place	0617		0647	0717	0725		0747	0817	0825	
Windsor Road Post Office	0622		0652	0722			0752	0822		
Batley Bus Station	0632	0636	0706	0732	0736	0802	0806	0832	0836	0902
Dewsbury District Hospital	0647			0747		0817		0847		0917
Dewsbury Bus Station	0709	0655	0724	0809	0755	0840	0825	0910	0855	0932
Brewery Lane	0717	0703	0732	0817	0803	0848	0833	0918	0903	
Thornhill Edge Edge Ave	0731	0717	0746	0831	0817	0902	0847	0932	0917	

	281	281	282	283	281	282	283	281	282	283
Bradford Interchange ⇌				0855			0925			0955
East Bierley Southway				0910			0940			1010
Fieldhead Estate	0841	0856	0911		0926	0941		0956	1011	
Birstall Market Place	0847	0902	0917	0925	0932	0947	0955	1002	1017	1025
Windsor Road Post Office	0852	0907	0922		0937	0952		1007	1022	
Batley Bus Station	0906	0921	0932	0936	0951	1002	1006	1021	1032	1036
Dewsbury District Hospital			0947			1017			1047	
Dewsbury Bus Station	0925	0940	1002	0955	1010	1032	1025	1040	1102	1055
Brewery Lane	0933	0948		1003	1018		1033	1048		1103
Thornhill Edge Edge Ave	0947	1002		1017	1032		1047	1102		1117

	281	282	283	281	282	283	281	282	283	281
Bradford Interchange ⇌			1025			1055			1125	
East Bierley Southway			1040			1110			1140	
Fieldhead Estate	1026	1041		1056	1111		1126	1141		1156
Birstall Market Place	1032	1047	1055	1102	1117	1125	1132	1147	1155	1202
Windsor Road Post Office	1037	1052		1107	1122		1137	1152		1207
Batley Bus Station	1051	1102	1106	1121	1132	1136	1151	1202	1206	1221
Dewsbury District Hospital		1117			1147			1217		
Dewsbury Bus Station	1110	1132	1125	1140	1202	1155	1210	1232	1225	1240
Brewery Lane	1118		1133	1148		1203	1218		1233	1248
Thornhill Edge Edge Ave	1132		1147	1202		1217	1232		1247	1302

	282	283	281	282	283	281	282	283	281	282
Bradford Interchange ⇌		1155			1225			1255		
East Bierley Southway		1210			1240			1310		
Fieldhead Estate	1211		1226	1241		1256	1311		1326	1341
Birstall Market Place	1217	1225	1232	1247	1255	1302	1317	1325	1332	1347
Windsor Road Post Office	1222		1237	1252		1307	1322		1337	1352
Batley Bus Station	1232	1236	1251	1302	1306	1321	1332	1336	1351	1402
Dewsbury District Hospital	1247			1317			1347			1417
Dewsbury Bus Station	1302	1255	1310	1332	1325	1340	1402	1355	1410	1432
Brewery Lane		1303	1318		1333	1348		1403	1418	
Thornhill Edge Edge Ave		1317	1332		1347	1402		1417	1432	

	<b>283</b>	<b>281</b>	<b>282</b>	<b>283</b>	<b>281</b>	<b>282</b>	<b>283</b>	<b>281</b>	<b>282</b>	<b>283</b>
<b>Bradford Interchange</b> ☞	<b>1325</b>			<b>1355</b>			<b>1425</b>			<b>1455</b>
<b>East Bierley Southway</b>	<b>1340</b>			<b>1410</b>			<b>1440</b>			<b>1510</b>
<b>Fieldhead Estate</b>		<b>1356</b>	<b>1411</b>		<b>1426</b>	<b>1441</b>		<b>1456</b>	<b>1511</b>	
<b>Birstall Market Place</b>	<b>1355</b>	<b>1402</b>	<b>1417</b>	<b>1425</b>	<b>1432</b>	<b>1447</b>	<b>1455</b>	<b>1502</b>	<b>1517</b>	<b>1525</b>
<b>Windsor Road Post Office</b>		<b>1407</b>	<b>1422</b>		<b>1437</b>	<b>1452</b>		<b>1507</b>	<b>1522</b>	
<b>Batley Bus Station</b>	<b>1406</b>	<b>1421</b>	<b>1432</b>	<b>1436</b>	<b>1451</b>	<b>1502</b>	<b>1506</b>	<b>1521</b>	<b>1532</b>	<b>1536</b>
<b>Dewsbury District Hospital</b>			<b>1447</b>			<b>1517</b>			<b>1547</b>	
<b>Dewsbury Bus Station</b>	<b>1425</b>	<b>1440</b>	<b>1502</b>	<b>1455</b>	<b>1510</b>	<b>1532</b>	<b>1525</b>	<b>1540</b>	<b>1602</b>	<b>1555</b>
<b>Brewery Lane</b>	<b>1433</b>	<b>1448</b>		<b>1503</b>	<b>1518</b>		<b>1533</b>	<b>1548</b>		<b>1603</b>
<b>Thornhill Edge Edge Ave</b>	<b>1447</b>	<b>1502</b>		<b>1517</b>	<b>1532</b>		<b>1547</b>	<b>1602</b>		<b>1617</b>
	<b>281</b>	<b>282</b>	<b>283</b>	<b>281</b>	<b>282</b>	<b>283</b>	<b>281</b>	<b>282</b>	<b>283</b>	<b>281</b>
<b>Bradford Interchange</b> ☞			<b>1525</b>			<b>1555</b>			<b>1625</b>	
<b>East Bierley Southway</b>			<b>1540</b>			<b>1610</b>			<b>1640</b>	
<b>Fieldhead Estate</b>	<b>1526</b>	<b>1541</b>		<b>1556</b>	<b>1611</b>		<b>1626</b>	<b>1641</b>		<b>1656</b>
<b>Birstall Market Place</b>	<b>1532</b>	<b>1547</b>	<b>1555</b>	<b>1602</b>	<b>1617</b>	<b>1625</b>	<b>1632</b>	<b>1647</b>	<b>1655</b>	<b>1702</b>
<b>Windsor Road Post Office</b>	<b>1537</b>	<b>1552</b>		<b>1607</b>	<b>1622</b>		<b>1637</b>	<b>1652</b>		<b>1707</b>
<b>Batley Bus Station</b>	<b>1551</b>	<b>1602</b>	<b>1606</b>	<b>1621</b>	<b>1632</b>	<b>1636</b>	<b>1651</b>	<b>1702</b>	<b>1706</b>	<b>1721</b>
<b>Dewsbury District Hospital</b>		<b>1617</b>			<b>1647</b>			<b>1717</b>		
<b>Dewsbury Bus Station</b>	<b>1610</b>	<b>1632</b>	<b>1625</b>	<b>1640</b>	<b>1702</b>	<b>1655</b>	<b>1710</b>	<b>1732</b>	<b>1725</b>	<b>1736</b>
<b>Brewery Lane</b>	<b>1618</b>		<b>1633</b>	<b>1648</b>		<b>1703</b>	<b>1718</b>		<b>1733</b>	
<b>Thornhill Edge Edge Ave</b>	<b>1632</b>		<b>1647</b>	<b>1702</b>		<b>1717</b>	<b>1732</b>		<b>1747</b>	
	<b>282</b>	<b>283</b>	<b>281</b>	<b>282</b>	<b>283</b>	<b>281</b>	<b>283</b>	<b>282</b>	<b>283</b>	<b>282</b>
<b>Bradford Interchange</b> ☞		<b>1655</b>			<b>1725</b>		<b>1755</b>		<b>1905</b>	
<b>East Bierley Southway</b>		<b>1710</b>			<b>1740</b>		<b>1810</b>		<b>1918</b>	
<b>Fieldhead Estate</b>	<b>1711</b>		<b>1726</b>	<b>1741</b>		<b>1756</b>		<b>1834</b>		<b>1934</b>
<b>Birstall Market Place</b>	<b>1717</b>	<b>1725</b>	<b>1732</b>	<b>1747</b>	<b>1755</b>	<b>1802</b>	<b>1825</b>	<b>1840</b>	<b>1930</b>	<b>1940</b>
<b>Windsor Road Post Office</b>	<b>1722</b>		<b>1737</b>	<b>1752</b>		<b>1807</b>		<b>1845</b>		<b>1945</b>
<b>Batley Bus Station</b>	<b>1732</b>	<b>1736</b>	<b>1751</b>	<b>1802</b>	<b>1806</b>	<b>1821</b>	<b>1836</b>	<b>1856</b>	<b>1939</b>	<b>1956</b>
<b>Dewsbury District Hospital</b>	<b>1747</b>			<b>1817</b>				<b>1909</b>		<b>2009</b>
<b>Dewsbury Bus Station</b>	<b>1802</b>	<b>1755</b>	<b>1806</b>	<b>1832</b>	<b>1825</b>	<b>1836</b>	<b>1855</b>	<b>1928</b>	<b>1958</b>	<b>2028</b>
<b>Brewery Lane</b>		<b>1801</b>			<b>1831</b>		<b>1901</b>	<b>1934</b>	<b>2004</b>	<b>2034</b>
<b>Thornhill Edge Edge Ave</b>		<b>1815</b>			<b>1845</b>		<b>1915</b>	<b>1948</b>	<b>2018</b>	<b>2048</b>
	<b>283</b>	<b>282</b>	<b>283</b>	<b>282</b>	<b>283</b>	<b>282</b>	<b>283</b>			
<b>Bradford Interchange</b> ☞	<b>2005</b>		<b>2105</b>		<b>2205</b>		<b>2305</b>			
<b>East Bierley Southway</b>	<b>2018</b>		<b>2118</b>		<b>2218</b>		<b>2318</b>			
<b>Fieldhead Estate</b>		<b>2034</b>		<b>2134</b>		<b>2234</b>				
<b>Birstall Market Place</b>	<b>2030</b>	<b>2040</b>	<b>2130</b>	<b>2140</b>	<b>2230</b>	<b>2240</b>	<b>2330</b>			
<b>Windsor Road Post Office</b>		<b>2045</b>		<b>2145</b>		<b>2245</b>				
<b>Batley Bus Station</b>	<b>2039</b>	<b>2056</b>	<b>2139</b>	<b>2156</b>	<b>2239</b>	<b>2256</b>	<b>2339</b>			
<b>Dewsbury District Hospital</b>		<b>2109</b>		<b>2209</b>		<b>2309</b>				
<b>Dewsbury Bus Station</b>	<b>2058</b>	<b>2128</b>	<b>2158</b>	<b>2228</b>	<b>2258</b>	<b>2323</b>	<b>2354</b>			
<b>Brewery Lane</b>	<b>2104</b>	<b>2134</b>	<b>2204</b>	<b>2234</b>	<b>2304</b>					
<b>Thornhill Edge Edge Ave</b>	<b>2118</b>	<b>2148</b>	<b>2218</b>	<b>2248</b>	<b>2318</b>					

Code: ☞ Adjoining or near Railway Station

	<b>282</b>	<b>283</b>	<b>282</b>	<b>283</b>	<b>282</b>	<b>283</b>	<b>282</b>	<b>283</b>	<b>282</b>	<b>283</b>
Thornhill Edge Edge Ave	0525		0625		0655	0720	0735	0750	0805	0820
Thornhill Lees Post Office	0539		0639		0709	0734	0749	0804	0819	0834
Dewsbury Bus Station	0549	0556	0649	0656	0719	0746	0804	0816	0834	0846
Dewsbury District Hospital	0604		0704		0734		0819		0849	
Batley Bus Station	0620	0613	0720	0713	0750	0803	0835	0833	0905	0903
Windsor Road Post Office	0630		0730		0800		0845		0915	
Birstall Market Place	0636	0623	0736	0723	0806	0813	0851	0843	0921	0913
East Bierley Southway		0638		0738		0828		0858		0928
Bradford Interchange 𐄂		0653		0753		0843		0913		0943
Fieldhead Estate	0640		0740		0810		0855		0925	
	<b>281</b>	<b>282</b>	<b>283</b>	<b>281</b>	<b>282</b>	<b>283</b>	<b>281</b>	<b>282</b>	<b>283</b>	<b>281</b>
Thornhill Edge Edge Ave	0835		0850	0905		0920	0935		0950	1005
Thornhill Lees Post Office	0849		0904	0919		0934	0949		1004	1019
Dewsbury Bus Station	0901	0904	0916	0931	0934	0946	1001	1004	1016	1031
Dewsbury District Hospital		0919			0949			1019		
Batley Bus Station	0920	0935	0933	0950	1005	1003	1020	1035	1033	1050
Windsor Road Post Office	0930	0945		1000	1015		1030	1045		1100
Birstall Market Place	0936	0951	0943	1006	1021	1013	1036	1051	1043	1106
East Bierley Southway			0958			1028			1058	
Bradford Interchange 𐄂			1013			1043			1113	
Fieldhead Estate	0940	0955		1010	1025		1040	1055		1110
	<b>282</b>	<b>283</b>	<b>281</b>	<b>282</b>	<b>283</b>	<b>281</b>	<b>282</b>	<b>283</b>	<b>281</b>	<b>282</b>
Thornhill Edge Edge Ave		1020	1035		1050	1105		1120	1135	
Thornhill Lees Post Office		1034	1049		1104	1119		1134	1149	
Dewsbury Bus Station	1034	1046	1101	1104	1116	1131	1134	1146	1201	1204
Dewsbury District Hospital	1049			1119			1149			1219
Batley Bus Station	1105	1103	1120	1135	1133	1150	1205	1203	1220	1235
Windsor Road Post Office	1115		1130	1145		1200	1215		1230	1245
Birstall Market Place	1121	1113	1136	1151	1143	1206	1221	1213	1236	1251
East Bierley Southway		1128			1158			1228		
Bradford Interchange 𐄂		1143			1213			1243		
Fieldhead Estate	1125		1140	1155		1210	1225		1240	1255
	<b>283</b>	<b>281</b>	<b>282</b>	<b>283</b>	<b>281</b>	<b>282</b>	<b>283</b>	<b>281</b>	<b>282</b>	<b>283</b>
Thornhill Edge Edge Ave	1150	1205		1220	1235		1250	1305		1320
Thornhill Lees Post Office	1204	1219		1234	1249		1304	1319		1334
Dewsbury Bus Station	1216	1231	1234	1246	1301	1304	1316	1331	1334	1346
Dewsbury District Hospital			1249			1319			1349	
Batley Bus Station	1233	1250	1305	1303	1320	1335	1333	1350	1405	1403
Windsor Road Post Office		1300	1315		1330	1345		1400	1415	
Birstall Market Place	1243	1306	1321	1313	1336	1351	1343	1406	1421	1413
East Bierley Southway	1258			1328			1358			1428
Bradford Interchange 𐄂	1313			1343			1413			1443
Fieldhead Estate		1310	1325		1340	1355		1410	1425	

	<b>281</b>	<b>282</b>	<b>283</b>	<b>281</b>	<b>282</b>	<b>283</b>	<b>281</b>	<b>282</b>	<b>283</b>	<b>281</b>
Thornhill Edge Edge Ave	1335		1350	1405		1420	1435		1450	1505
Thornhill Lees Post Office	1349		1404	1419		1434	1449		1504	1519
Dewsbury Bus Station	1401	1404	1416	1431	1434	1446	1501	1504	1516	1531
Dewsbury District Hospital		1419				1449		1519		
Batley Bus Station	1420	1435	1433	1450	1505	1503	1520	1535	1533	1550
Windsor Road Post Office	1430	1445		1500	1515		1530	1545		1600
Birstall Market Place	1436	1451	1443	1506	1521	1513	1536	1551	1543	1606
East Bierley Southway			1458			1528			1558	
Bradford Interchange ☞			1513			1543			1613	
Fieldhead Estate	1440	1455		1510	1525		1540	1555		1610
	<b>282</b>	<b>283</b>	<b>281</b>	<b>282</b>	<b>283</b>	<b>281</b>	<b>282</b>	<b>283</b>	<b>281</b>	<b>282</b>
Thornhill Edge Edge Ave		1520	1535		1550	1605		1620	1635	
Thornhill Lees Post Office		1534	1549		1604	1619		1634	1649	
Dewsbury Bus Station	1534	1546	1601	1604	1616	1631	1634	1646	1701	1704
Dewsbury District Hospital	1549			1619			1649			1719
Batley Bus Station	1605	1603	1620	1635	1633	1650	1705	1703	1720	1735
Windsor Road Post Office	1615		1630	1645		1700	1715		1730	1745
Birstall Market Place	1621	1613	1636	1651	1643	1706	1721	1713	1736	1751
East Bierley Southway		1628			1658			1728		
Bradford Interchange ☞		1643			1713			1743		
Fieldhead Estate	1625		1640	1655		1710	1725		1740	1755
	<b>283</b>	<b>281</b>	<b>282</b>	<b>283</b>	<b>282</b>	<b>283</b>	<b>282</b>	<b>283</b>	<b>282</b>	<b>283</b>
Thornhill Edge Edge Ave	1650	1705	1720	1750	1820	1850	1920	1950	2020	2050
Thornhill Lees Post Office	1704	1719	1734	1802	1832	1902	1932	2002	2032	2102
Dewsbury Bus Station	1716	1736	1745	1813	1845	1913	1945	2013	2045	2113
Dewsbury District Hospital			1759		1858		1958		2058	
Batley Bus Station	1733	1755	1813	1828	1913	1928	2013	2028	2113	2128
Windsor Road Post Office		1805	1822		1922		2022		2122	
Birstall Market Place	1743	1811	1828	1836	1928	1936	2028	2036	2128	2136
East Bierley Southway	1758			1849		1949		2049		2149
Bradford Interchange ☞	1813			1902		2002		2102		2202
Fieldhead Estate		1815	1832		1932		2032		2132	
	<b>282</b>	<b>283</b>	<b>282</b>	<b>283</b>						
Thornhill Edge Edge Ave	2120	2150	2220	2250						
Thornhill Lees Post Office	2132	2202	2232	2302						
Dewsbury Bus Station	2145	2213	2245	2313						
Dewsbury District Hospital	2158		2258							
Batley Bus Station	2213	2228	2313	2328						
Windsor Road Post Office	2222		2322							
Birstall Market Place	2228	2236	2328	2336						
East Bierley Southway		2249								
Bradford Interchange ☞		2302								
Fieldhead Estate	2232		2332							

Code: ☞ Adjoining or near Railway Station

# Sunday

	282	283	282	283	282	283	282	283	282	283
Fieldhead Estate	0834		0934		1034		1134		1234	
Bradford Interchange ≠		0905		1005		1105		1205		1305
East Bierley Southway		0918		1018		1118		1218		1318
Birstall Market Place	0840	0930	0940	1030	1040	1130	1140	1230	1240	1330
Windsor Road Post Office	0845		0945		1045		1145		1245	
Batley Bus Station	0856	0940	0956	1040	1056	1140	1156	1240	1256	1340
Dewsbury District Hospital	0909		1009		1109		1209		1309	
Dewsbury Bus Station	0928	0958	1028	1058	1128	1158	1228	1258	1328	1358
Brewery Lane	0934	1004	1034	1104	1134	1204	1234	1304	1334	1404
Thornhill Edge Edge Ave	0948	1018	1048	1118	1148	1218	1248	1318	1348	1418

	282	283	282	283	282	283	282	283	282	283
Fieldhead Estate	1334		1434		1534		1634		1734	
Bradford Interchange ≠		1405		1505		1605		1705		1805
East Bierley Southway		1418		1518		1618		1718		1818
Birstall Market Place	1340	1430	1440	1530	1540	1630	1640	1730	1740	1830
Windsor Road Post Office	1345		1445		1545		1645		1745	
Batley Bus Station	1356	1440	1456	1540	1556	1640	1656	1740	1756	1840
Dewsbury District Hospital	1409		1509		1609		1709		1809	
Dewsbury Bus Station	1428	1458	1528	1558	1628	1658	1728	1758	1828	1858
Brewery Lane	1434	1504	1534	1604	1634	1704	1734	1804	1834	1904
Thornhill Edge Edge Ave	1448	1518	1548	1618	1648	1718	1748	1818	1848	1918

	282	283	282	283	282	283	282	283	282	283
Fieldhead Estate	1834		1934		2034		2134		2234	
Bradford Interchange ≠		1905		2005		2105		2205		2305
East Bierley Southway		1918		2018		2118		2218		2318
Birstall Market Place	1840	1930	1940	2030	2040	2130	2140	2230	2240	2330
Windsor Road Post Office	1845		1945		2045		2145		2245	
Batley Bus Station	1856	1940	1956	2040	2056	2140	2156	2240	2256	2340
Dewsbury District Hospital	1909		2009		2109		2209		2309	
Dewsbury Bus Station	1928	1958	2028	2058	2128	2158	2228	2258	2323	2355
Brewery Lane	1934	2004	2034	2104	2134	2204	2234	2304		
Thornhill Edge Edge Ave	1948	2018	2048	2118	2148	2218	2248	2318		

Code: ≠ Adjoining or near Railway Station

	283	282	283	282	283	282	283	282	283	282
Thornhill Edge Edge Ave			0849	0919	0949	1019	1049	1119	1149	1219
Thornhill Lees Post Office			0901	0931	1001	1031	1101	1131	1201	1231
Dewsbury Bus Station	0812	0845	0912	0945	1012	1045	1112	1145	1212	1245
Dewsbury District Hospital		0858		0958		1058		1158		1258
Batley Bus Station	0828	0913	0928	1013	1028	1113	1128	1213	1228	1313
Windsor Road Post Office		0922		1022		1122		1222		1322
Birstall Market Place	0836	0928	0936	1028	1036	1128	1136	1228	1236	1328
Fieldhead Estate		0932		1032		1132		1232		1332
East Bierley Southway	0849		0949		1049		1149		1249	
Bradford Interchange ≠	0902		1002		1102		1202		1302	

	283	282	283	282	283	282	283	282	283	282
Thornhill Edge Edge Ave	1249	1319	1349	1419	1449	1519	1549	1619	1649	1719
Thornhill Lees Post Office	1301	1331	1401	1431	1501	1531	1601	1631	1701	1731
Dewsbury Bus Station	1312	1345	1412	1445	1512	1545	1612	1645	1712	1745
Dewsbury District Hospital		1358		1458		1558		1658		1758
Batley Bus Station	1328	1413	1428	1513	1528	1613	1628	1713	1728	1813
Windsor Road Post Office		1422		1522		1622		1722		1822
Birstall Market Place	1336	1428	1436	1528	1536	1628	1636	1728	1736	1828
Fieldhead Estate		1432		1532		1632		1732		1832
East Bierley Southway	1349		1449		1549		1649		1749	
Bradford Interchange ☹	1402		1502		1602		1702		1802	

	283	282	283	282	283	282	283	282	283	282
Thornhill Edge Edge Ave	1749	1820	1850	1920	1950	2020	2050	2120	2150	2220
Thornhill Lees Post Office	1801	1832	1902	1932	2002	2032	2102	2132	2202	2232
Dewsbury Bus Station	1812	1845	1913	1945	2013	2045	2113	2145	2213	2245
Dewsbury District Hospital		1858		1958		2058		2158		2258
Batley Bus Station	1828	1913	1928	2013	2028	2113	2128	2213	2228	2313
Windsor Road Post Office		1922		2022		2122		2222		2322
Birstall Market Place	1836	1928	1936	2028	2036	2128	2136	2228	2236	2328
Fieldhead Estate		1932		2032		2132		2232		2332
East Bierley Southway	1849		1949		2049		2149		2249	
Bradford Interchange ☹	1902		2002		2102		2202		2302	

	283
Thornhill Edge Edge Ave	2250
Thornhill Lees Post Office	2302
Dewsbury Bus Station	2313
Batley Bus Station	2328
Birstall Market Place	2336




Code: ☹ Adjoining or near Railway Station

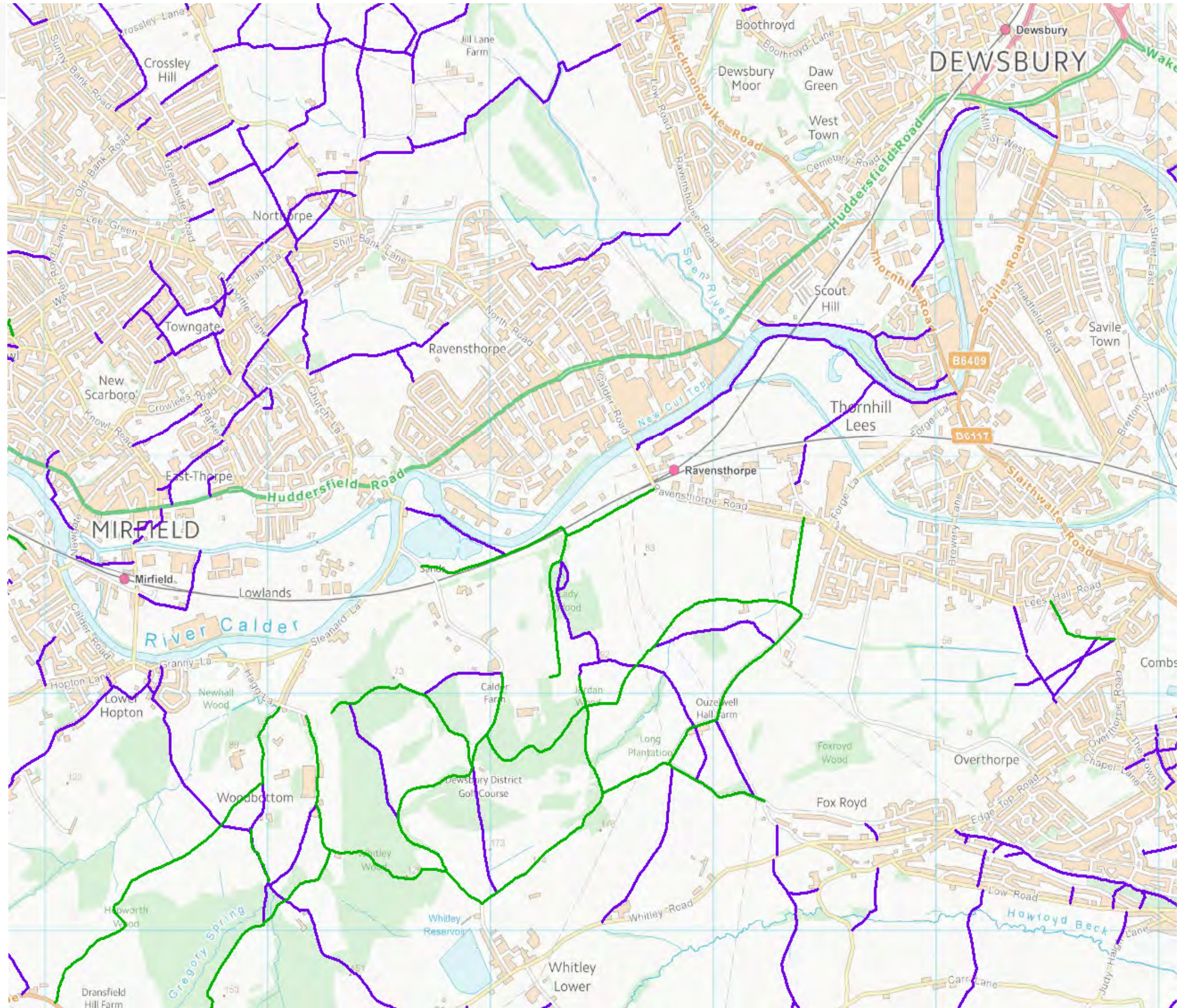
**APPENDIX D**

**Public Rights of Way**

# Public rights of way near Dewsbury

Map key Search Disclaimer

-  **Footpath**  
Public footpaths are public rights of way on foot.
-  **Bridleway**  
Public bridleways are public rights of way on foot, or leading or riding a beast of burden (e.g. a horse). Cyclists may also use bridleways, but must give way to riders and pedestrians.
-  **Byway**  
Public byways open to all traffic are public rights of way for all types of traffic but are mainly used by pedestrians, horse riders and cyclists and may not be suitable for all types of motorised vehicle.



**APPENDIX E**

**Cycle Map**



# Dewsbury/Ossett Local Travel Map



## About Sustrans

Sustrans is the charity that's enabling people to travel by foot, bike or public transport for more of the journeys we make everyday.

It's time we all began making smarter travel choices.

Make your move and support Sustrans today.

[www.sustrans.org.uk](http://www.sustrans.org.uk)

In Dewsbury Sustrans' Connect2 is a partnership between



Photography © J Houston and Sustrans  
Registered Charity No. 292550 (England and Wales) 20000000 (Scotland)

## Good reasons to get around by foot, bike, bus or train

### For health

Walking and cycling to work, the shops or to visit friends/family are great ways to fit regular physical activity into your daily routine.

Regular walking and cycling can help to burn calories, reduce cholesterol and lower blood pressure, also helping to improve mood and your sense of well-being.

### For the environment

Human activity places the environment under threat. Cars currently make up 13% of the UK's carbon dioxide emissions, but if you take a train or coach your CO2 contribution will be 6-8 times less, and if you walk or cycle...nothing at all. Fewer cars also creates safer and quieter neighbourhoods for everyone to enjoy.

### For you

One of the best things about getting around under your own steam is that it's really cheap. There's no car tax to pay, no need for an MOT and you don't have to worry about petrol prices. If you walk or cycle regularly you'll save a fortune, so there'll be more cash to spend on fun things, like you!

## Want to get around under your own steam? Sustrans can help

Visit [www.sustrans.org.uk](http://www.sustrans.org.uk) to find detailed travel maps of your local area that include walking and cycling paths, bus stops, train stations and connections to local destinations such as shops, schools, GP surgeries and sports facilities. You can also plot your own journeys to share with friends and family.

The Sustrans website also has some great tips if you're thinking about getting back on your bike or would like to go cycling with your children. Take a look at the easy rides section to find simple, safe and enjoyable cycling routes in your area, or order a free cycling information pack highlighting all the National Cycle Network routes near you.



## West Yorkshire go:cycling project

go:cycling offer a range of FREE cycling services such as cycle training and bike maintenance sessions for adults who live, work or study in West Yorkshire. Find out more on our website:

[www.wygo:cycling.com](http://www.wygo:cycling.com)

[f wygo:cycling](https://www.facebook.com/wygo:cycling)  
[@wygo:cycling](https://twitter.com/wygo:cycling)

## Dewsbury Water Linked

The Greenway directly links to the canal towpath of the Calder & Hebble Navigation. The Canal & River Trust is working with partners in Dewsbury to enhance the local waterways and encourage better community cohesion, improve health and wellbeing and employability.

To find out more go to [www.canalrivertrust.org.uk](http://www.canalrivertrust.org.uk) and search Dewsbury, or Twitter: @waterlinked

## Connecting your journey

### Walking and cycling



### Sustrans Online Mapping

Search 14,000 miles of the National Cycle Network on the Sustrans online mapping. You can also find:

- Bike shops
- Places of interest
- Places to eat and drink
- Accommodation

Visit [www.sustrans.org.uk](http://www.sustrans.org.uk)

The urban walking route planner [www.walkit.com](http://www.walkit.com)

Get a route map between any two points, including your journey time, calorie burn, step count and carbon saving. It's quick, free, healthy and green.

### Public Transport



### Metro

Visit [www.wymetro.com](http://www.wymetro.com) for the latest public transport updates and news including live bus and train departures, timetables, tickets, journey planner & lots more. For more general enquiries call MetroLine on 0113 245 7676

## Dewsbury and Ossett walking and cycling network

This map has been developed to help you travel around Dewsbury and Ossett by foot, bike and public transport. Each grid on the map overleaf represents an average 10 minutes' walk or 4 minutes' cycle ride, showing just how quick it is to get around under your own steam.

New walking and cycling routes in Dewsbury and Ossett are part of a national Sustrans project to enable people to make more everyday journeys on foot or by bike.

The Greenway links together the neighbouring towns of Dewsbury and Ossett, via Earlsheaton and there is a useful link to Savile Town and the canal towpath. This provides a direct traffic free route through some stunning surroundings.

The route also forms part of the National Cycle Network, linking with many well established routes in Yorkshire; providing a direct traffic free route to Bradford and a link into the "Wakefield Wheel" route. For further information about cycling in Ossett and the wider Wakefield district, please visit [www.wakefield.gov.uk/CultureAndLeisure/outdoors/Cycling](http://www.wakefield.gov.uk/CultureAndLeisure/outdoors/Cycling)

See [www.wakefield.gov.uk](http://www.wakefield.gov.uk) then search for "cycling" for information on other cycle routes and greenways.

### Public Transport



### National Rail Enquiries

For details of local train services including timetables

[www.nationalrail.co.uk](http://www.nationalrail.co.uk)

Tel: 08457 484950

### Northern Rail

Rail services in Yorkshire and the North of England  
Tel: 0845 00 00 125

Freephone helpline for cycle information

Tel: 08081 56 16 06

Email: [customer.relations@northernrail.org](mailto:customer.relations@northernrail.org)

[www.northernrail.org](http://www.northernrail.org)

### First TransPennine Express

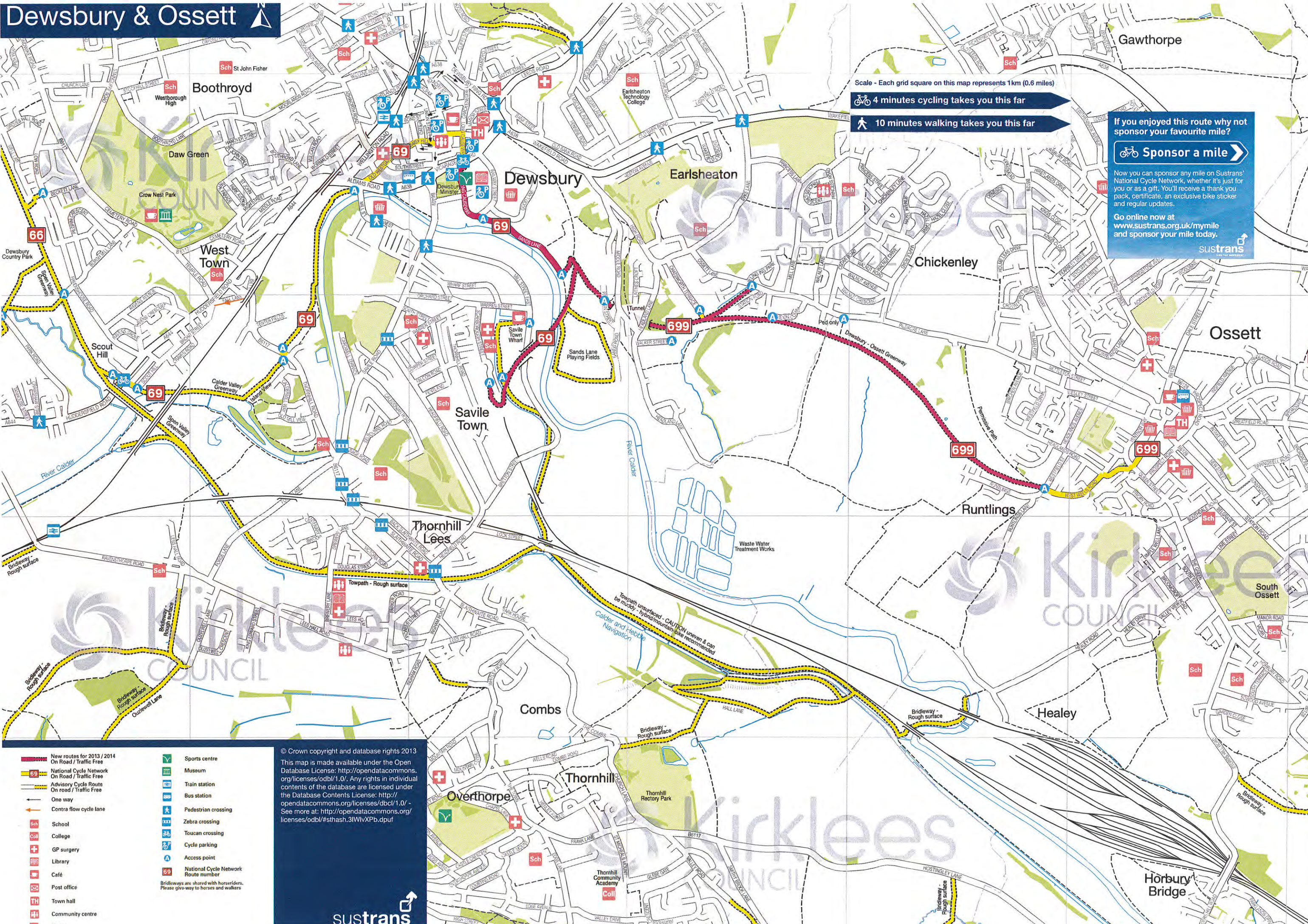
Route: Manchester Piccadilly - Huddersfield - Dewsbury - Leeds etc.

Telephone: 0845 600 1671

Email: [tpcustomer.relations@firstgroup.com](mailto:tpcustomer.relations@firstgroup.com)

[www.tpexpress.co.uk](http://www.tpexpress.co.uk)

# Dewsbury & Ossett



Scale - Each grid square on this map represents 1km (0.6 miles)

4 minutes cycling takes you this far

10 minutes walking takes you this far

If you enjoyed this route why not sponsor your favourite mile?

Sponsor a mile


Now you can sponsor any mile on Sustrans' National Cycle Network, whether it's just for you or as a gift. You'll receive a thank you pack, certificate, an exclusive bike sticker and regular updates.

Go online now at [www.sustrans.org.uk/mymile](http://www.sustrans.org.uk/mymile) and sponsor your mile today.



- |  |   |  |                                     |
|--|---|--|-------------------------------------|
|  | New routes for 2013 / 2014 On Road / Traffic Free |  | Sports centre                       |
|  | National Cycle Network On Road / Traffic Free     |  | Museum                              |
|  | Advisory Cycle Route On road / Traffic Free       |  | Train station                       |
|  | One way   |  | Bus station                         |
|  | Contra flow cycle lane                            |  | Pedestrian crossing                 |
|  | School  |  | Zebra crossing                      |
|  | College   |  | Toucan crossing                     |
|  | GP surgery  |  | Cycle parking                       |
|  | Library   |  | Access point                        |
|  | Cafe  |  | National Cycle Network Route number |
|  | Post office                                       |  |                                     |
|  | Town hall   |  |                                     |
|  | Community centre                                  |  |                                     |
|  | Shops   |  |                                     |

© Crown copyright and database rights 2013  
 This map is made available under the Open Database License: <http://opendatacommons.org/licenses/odbl/1.0/>. Any rights in individual contents of the database are licensed under the Database Contents License: <http://opendatacommons.org/licenses/dbcl/1.0/> - See more at: <http://opendatacommons.org/licenses/odbl/#sthash.3IWVXPB.dpuf>



Combs

Overthorpe

Thornhill

Healey

South Ossett

Horbury Bridge

Gawthorpe

Boothroyd

Daw Green

West Town

Scout Hill

Savile Town

Thornhill Lees

Dewsbury

Earlsheaton

Chickenley

Ossett

Runtlings

Thornhill Reactory Park

Thornhill Community Academy

Waste Water Treatment Works

Calder and Hebble Navigation

Bridleway - Rough surface

Bridleway - Rough surface

Bridleway - Rough surface

Bridleway - Rough surface

Bridleway - Rough surface

Bridleway - Rough surface

Bridleway - Rough surface

Bridleway - Rough surface

Bridleway - Rough surface

Bridleway - Rough surface

Bridleway - Rough surface

Bridleway - Rough surface

Bridleway - Rough surface

Bridleway - Rough surface

Bridleway - Rough surface

Bridleway - Rough surface

Bridleway - Rough surface

Bridleway - Rough surface

Bridleway - Rough surface

Bridleway - Rough surface

Bridleway - Rough surface

Bridleway - Rough surface

Bridleway - Rough surface

Bridleway - Rough surface

Bridleway - Rough surface

Bridleway - Rough surface

Bridleway - Rough surface

Bridleway - Rough surface

Bridleway - Rough surface

Bridleway - Rough surface

Bridleway - Rough surface

Bridleway - Rough surface

Bridleway - Rough surface

Bridleway - Rough surface

Bridleway - Rough surface

Bridleway - Rough surface

Bridleway - Rough surface

Bridleway - Rough surface

Bridleway - Rough surface

Bridleway - Rough surface

Bridleway - Rough surface

Bridleway - Rough surface

Bridleway - Rough surface

Bridleway - Rough surface

Bridleway - Rough surface

Bridleway - Rough surface

Bridleway - Rough surface

Bridleway - Rough surface

Bridleway - Rough surface

Bridleway - Rough surface

Bridleway - Rough surface

Bridleway - Rough surface

Bridleway - Rough surface

Bridleway - Rough surface

Bridleway - Rough surface

Bridleway - Rough surface

Bridleway - Rough surface

Bridleway - Rough surface

Bridleway - Rough surface

Bridleway - Rough surface

Bridleway - Rough surface

Bridleway - Rough surface

Bridleway - Rough surface

Bridleway - Rough surface

Bridleway - Rough surface

Bridleway - Rough surface

Bridleway - Rough surface

Bridleway - Rough surface

Bridleway - Rough surface

Bridleway - Rough surface

Bridleway - Rough surface

Bridleway - Rough surface

Bridleway - Rough surface

Bridleway - Rough surface

Bridleway - Rough surface

Bridleway - Rough surface

Bridleway - Rough surface

Bridleway - Rough surface

Bridleway - Rough surface

Bridleway - Rough surface

Bridleway - Rough surface

Bridleway - Rough surface

Bridleway - Rough surface

Bridleway - Rough surface

Bridleway - Rough surface

Bridleway - Rough surface

Bridleway - Rough surface

Bridleway - Rough surface

Bridleway - Rough surface

Bridleway - Rough surface

Bridleway - Rough surface

Bridleway - Rough surface

Bridleway - Rough surface

Bridleway - Rough surface

Bridleway - Rough surface

Bridleway - Rough surface

Bridleway - Rough surface

Bridleway - Rough surface

Bridleway - Rough surface

Bridleway - Rough surface

Bridleway - Rough surface

Bridleway - Rough surface

Bridleway - Rough surface

Bridleway - Rough surface

Bridleway - Rough surface

Bridleway - Rough surface

Bridleway - Rough surface

Bridleway - Rough surface

Bridleway - Rough surface

Bridleway - Rough surface

Bridleway - Rough surface

Bridleway - Rough surface

Bridleway - Rough surface

Bridleway - Rough surface

Bridleway - Rough surface

Bridleway - Rough surface

Bridleway - Rough surface

Bridleway - Rough surface

Bridleway - Rough surface

Bridleway - Rough surface

Bridleway - Rough surface

Bridleway - Rough surface

Bridleway - Rough surface

Bridleway - Rough surface

Bridleway - Rough surface

Bridleway - Rough surface

Bridleway - Rough surface

Bridleway - Rough surface

Bridleway - Rough surface

Bridleway - Rough surface

Bridleway - Rough surface

Bridleway - Rough surface

Bridleway - Rough surface

Bridleway - Rough surface

Bridleway - Rough surface

Bridleway - Rough surface

Bridleway - Rough surface

Bridleway - Rough surface

Bridleway - Rough surface

Bridleway - Rough surface

Bridleway - Rough surface

Bridleway - Rough surface

Bridleway - Rough surface

Bridleway - Rough surface

Bridleway - Rough surface

Bridleway - Rough surface

Bridleway - Rough surface

Bridleway - Rough surface

Bridleway - Rough surface

Bridleway - Rough surface

Bridleway - Rough surface

Bridleway - Rough surface

Bridleway - Rough surface

Bridleway - Rough surface

Bridleway - Rough surface

Bridleway - Rough surface

Bridleway - Rough surface

Bridleway - Rough surface

Bridleway - Rough surface

Bridleway - Rough surface

Bridleway - Rough surface

Bridleway - Rough surface

Bridleway - Rough surface

Bridleway - Rough surface

Bridleway - Rough surface

Bridleway - Rough surface

Bridleway - Rough surface

Bridleway - Rough surface

Bridleway - Rough surface

Bridleway - Rough surface

Bridleway - Rough surface

Bridleway - Rough surface

Bridleway - Rough surface

Bridleway - Rough surface

Bridleway - Rough surface

Bridleway - Rough surface

Bridleway - Rough surface

Bridleway - Rough surface

Bridleway - Rough surface

Bridleway - Rough surface

Bridleway - Rough surface

Bridleway - Rough surface

Bridleway - Rough surface

Bridleway - Rough surface

Bridleway - Rough surface

Bridleway - Rough surface

Bridleway - Rough surface

Bridleway - Rough surface

Bridleway - Rough surface

Bridleway - Rough surface

Bridleway - Rough surface

Bridleway - Rough surface

Bridleway - Rough surface

Bridleway - Rough surface

Bridleway - Rough surface

Bridleway - Rough surface

Bridleway - Rough surface

Bridleway - Rough surface

Bridleway - Rough surface

Bridleway - Rough surface

Bridleway - Rough surface

Bridleway - Rough surface

Bridleway - Rough surface

Bridleway - Rough surface

Bridleway - Rough surface

Bridleway - Rough surface

Bridleway - Rough surface

Bridleway - Rough surface

Bridleway - Rough surface

Bridleway - Rough surface

Bridleway - Rough surface

Bridleway - Rough surface

Bridleway - Rough surface

Bridleway - Rough surface

Bridleway - Rough surface

Bridleway - Rough surface

Bridleway - Rough surface

Bridleway - Rough surface

Bridleway - Rough surface

Bridleway - Rough surface

Bridleway - Rough surface

Bridleway - Rough surface

Bridleway - Rough surface

Bridleway - Rough surface

Bridleway - Rough surface

Bridleway - Rough surface

Bridleway - Rough surface

B

# Sustrans (/)

Join the movement

