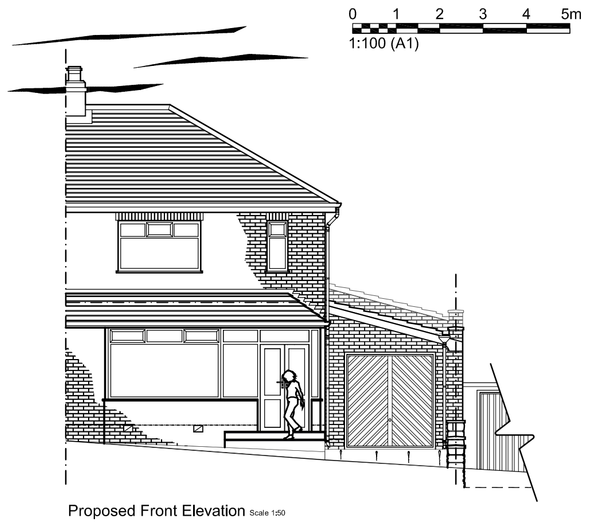

Proposed Front Elevation Scale 1:50

Proposed Side Elevation

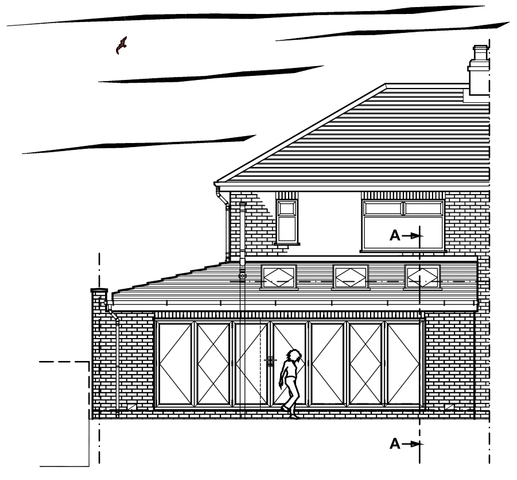

Proposed Rear Elevation

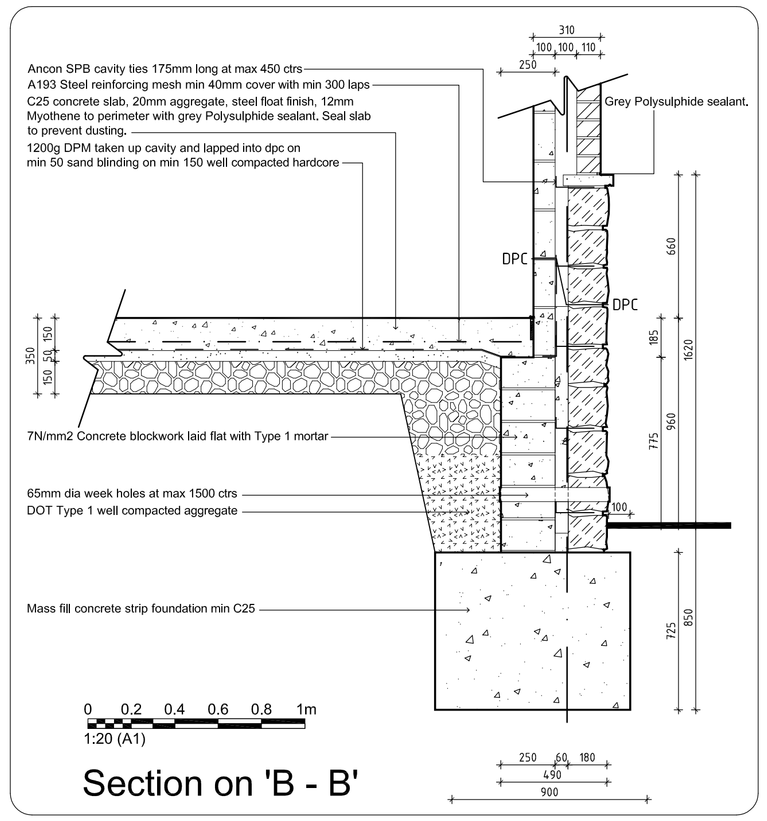

Section on 'B - B'

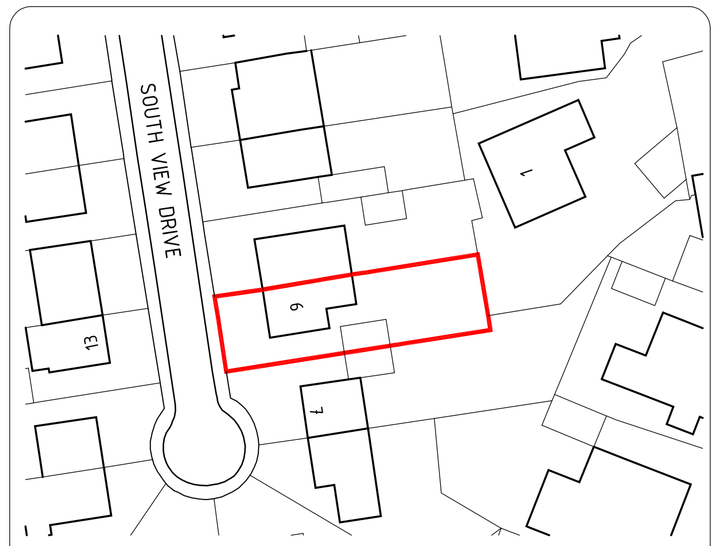

© Crown copyright 2016. Supplied by mapserve.co.uk a licensed Ordnance Survey partner number 100053143

Block plan 0 5 10 15 20 25m 1:500 (A1)

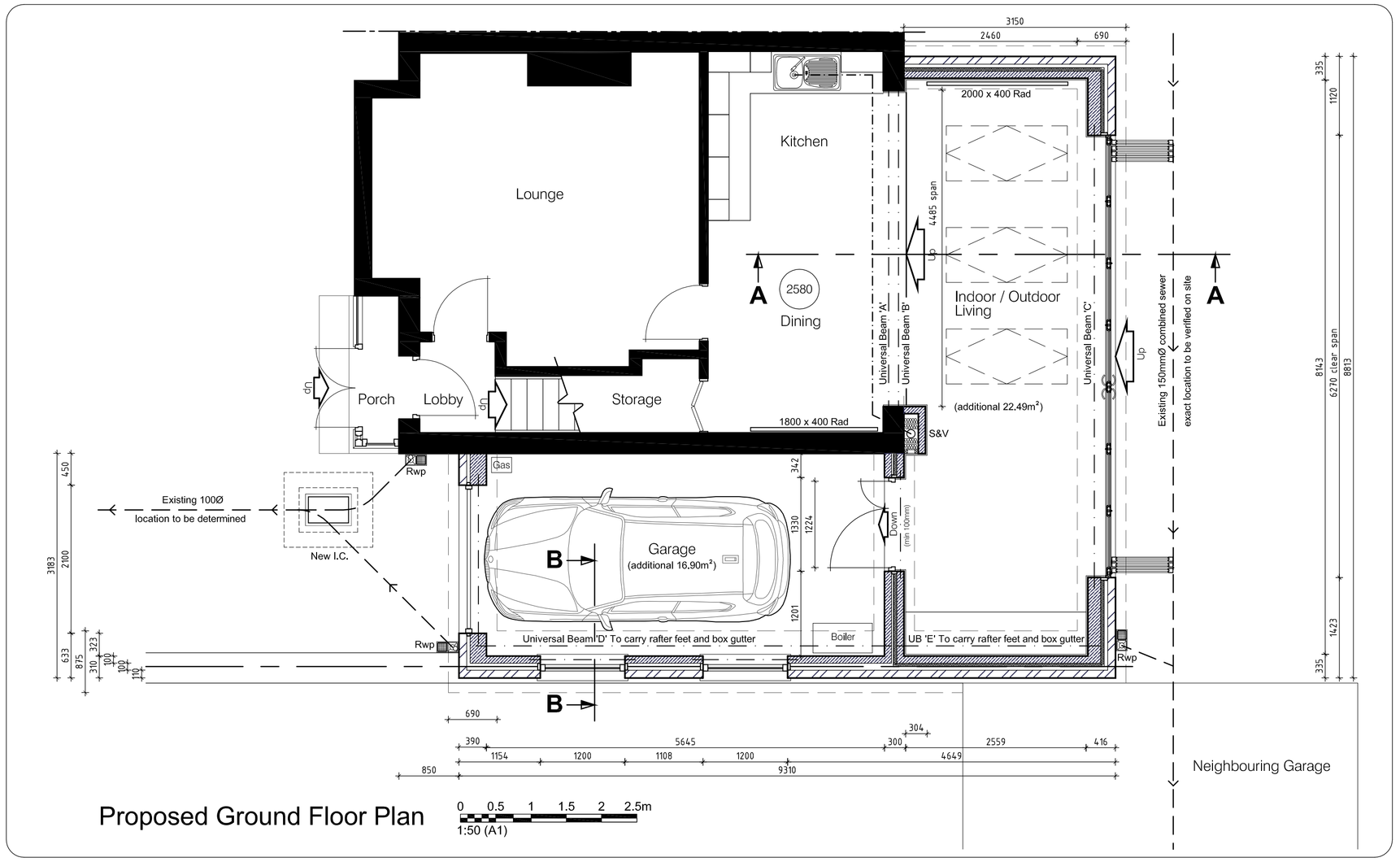

Proposed Ground Floor Plan 0 0.5 1 1.5 2 2.5m 1:50 (A1)

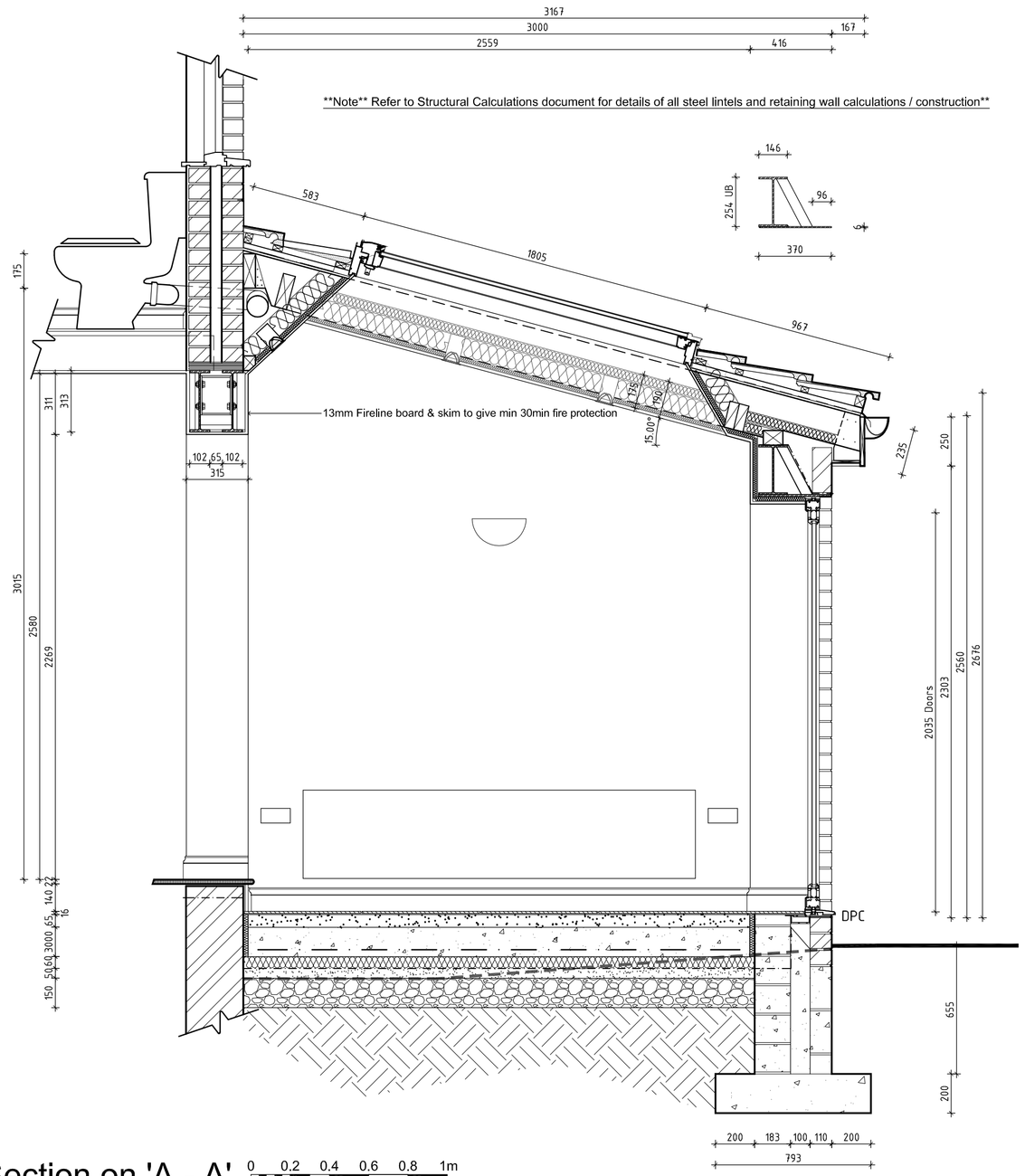

Section on 'A - A' 0 0.2 0.4 0.6 0.8 1m 1:20 (A1)

Construction Notes on Accompanying Sheet

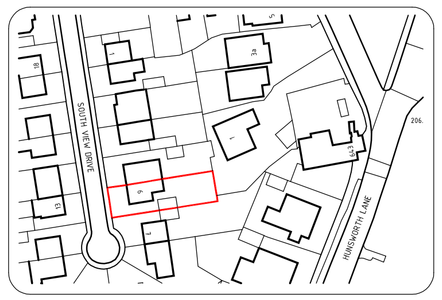

Location Plan 1:1250 @ [A1]

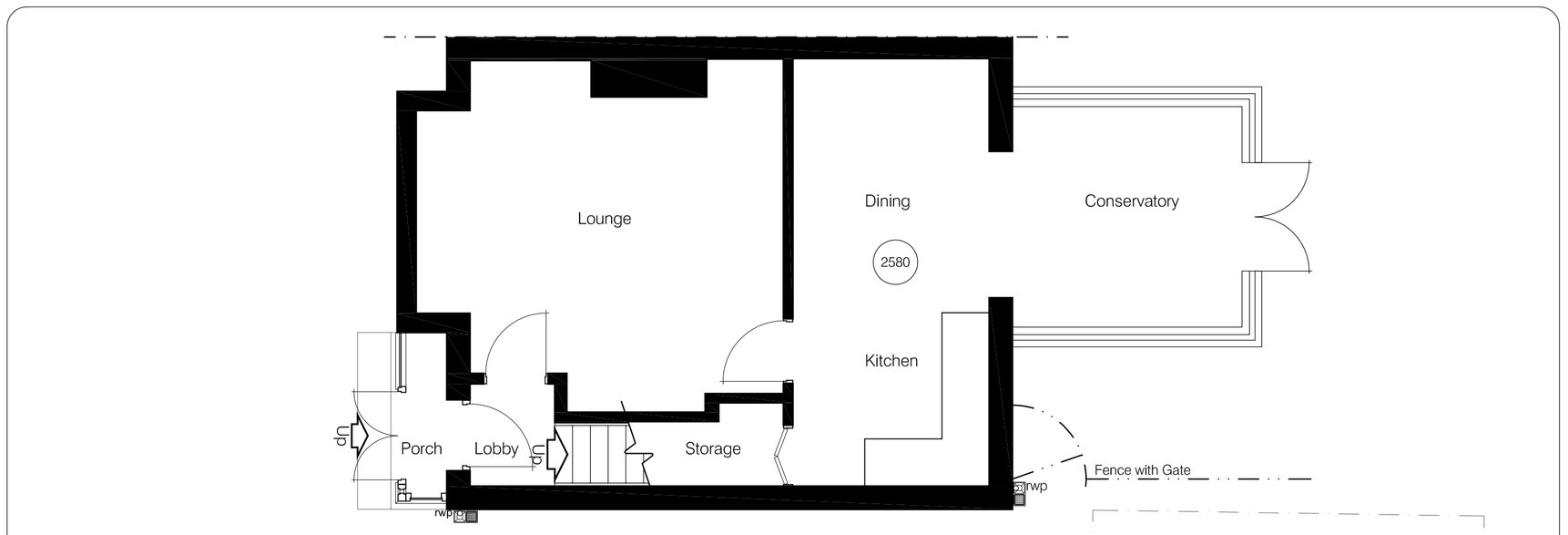

Existing Ground Floor Plan 0 0.5 1 1.5 2 2.5m 1:50 (A1)

DISCLAMER
THE INFORMATION CONTAINED IN THIS DRAWING IS FOR GENERAL PLANNING AND BUILDING REGULATIONS APPROVAL PURPOSES ONLY. THE INFORMATION IS PROVIDED BY ABACUS DESIGN AND WHILST WE ENDEAVOUR TO KEEP THE INFORMATION UP-TO-DATE AND CORRECT, WE MAKE NO REPRESENTATIONS OR WARRANTIES OF ANY KIND, EXPRESS OR IMPLIED, ABOUT THE COMPLETENESS, ACCURACY, RELIABILITY, SUITABILITY OR AVAILABILITY WITH RESPECT TO THIS DRAWING OR THE INFORMATION, PRODUCTS, SERVICES, OR RELATED GRAPHICS CONTAINED IN THIS DRAWING FOR ANY PURPOSE.
ANY RELIANCE YOU PLACE ON SUCH INFORMATION IS THEREFORE STRICTLY AT YOUR OWN RISK.

IN NO EVENT WILL WE BE LIABLE FOR ANY LOSS OR DAMAGE INCLUDING WITHOUT LIMITATION, INDIRECT OR CONSEQUENTIAL LOSS OR DAMAGE, OR ANY LOSS OR DAMAGE WHATSOEVER ARISING FROM THE USE OF THIS DRAWING DATA.
EVERY EFFORT IS MADE TO KEEP DRAWING SHEETS AND DATA AVAILABLE. HOWEVER, ABACUS DESIGN TAKES NO RESPONSIBILITY FOR AND WILL NOT BE LIABLE FOR DRAWINGS AND DRAWING DATA BEING TEMPORARILY UNAVAILABLE DUE TO TECHNICAL ISSUES BEYOND OUR CONTROL.

THE CONTRACTOR IS RESPONSIBLE FOR THE CORRECT DESIGN AND INSTALLATION OF ALL TEMPORARY PROPPING AND SUPPORT'S. IF IN DOUBT SEEK ADVICE FROM A STRUCTURAL ENGINEER
CONTRACTORS MUST NOT SCALE FROM THIS DRAWING, IF IN DOUBT ASK CONTRACTOR IS RESPONSIBLE FOR SETTING OUT AND IS TO CHECK ALL DIMENSIONS PRIOR TO COMMENCEMENT OF WORKS.
THIS DRAWING IS TO BE READ IN CONJUNCTION WITH, AND THE BUILDING CONSTRUCTED, STRICTLY IN ACCORDANCE WITH THE CURRENT ISSUE OF THE 'BUILDING REGULATIONS'.

A 'BUILDING OVER A SEWER' CONSENT IS TO BE OBTAINED FROM YORKSHIRE WATER OF FOUND TO BE REQUIRED! SUBJECT TO THE CONDITIONS AGREED WITH THEM BEING CARRIED OUT.

MAIN CONTRACTOR IS RESPONSIBLE FOR LOCATING ALL HIDDEN / BURIED SERVICES PRIOR TO COMMENCEMENT OF WORKS ALONG WITH, OBTAINING HISTORCAL MINING INFORMATION THAT MAY BE APPLICABLE AND THAT MAY HAVE A DETRIMENTAL IMPACT ON THE PROPOSED WORKS.. WWW.GOV.UK/CHECK-IF-PROPERTY-IS-AFFECTED-BY-COAL-MINING

NO DEVIATION OR CHANGE IN BUILDING MATERIALS SPECIFIED ON THIS DRAWING TO BE MADE WITHOUT PRIOR APPROVAL / CONSENT OF THE LOCAL AUTHORITY BUILDING CONTROL OFFICER AND/OR LOCAL AUTHORITY PLANNING DEPARTMENT.

Rev.	Description
	Edit
	Edit
	Edit
	Edit
	Edit
	Edit
	Edit
	Edit

Status	Planning & Bldg Regs
Client	Ms R. Kitchen
Site Address	6 South View Drive, East Bierley, Bradford, BD4 6PT
Project	Proposed Rear Extension with Garage to Side
Job Type	Householder Planning Application
Title	Proposed Plan, Elevations & Sections
Scale	1:20 - 1:50 - 1:100 - 1:500 - 1:1250
Date	20 October 2016
Drawing No:	P / R.KITCHEN / 001

Abacus Design
Architecture, Planning, Project Management
13 South View Drive . East Bierley . Bradford . West Yorks . BD4 6PT
Mobile: 0777 468 1006 . E-mail: Paul.AbacusDesign@Gmail.com