


North Bierley WWTW

Figure 7.21: Landscape Designations

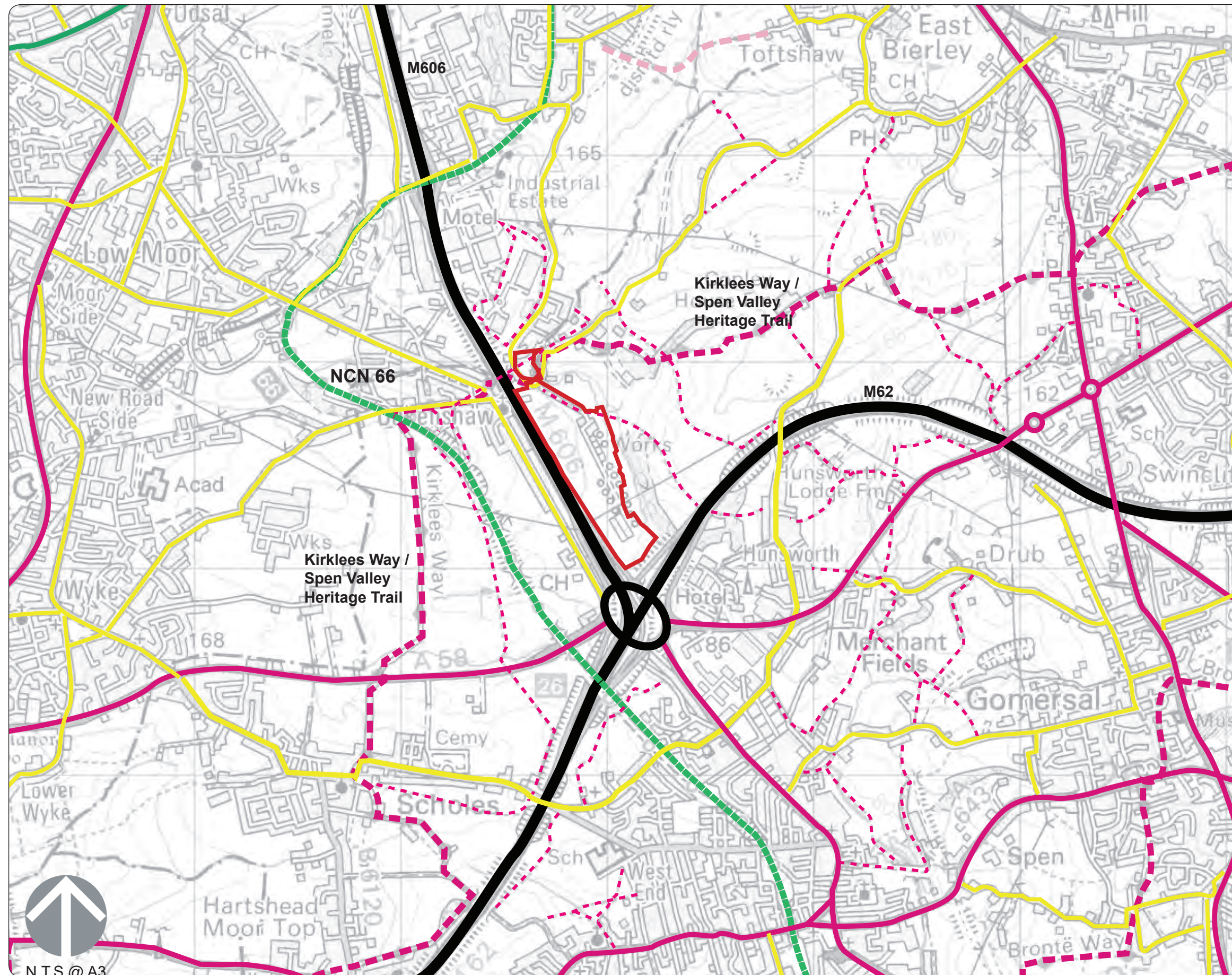


KEY








-  Site Location
-  Conservation Areas
-  Listed Buildings considered in the LVIA
-  Country Parks (England)
-  Local Nature Reserves (England)
-  Ancient and Semi-Natural Woodland
-  Ancient Replanted Woodland
-  Traditional Orchard BAP Priority Habitat (England) - points
-  Forestry Commission Legal Boundary (England)
-  Deciduous Woodland BAP Priority Habitat (England)
-  National Inventory of Woodland and Trees (England)
-  Woodpasture and Parkland BAP Priority Habitat (England)

© Crown Copyright and database rights 2014. Ordnance Survey 100023861

North Bierley WWTW
 Figure 7.22: Key Connections



KEY

-  Site Location
-  Motorways
-  Main Roads
-  Minor Roads
-  National Trail
-  National Cycle Network
-  Footpath



N.T.S @ A3

North Bierley WWTW

Figure 7.23: Photomontage Viewpoint Location Plan



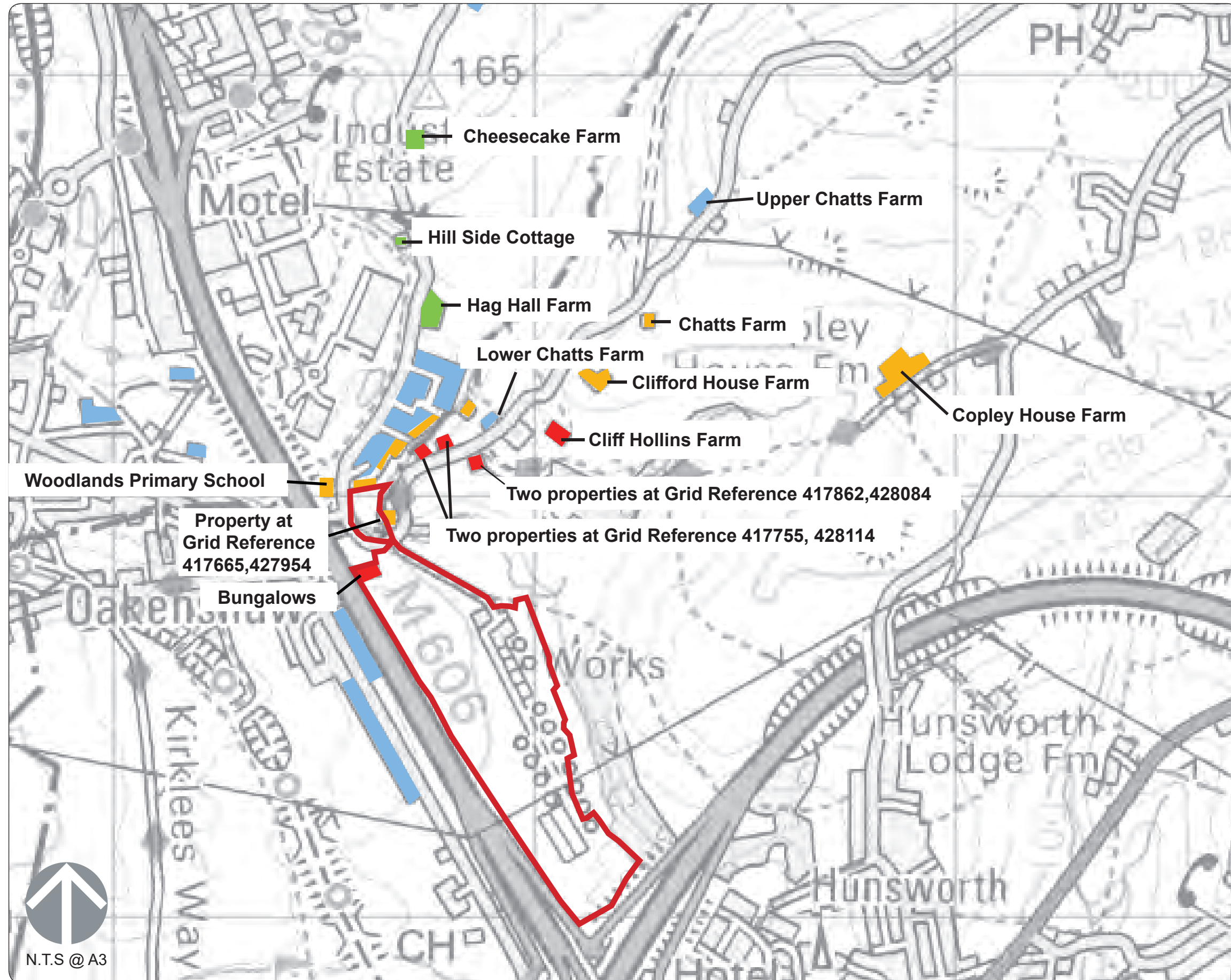
Centre of Site: 417950, 427440

VP1: 417880, 428050

VP2: 418160, 426920

VP3: 417670, 427840

VP4: 418155, 427609



KEY

- Minor Effect
- Moderate/Minor Effect
- Moderate Effect
- Major/Moderate Effect
- Site Location