
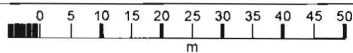
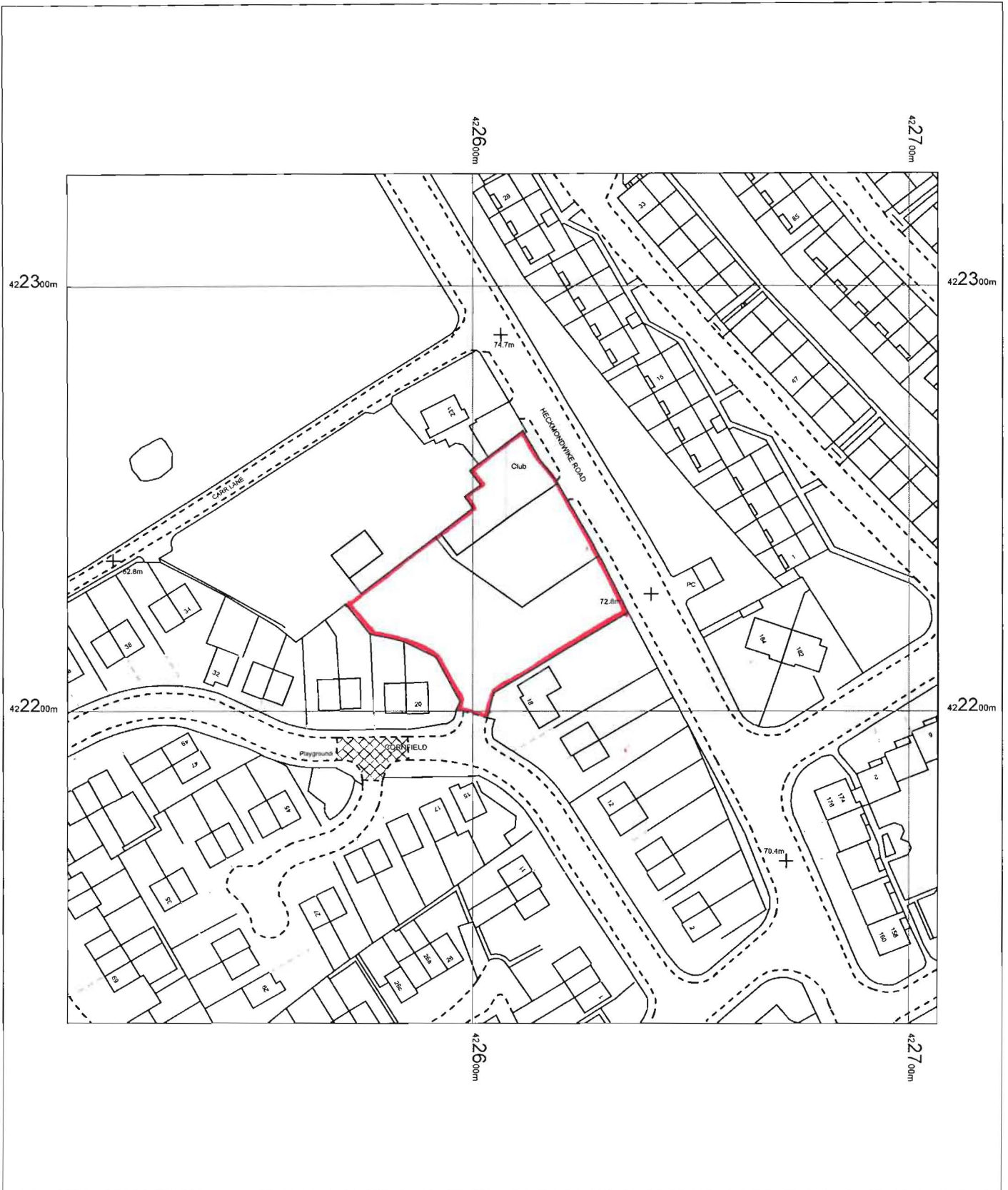


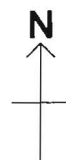
LOCATION PLAN 1:1250



OS MasterMap 1250/2500/10000 scale
22 February 2016, ID: BW1-00504162
maps.blackwell.co.uk

1:1250 scale print at A4, Centre: 422606 E, 422226 N

©Crown Copyright Ordnance Survey. Licence no.
100041040



BLACKWELL'S
www.blackwellmapping.co.uk

TEL: 0113 245 2623
comments@maps.blackwell.co.uk