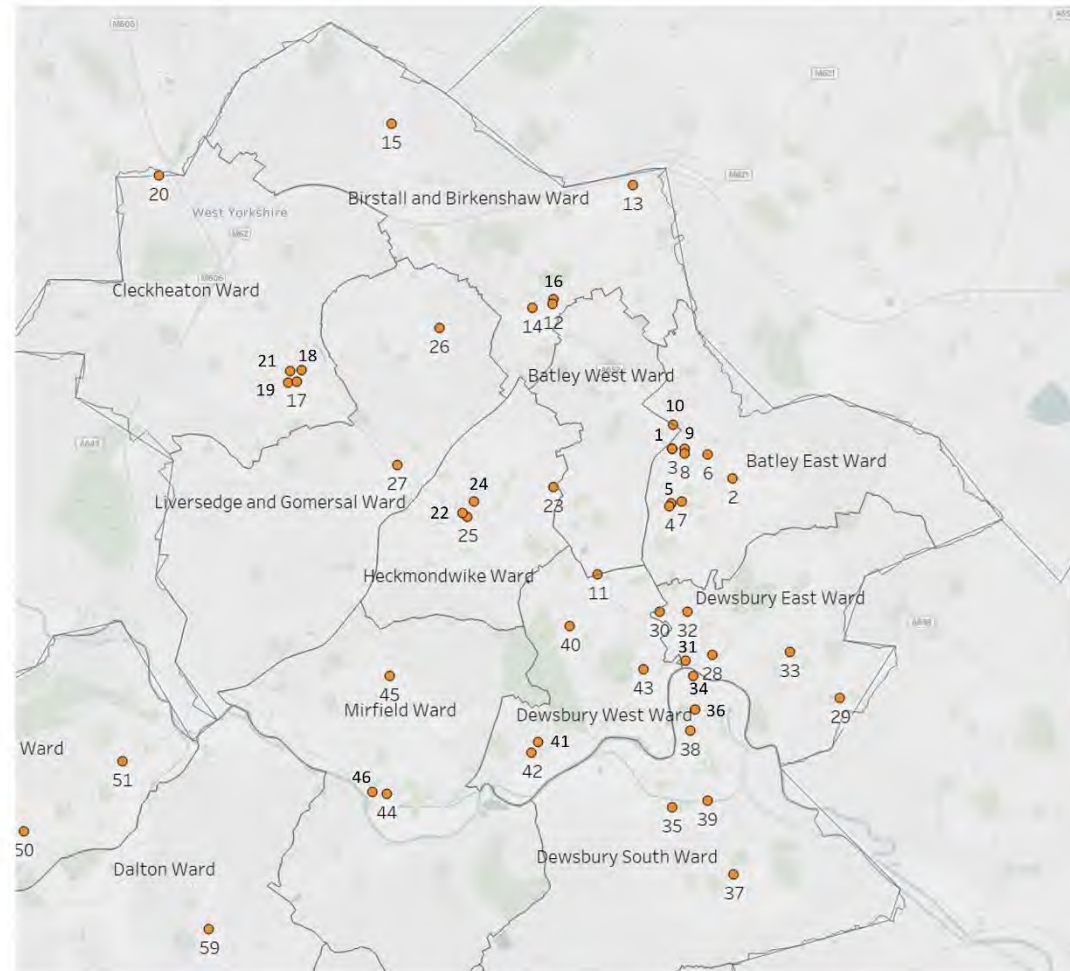


Appendix A19: Community pharmacy location maps

Figure 23a: Community pharmacy locations (North Kirklees)

- 1 Batley Pharmacy WF17 5DH
- 2 Hughes Chemist WF17 5ST
- 3 Mileusnic Chemist WF17 5DH
- 4 Mount Pharmacy WF17 7QF
- 5 Safemed Pharmacy WF17 7QG
- 6 Tesco In-Store Pharmacy WF17 5TJ
- 7 Tibb Pharmacy WF17 7NL
- 8 Well Pharmacy WF17 5DA
- 9 Well Pharmacy WF17 5DP
- 10 Wellington House Pharmacy WF17 8LB
- 11 Dewsbury Pharmacy WF13 4HT
- 12 Birstall Pharmacy WF17 9EL
- 13 Boots UK Ltd WF17 9DT
- 14 Knights Oakwood Pharmacy WF17 9PL
- 15 Lloyds Pharmacy BD11 2HX
- 16 Winer (Chemists) Ltd WF17 9EX
- 17 Advanced Care Pharmacy BD19 5DL
- 18 Kirklees Pharmacy BD19 3RQ
- 19 Lloyds Pharmacy BD19 5AN
- 20 Oakenshaw Pharmacy BD12 7DT
- 21 Rowlands Pharmacy BD19 5AJ
- 22 Pharmacy Wise Heckmondwike WF16 0HH
- 23 The Pharmacy Hub WF16 9NE
- 24 Well Pharmacy WF16 9RL
- 25 Well Pharmacy WF16 0HL
- 26 Gomersal Pharmacy BD19 4PY
- 27 Shah'S Pharmacy WF15 6DL
- 28 Boots UK Ltd WF13 1NH
- 29 Chickenley Pharmacy WF12 8NJ
- 30 Clovelly Pharmacy WF13 2JX
- 31 Dewsbury Health Centre Pharmacy WF13 1HN
- 32 G Pharmacy WF13 2AJ
- 33 Rowlands Pharmacy WF12 8AH
- 34 Asda Pharmacy WF12 9AE
- 35 Brewery Lane Pharmacy WF12 9DU
- 36 Nobles Chemist WF12 9LP
- 37 Rowlands Pharmacy WF12 0RB
- 38 Savile Town Pharmacy WF12 9QU
- 39 Sykes Chemist WF12 9DW
- 40 Dewsbury Moor Pharmacy WF13 3NT
- 41 Eye Pharmacy WF13 3HN
- 42 Well Pharmacy WF13 3HL
- 43 Westtown Pharmacy WF13 2QQ
- 44 Boots UK Ltd WF14 8AN
- 45 Boots UK Ltd WF14 0JA
- 46 Eye Pharmacy WF14 8AZ



Kirklees Pharmaceutical Needs Assessment 2022-25

Figure 23b: Community pharmacy locations (South Kirklees)

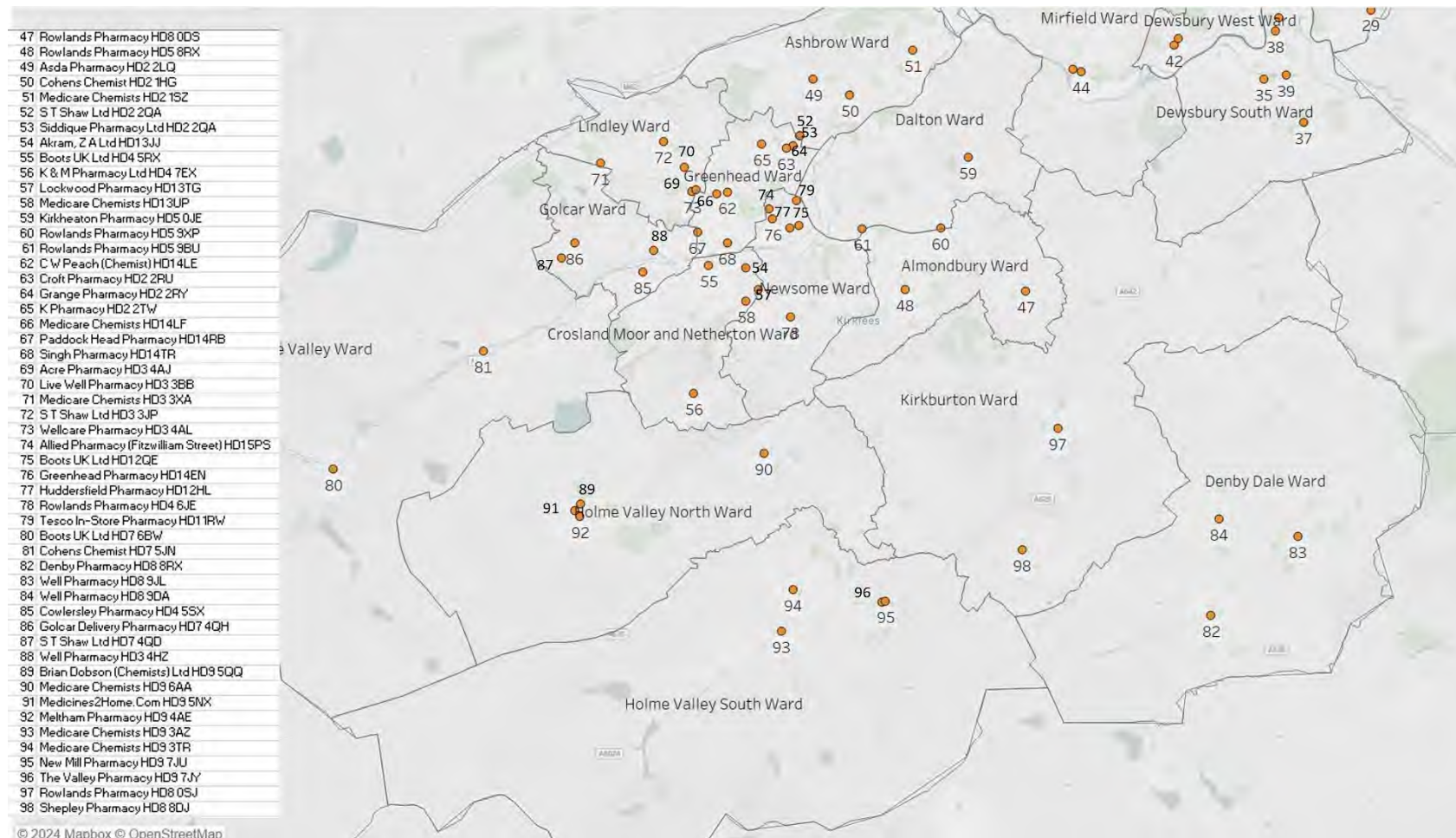
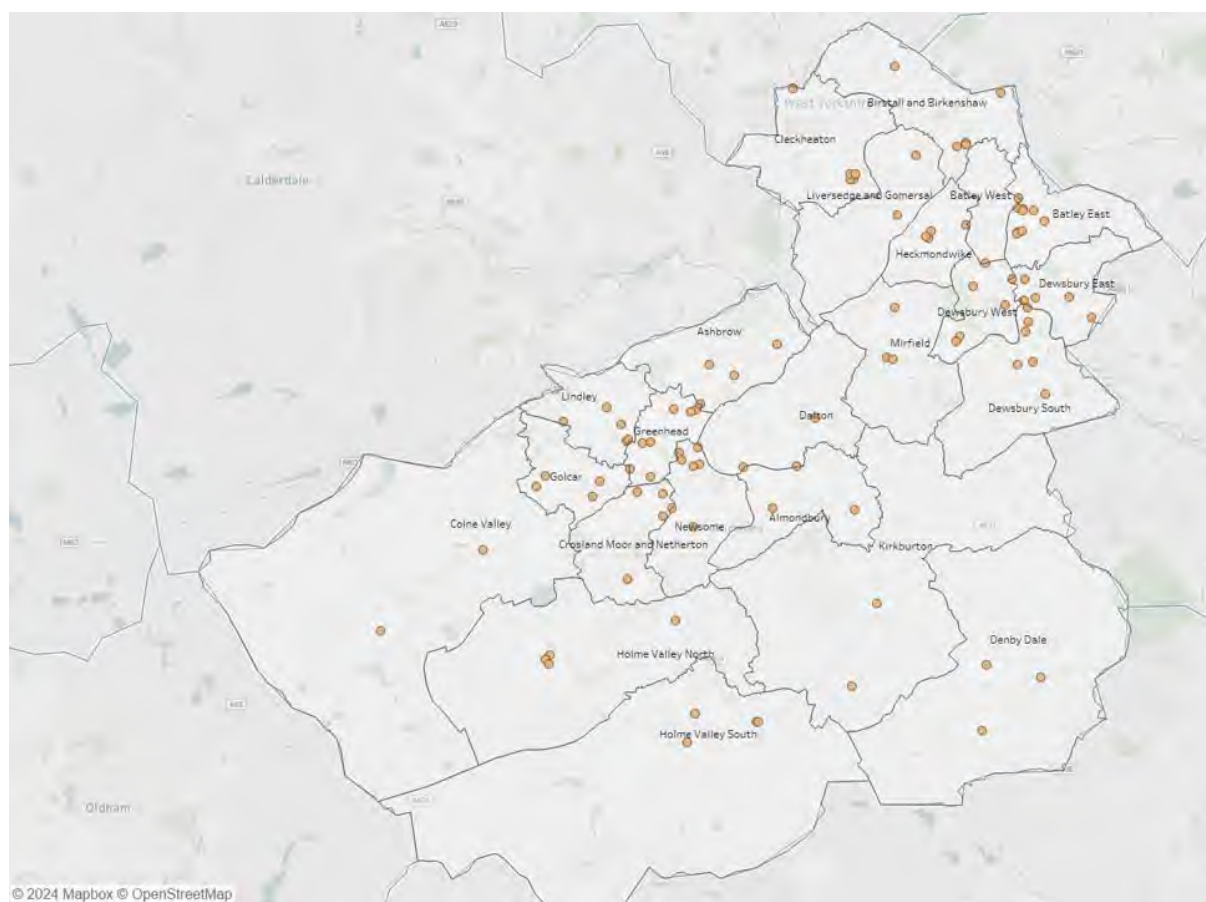


Figure 23c: Kirklees community pharmacy locations, with Ward boundaries



*Note: See Figures 23a and 23b for pharmacy names
Maps in Appendix A19 last updated 20/01/24*