


Unitary Development Plan

Regeneration

 Para 1.14 Regeneration Area

Development Framework

-  D3 Urban Greenspace
-  D5 Provisional Open Land
-  D6 Green Corridor
-  D7 Green Corridor Gap
-  D8-14 Green Belt
-  D15 Storches Hall University Site

Natural Environment

-  SSSI NE2 Site of Special Scientific Interest
-  NE24 Special Protection Area
-  SSI NE3 Site of Scientific Interest
-  SWS NE4 Site of Wildlife Significance
-  SWS NE5 Wildlife Corridor
-  NE8 Area of High Landscape Value

Built Environment

-  BE3-8 Conservation Area
-  A.S. BE9/10 Archaeological Site, Class 1 or 2

Environmental Protection

-  WL EP3 Washland








Minerals

-  M2 M2 Area for Future Mineral Working
-  MS Safeguarded Mineral Reserve
-  AMW Para 6.3 Active Mineral Site


Waste Disposal

-  WD3 WD3 Site for Waste Disposal
-  WTTR WD6 Site for Waste Transfer Treatment and Reduction

Transport

-  T3 Traffic Calming Zone
-  T7 Department of Transport Highway Scheme
-  T8 Major Council Highway Scheme
-  T12 Green Route
-  T18 Pedestrian/Cycle Route
-  T22 Proposed Rail Extension
-  T24 Additional Railway Station



Derelict and Neglected Land

-  DL DL1-3 Derelict Land


Business and Industry

-  B2 Site for Business and Industry*
-  B3 Buffer Zone





Housing

-  H3 Area for Housing Improvement
-  H6 Site for Housing* ■ denotes site built at 1.3.99

Community Facility

-  Ed C3 Site for New School

Shopping

-  S2 Town Centre
-  S3 Large Local Centre
-  S3 Local Centre
-  S11 Primary Shopping Frontage

Recreation

-  S R5 Stadium Site
-  R11 Extension to Oakwell Hall Country Park
-  R12 Lower Spen Valley Country Park
-  R19 Huddersfield Narrow Canal
-  R20/21 Special Sites

* Only sites of 0.4 ha and over are shown.
 References relate to policies and paragraphs in Written Statement.

March 1999 Scale 1:10,000

Reproduced from the Ordnance Survey mapping with the permission of the Controller of Her Majesty's Stationery Office © Crown Copyright.
 Unauthorised reproduction infringes Crown Copyright and may lead to prosecution or civil proceedings.
 Kirklees Metropolitan Council Licence number L.A. 07618

