












































Unitary Development Plan

- Regeneration**
 -  Para 1.14 Regeneration Area
- Development Framework**
 -  D3 Urban Greenspace
 -  D5 Provisional Open Land
 -  D6 Green Corridor
 -  D7 Green Corridor Gap
 -  D8-14 Green Belt
 -  D15 Storches Hall University Site
- Natural Environment**
 -  SSSI NE2 Site of Special Scientific Interest
 -  NE2A Special Protection Area
 -  SSI NE3 Site of Scientific Interest
 -  SWS NE4 Site of Wildlife Significance
 -  NE5 Wildlife Corridor
 -  NE8 Area of High Landscape Value
- Built Environment**
 -  BE5-8 Conservation Area
 -  A.S. BE9/10 Archaeological Site, Class 1 or 2
- Environmental Protection**
 -  WL EP3 Washland
- Minerals**
 -  M2 M2 Area for Future Mineral Working
 -  M5 M5 Safeguarded Mineral Reserve
 -  AMW Para 6.3 Active Mineral Site
- Waste Disposal**
 -  WD3 WD3 Site for Waste Disposal
 -  WTTR WD6 Site for Waste Transfer Treatment and Reduction
- Transport**
 -  T5 Traffic Calming Zone
 -  T7 Department of Transport Highway Scheme
 -  T8 Major Council Highway Scheme
 -  T12 Green Route
 -  T18 Pedestrian/Cycle Route
 -  T22 Proposed Rail Extension
 -  T24 Additional Railway Station
- Derelict and Neglected Land**
 -  DL DL1-3 Derelict Land
- Business and Industry**
 -  B2 Site for Business and Industry*
 -  B3 Buffer Zone
- Housing**
 -  H3 Area for Housing Improvement
 -  H6 Site for Housing* ■ denotes site built at 1.3.99
- Community Facility**
 -  Ed C3 Site for New School
- Shopping**
 -  S2 Town Centre
 -  S3 Large Local Centre
 -  S3 Local Centre
 -  S11 Primary Shopping Frontage
- Recreation**
 -  S R5 Stadium Site
 -  R11 Extension to Oakwell Hall Country Park
 -  R12 Lower Spen Valley Country Park
 -  R19 R19 Huddersfield Narrow Canal
 -  R20/21 Special Sites

* Only sites of 0.4 ha and over are shown.
References relate to policies and paragraphs in Written Statement.

March 1999 Scale 1:10,000

Reproduced from the Ordnance Survey mapping with the permission of the Controller of Her Majesty's Stationery Office © Crown Copyright. Unauthorised reproduction infringes Crown Copyright and may lead to prosecution or civil proceedings. Kirklees Metropolitan Council Licence number L.A. 07618

