



creative minds safe hands

Kirklees Council

Shopping Centre Occupancy:
14th -25th April 2014

Huddersfield Sub SRC.01
Regional Centre
(Overview)

Key

Sub Regional Centre Boundary

Survey Zone Boundary

Class Use:

Convenience

Comparison

Retail Service

Leisure Service

Financial & Business Service

Office

Vacant

Other

Residential

Location Map



0 25 50 75 100 125 150 175 200 225 250 275 300 325 350m

Scale 1:6,000 @ A3



A079305 Kirklees Centre Maps.mxd

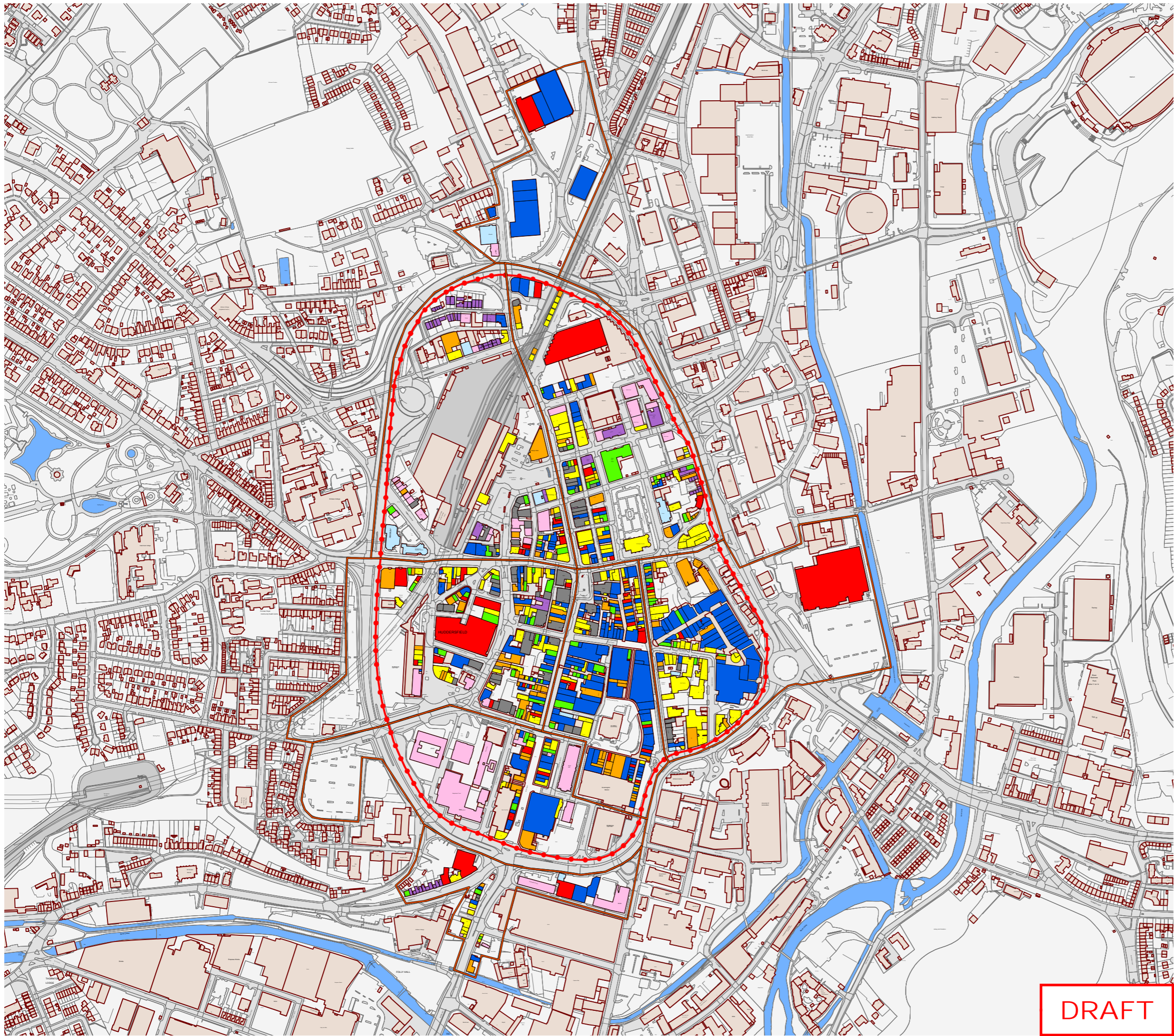
July 2014

5th Floor, Longcross Court, 47 Newport Road, Cardiff CF24 0AD
+44 (0) 29 2082 9200 +44 (0) 29 2045 5321
info@wyg.com www.wyg.com

Based upon Ordnance Survey data with the permission of Ordnance Survey on behalf of the Controller of Her Majesty's Stationery Office, © Crown copyright. WYG Environment Planning Transport Limited 2014. License no: AR 1000 17603

© WYG Environment Planning Transport Limited 2014. Registered in England Number: 3050297

DRAFT





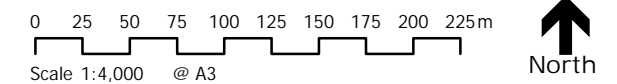
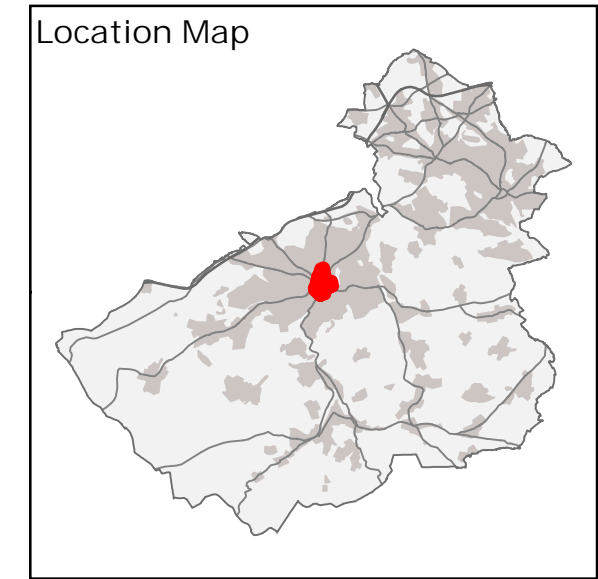
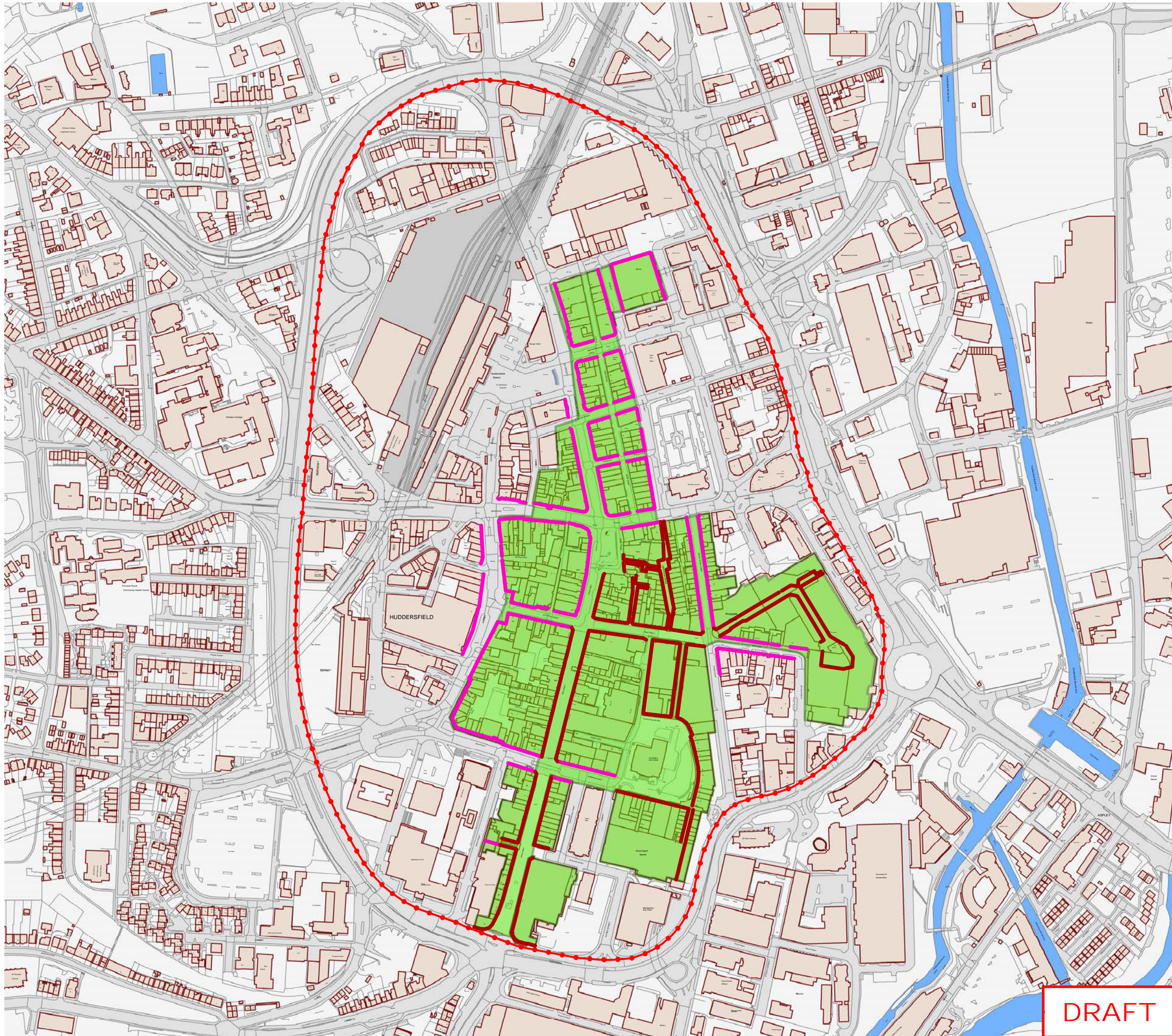
Kirklees Council

Primary Shopping Areas:

Huddersfield Sub Regional Centre PSA.01

Key

- Sub Regional Centre Boundary
- Primary Shopping Area
- Primary Shopping Frontage
- Secondary Shopping Frontage



A079305 Primary Shopping Areas.mxd July 2014

5th Floor, Longcross Court, 47 Newport Road, Cardiff CF24 0AD
 ☎ +44 (0) 29 2082 9200 📠 +44 (0) 29 2045 5321
 ✉ info@wyg.com 🌐 www.wyg.com

Based upon Ordnance Survey data with the permission of Ordnance Survey on behalf of the Controller of Her Majesty's Stationery Office, © Crown copyright. WYG Environment Planning Transport Limited 2014. License no: AR 1000 17603
 © WYG Environment Planning Transport Limited 2014. Registered in England Number: 3050297

DRAFT



Kirklees Council

Shopping Centre Occupancy:
30th May 2014

Dewsbury Large Town Centre (Overview) **LTC.02**

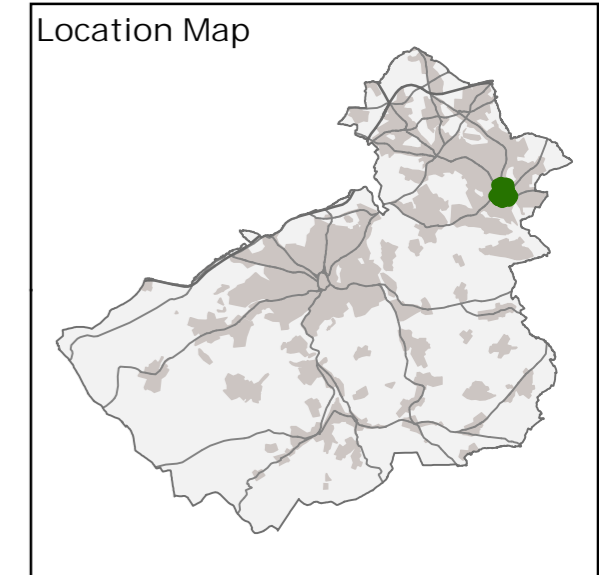
Key

Large Town Centre

Survey Zone

Class Use:

- Convenience
- Comparison
- Retail Service
- Leisure Service
- Financial & Business Service
- Office
- Vacant
- Other
- Residential



0 25 50 75 100 125 150 175 200 225m

Scale 1:4,000 @ A3 North

A079305 Kirklees Centre Maps.mxd

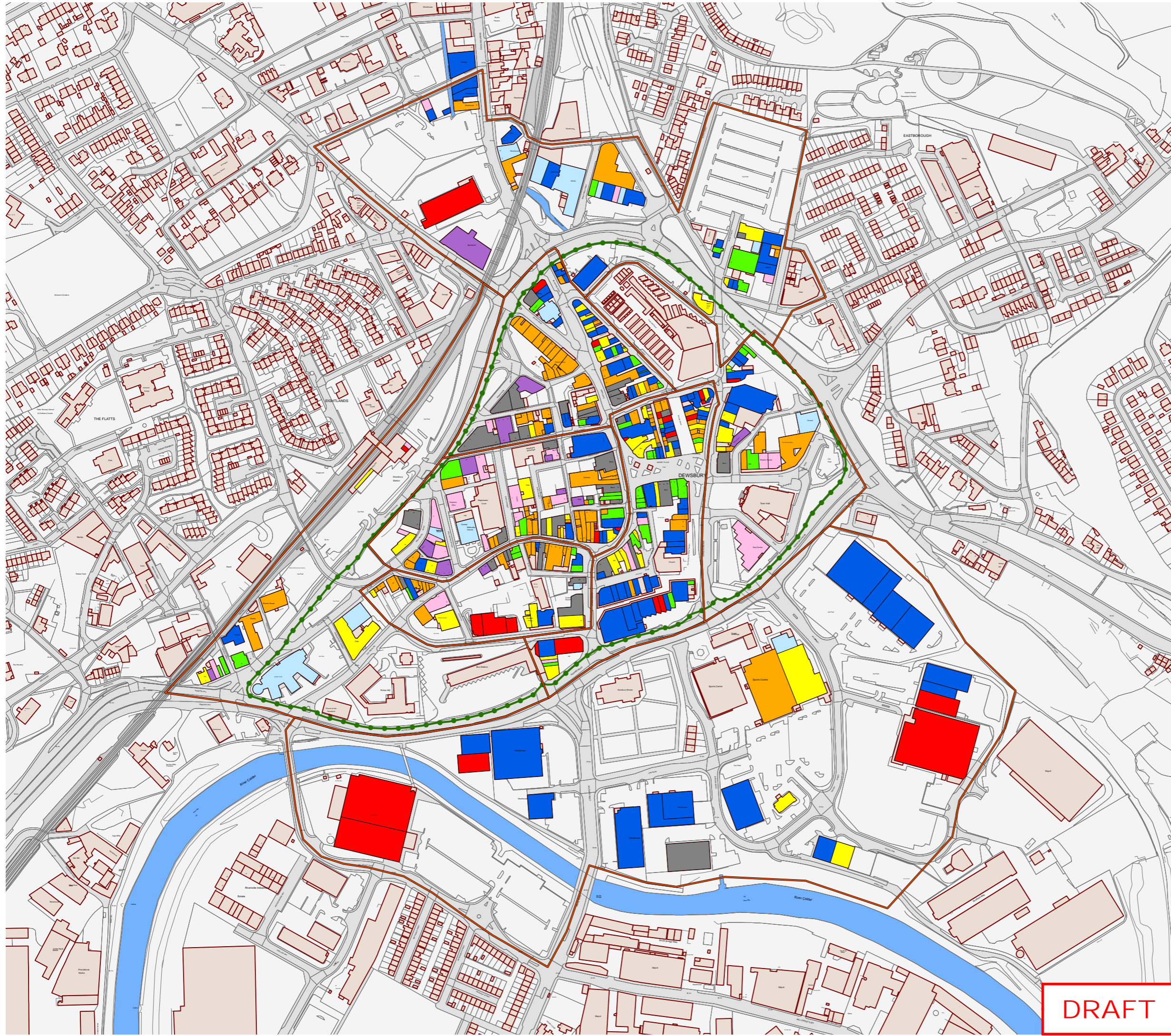
July 2014

5th Floor, Longcross Court, 47 Newport Road, Cardiff CF24 0AD
☎ +44 (0) 29 2082 9200 📠 +44 (0) 29 2045 5321
✉ info@wyg.com 🌐 www.wyg.com

Based upon Ordnance Survey data with the permission of Ordnance Survey on behalf of the Controller of Her Majesty's Stationery Office, © Crown copyright. WYG Environment Planning Transport Limited 2014. License no: AR 1000 17603

© WYG Environment Planning Transport Limited 2014. Registered in England Number: 3050297

DRAFT





creative minds safe hands

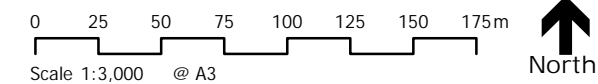
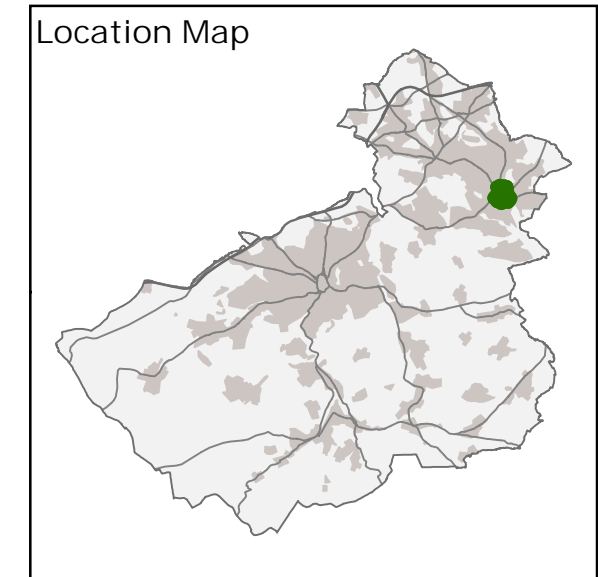
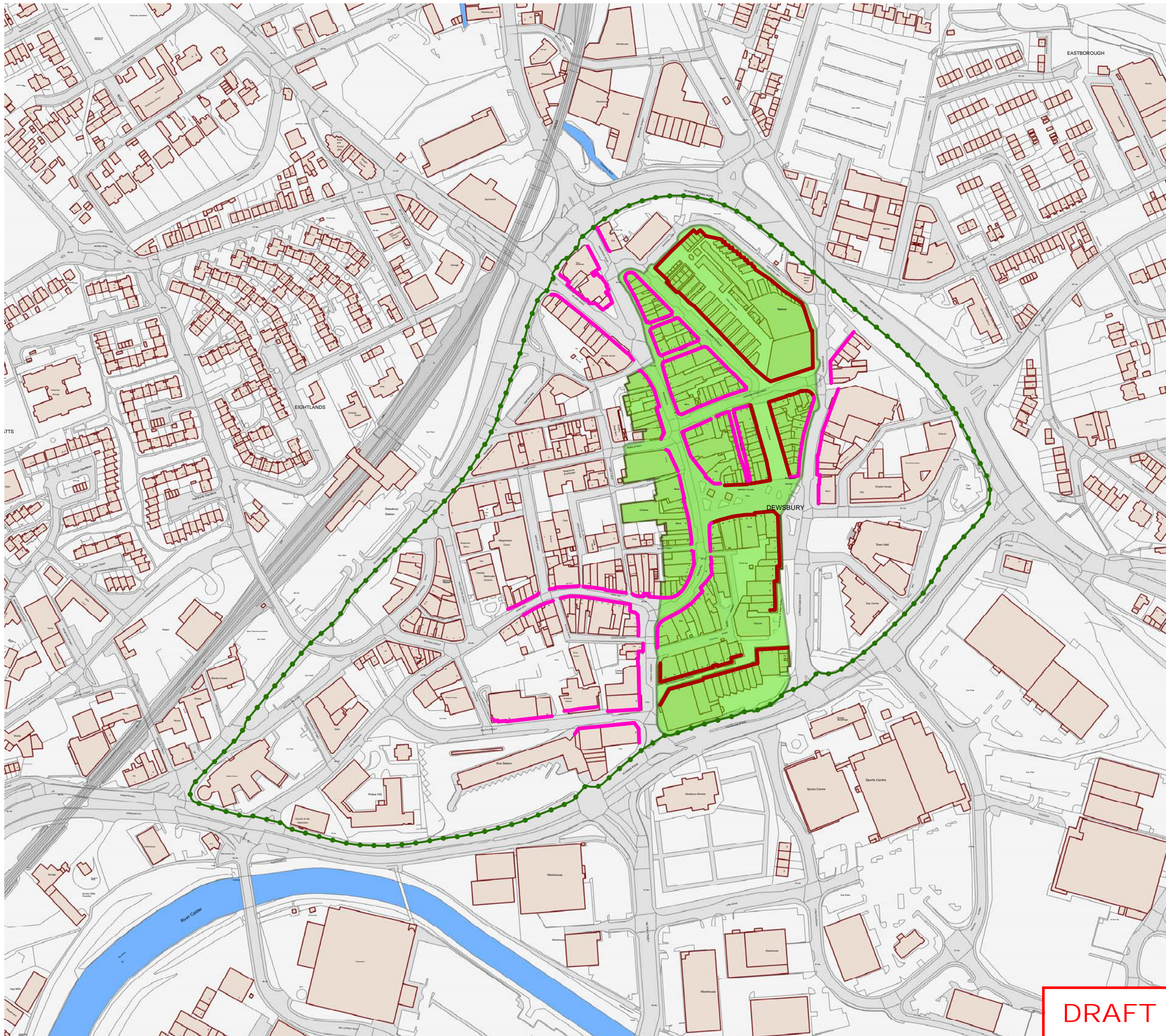
Kirklees Council

Primary Shopping Areas:

Dewsbury Large PSA.03
Town Centre

Key

- Large Town Centre Boundary
- Primary Shopping Area
- Primary Shopping Frontage
- Secondary Shopping Frontage



A079305 Primary Shopping Areas.mxd July 2014

5th Floor, Longcross Court, 47 Newport Road, Cardiff CF24 0AD
 ☎ +44 (0) 29 2082 9200 📠 +44 (0) 29 2045 5321
 ✉ info@wyg.com 🌐 www.wyg.com

Based upon Ordnance Survey data with the permission of Ordnance Survey on behalf of the Controller of Her Majesty's Stationery Office, © Crown copyright. WYG Environment Planning Transport Limited 2014. License no: AR 1000 17603
 © WYG Environment Planning Transport Limited 2014. Registered in England Number: 3050297

DRAFT



Kirklees Council

Shopping Centre Occupancy: 6th May 2014

Batley Large Town LTC.01 Centre (Overview)

Key

Large Town Centre Boundary

Survey Zone Boundary

Class Use:

Convenience

Comparison

Retail Service

Leisure Service

Financial & Business Service

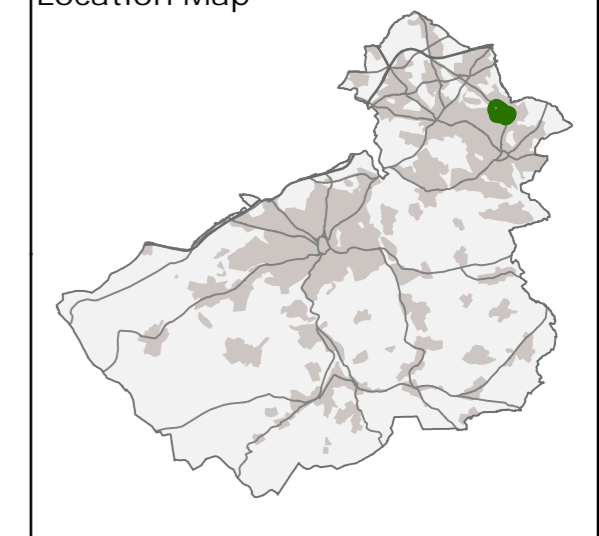
Office

Vacant

Other

Residential

Location Map



0 25 50 75 100 125 150 175m
Scale 1:3,000 @ A3



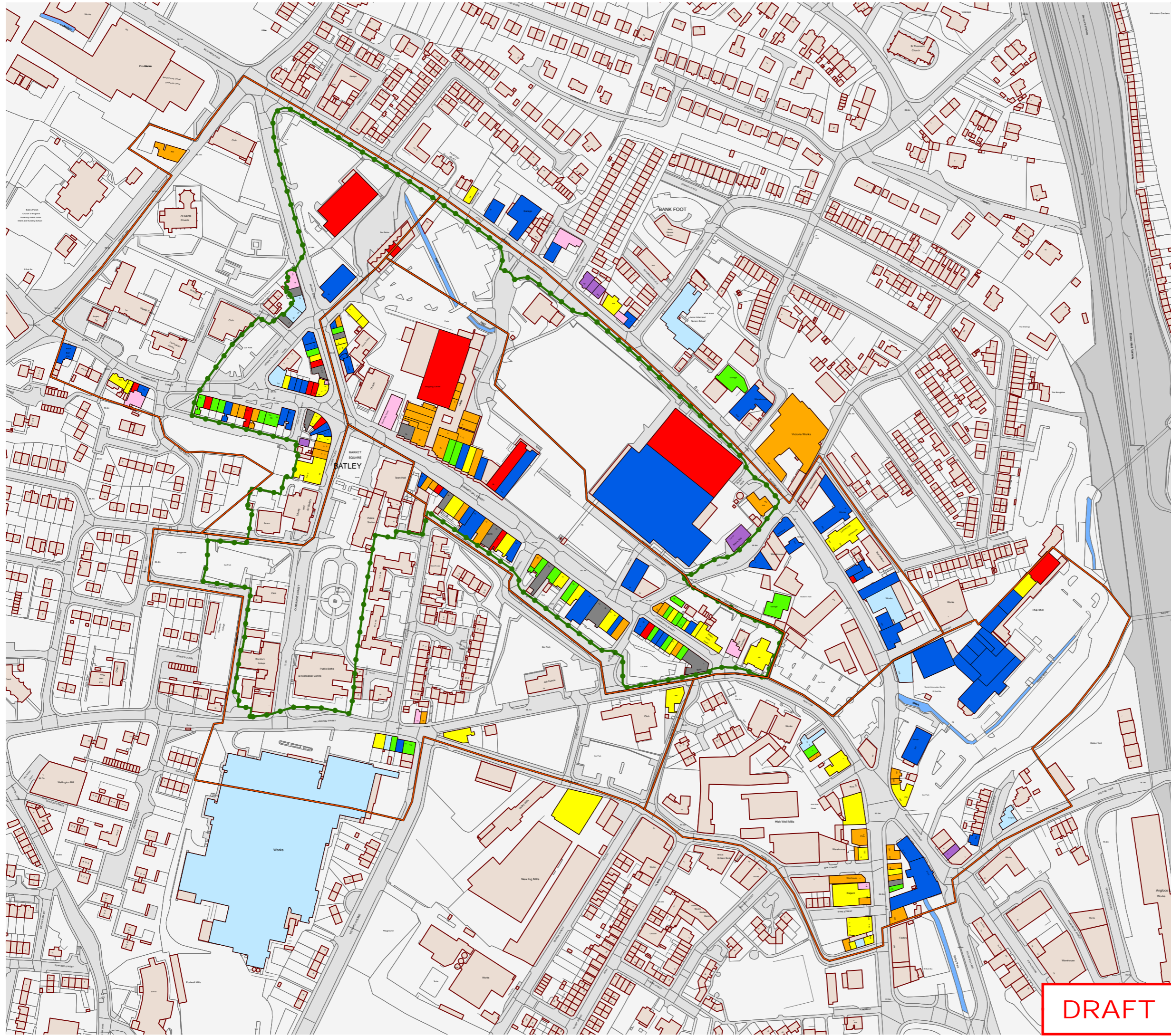
A079305 Kirklees Centre Maps.mxd

July 2014

5th Floor, Longcross Court, 47 Newport Road, Cardiff CF24 0AD
☎ +44 (0) 29 2082 9200 ☎ +44 (0) 29 2045 5321
✉ info@wyg.com 🌐 www.wyg.com

Based upon Ordnance Survey data with the permission of Ordnance Survey on behalf of the Controller of Her Majesty's Stationery Office, © Crown copyright. WYG Environment Planning Transport Limited 2014. License no: AR 1000 17603

© WYG Environment Planning Transport Limited 2014. Registered in England Number: 3050297



DRAFT







creative minds safe hands

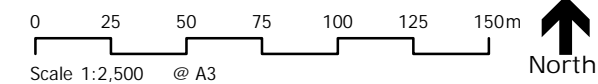
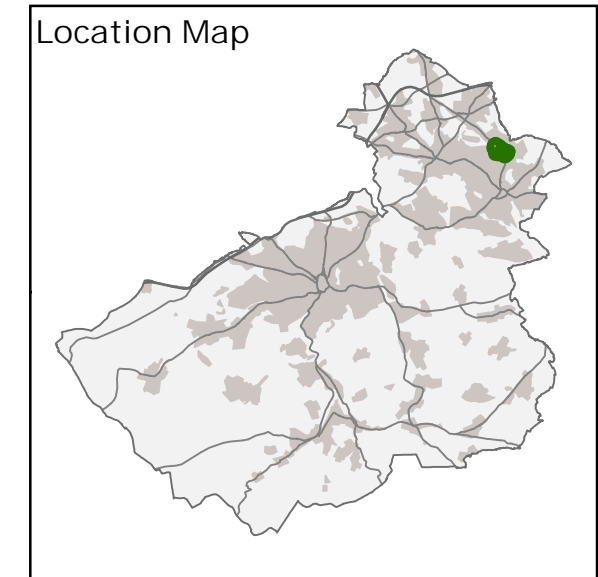
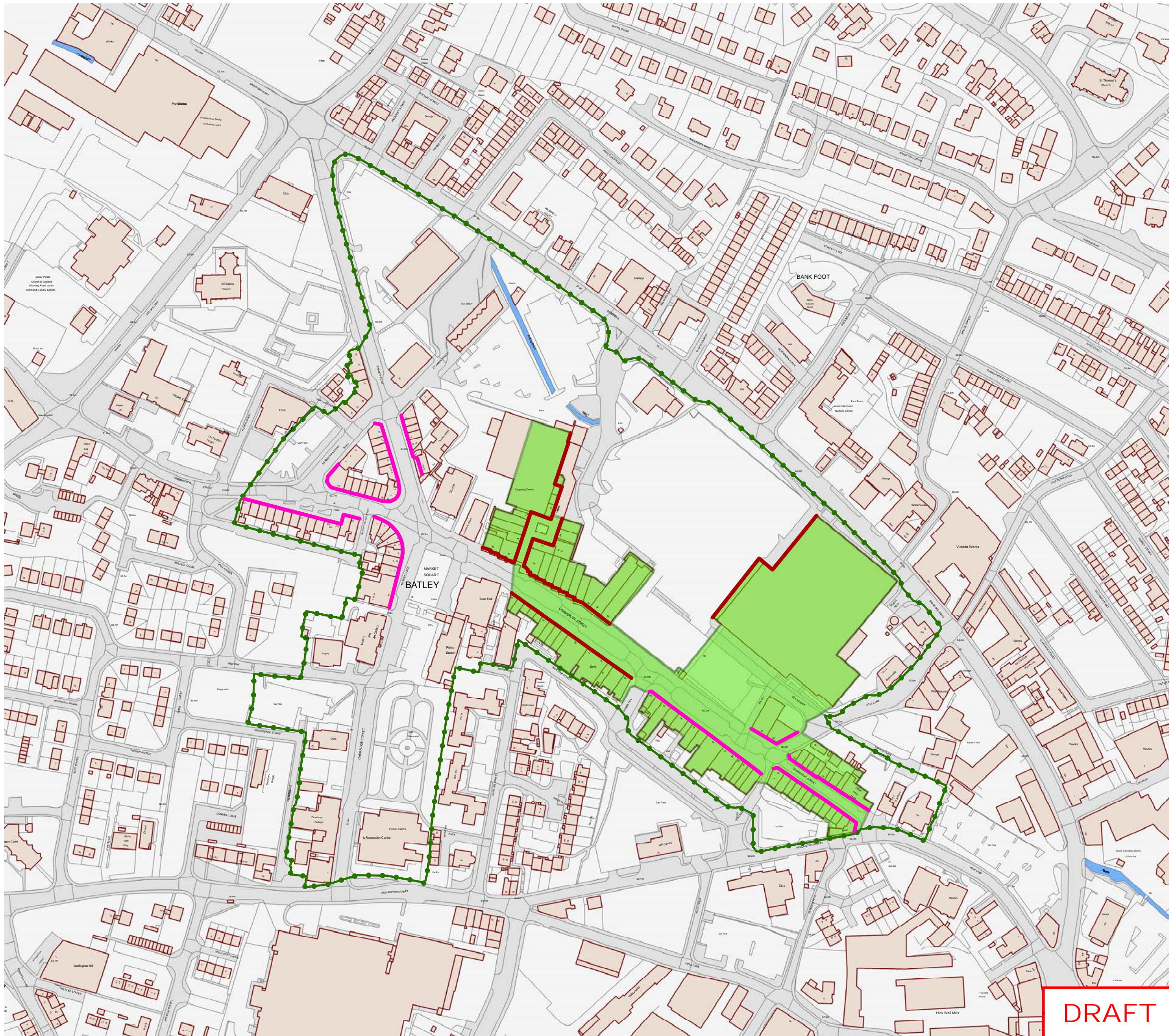
Kirklees Council

Primary Shopping Areas:

Batley Large Town PSA.02 Centre

Key

-  Large Town Centre Boundary
-  Primary Shopping Area
-  Primary Shopping Frontage
-  Secondary Shopping Frontage



A079305 Primary Shopping Areas.mxd July 2014

5th Floor, Longcross Court, 47 Newport Road, Cardiff CF24 0AD
 ☎ +44 (0) 29 2082 9200 ☎ +44 (0) 29 2045 5321
 ✉ info@wyg.com 🌐 www.wyg.com

Based upon Ordnance Survey data with the permission of Ordnance Survey on behalf of the Controller of Her Majesty's Stationery Office, © Crown copyright. WYG Environment Planning Transport Limited 2014. License no: AR 1000 17603
 © WYG Environment Planning Transport Limited 2014. Registered in England Number: 3050297

DRAFT



creative minds safe hands

Kirklees Council

Shopping Centre Occupancy:
6th May 2014

Heckmondwike **STC.02**
Small Town Centre
(Overview)

Key

Small Town Centre

Survey Zone

Class Use:

- Convenience
- Comparison
- Retail Service
- Leisure Service
- Financial & Business Service
- Office
- Vacant
- Other
- Residential

Location Map



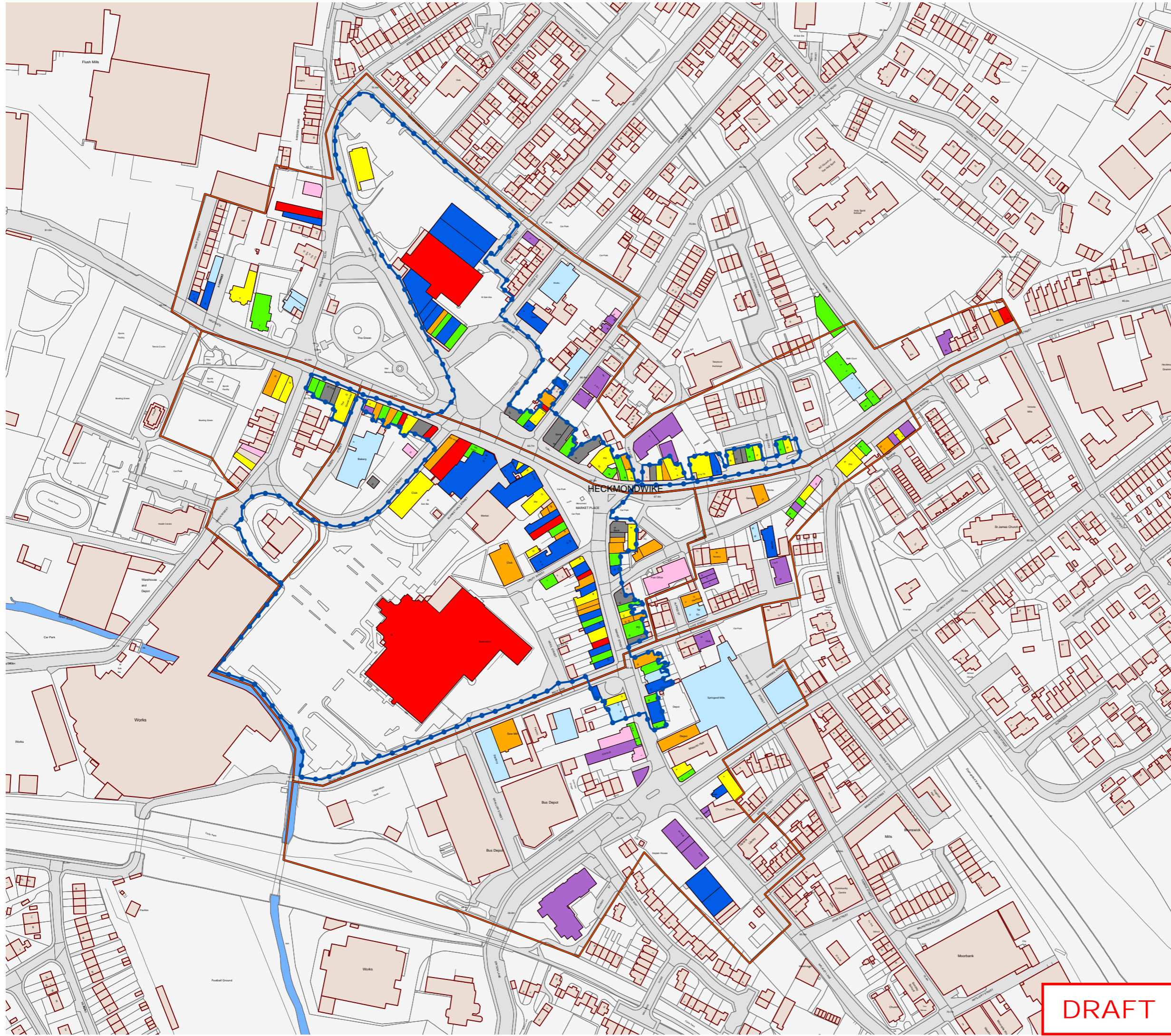
0 25 50 75 100 125 150m
Scale 1:2,500 @ A3

A079305 Kirklees Centre Maps.mxd

July 2014

5th Floor, Longcross Court, 47 Newport Road, Cardiff CF24 0AD
☎ +44 (0) 29 2082 9200 ☎ +44 (0) 29 2045 5321
✉ info@wyg.com 🌐 www.wyg.com

Based upon Ordnance Survey data with the permission of Ordnance Survey on behalf of the Controller of Her Majesty's Stationery Office, © Crown copyright. WYG Environment Planning Transport Limited 2014. License no: AR 1000 17603
© WYG Environment Planning Transport Limited 2014. Registered in England Number: 3050297



DRAFT



creative minds safe hands

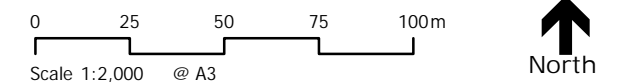
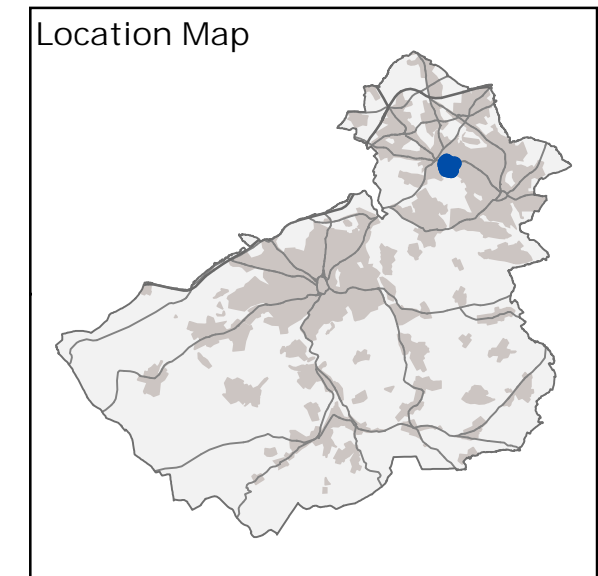
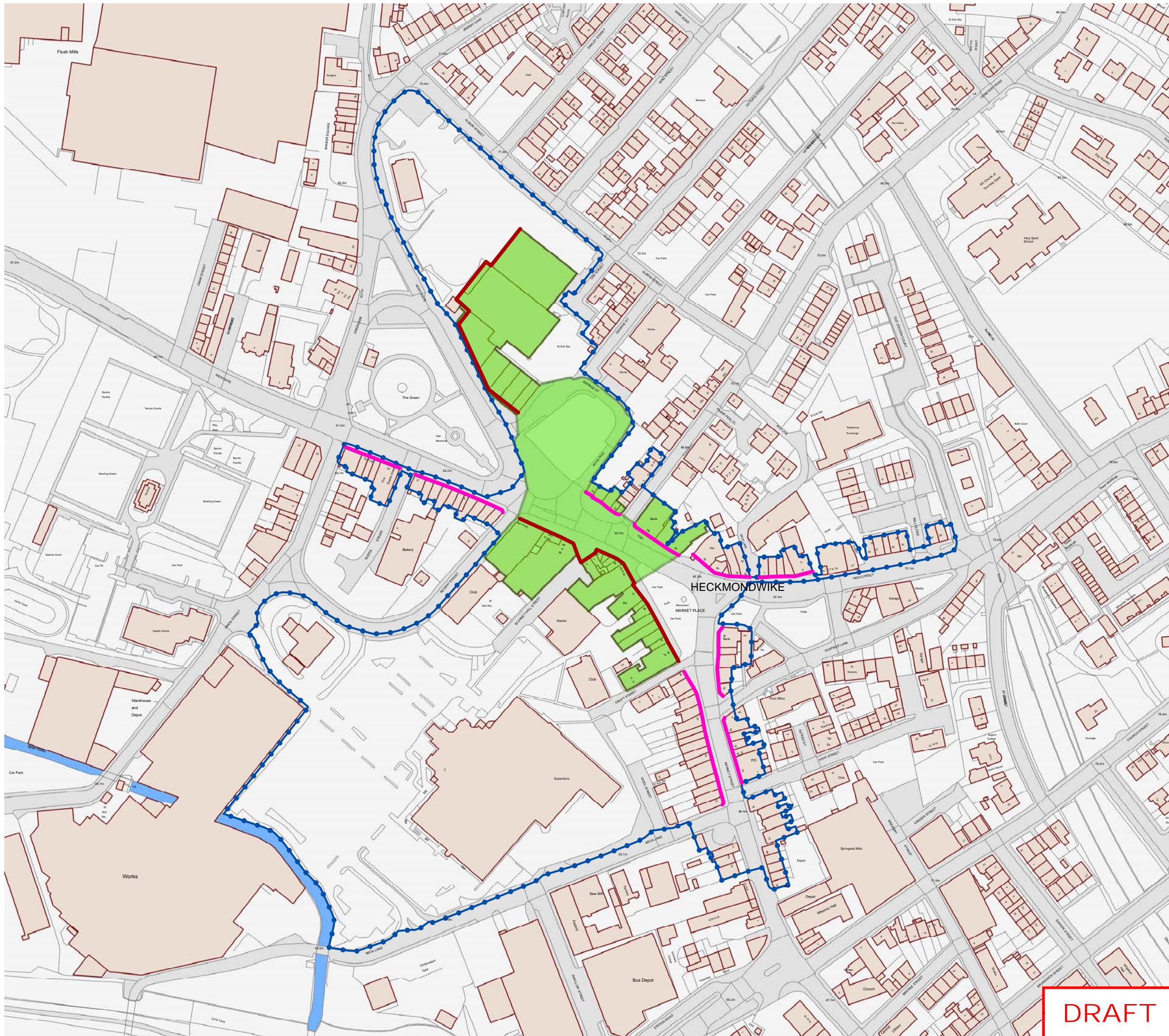
Kirklees Council

Primary Shopping Areas:

Heckmondwike PSA.05
Small Town Centre

Key

- Small Town Centre Boundary
- Primary Shopping Area
- Primary Shopping Frontage
- Secondary Shopping Frontage



A079305 Primary Shopping Areas.mxd July 2014

5th Floor, Longcross Court, 47 Newport Road, Cardiff CF24 0AD
 ☎ +44 (0) 29 2082 9200 📠 +44 (0) 29 2045 5321
 ✉ info@wyg.com 🌐 www.wyg.com

Based upon Ordnance Survey data with the permission of Ordnance Survey on behalf of the Controller of Her Majesty's Stationery Office, © Crown copyright. WYG Environment Planning Transport Limited 2014. License no: AR 1000 17603
 © WYG Environment Planning Transport Limited 2014. Registered in England Number: 3050297

DRAFT



creative minds safe hands

Kirklees Council

Shopping Centre Occupancy:
6th May 2014

Cleckheaton Small STC.01
Town Centre
(Overview)

Key

Small Town Centre

Survey Zone

Class Use:

Convenience

Comparison

Retail Service

Leisure Service

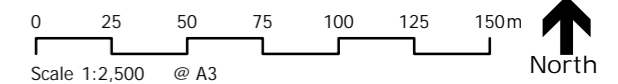
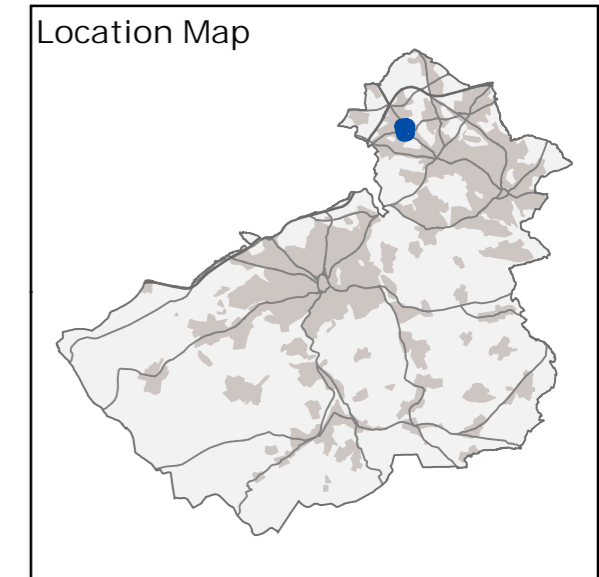
Financial & Business Service

Office

Vacant

Other

Residential



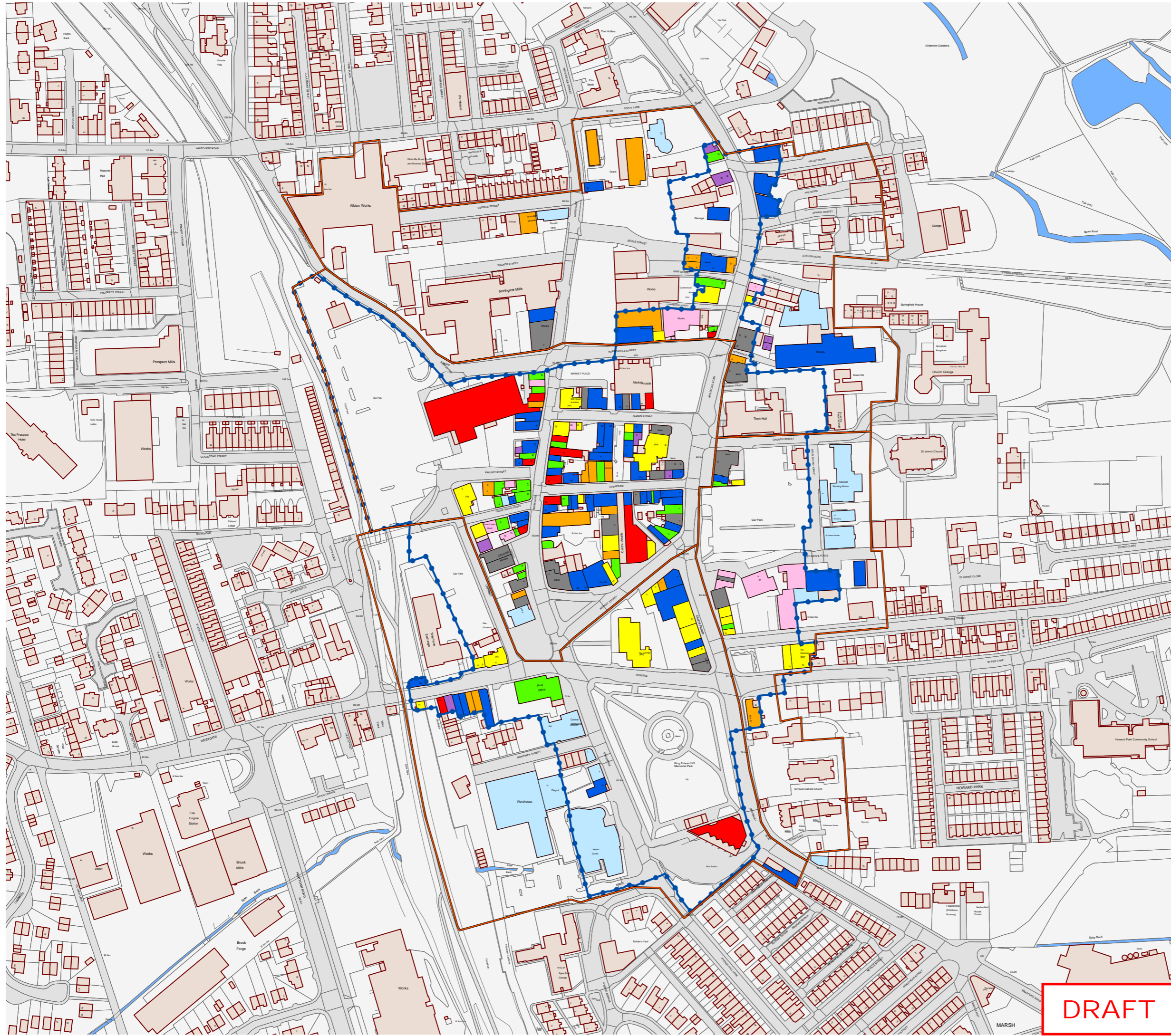
A079305 Kirklees Centre Maps.mxd

July 2014

5th Floor, Longcross Court, 47 Newport Road, Cardiff CF24 0AD
☎ +44 (0) 29 2082 9200 📠 +44 (0) 29 2045 5321
✉ info@wyg.com 🌐 www.wyg.com

Based upon Ordnance Survey data with the permission of Ordnance Survey on behalf of the Controller of Her Majesty's Stationery Office, © Crown copyright. WYG Environment Planning Transport Limited 2014. License no: AR 1000 17603

© WYG Environment Planning Transport Limited 2014. Registered in England Number: 3050297



DRAFT



creative minds safe hands

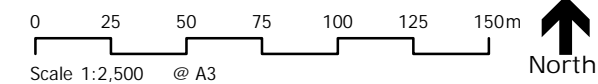
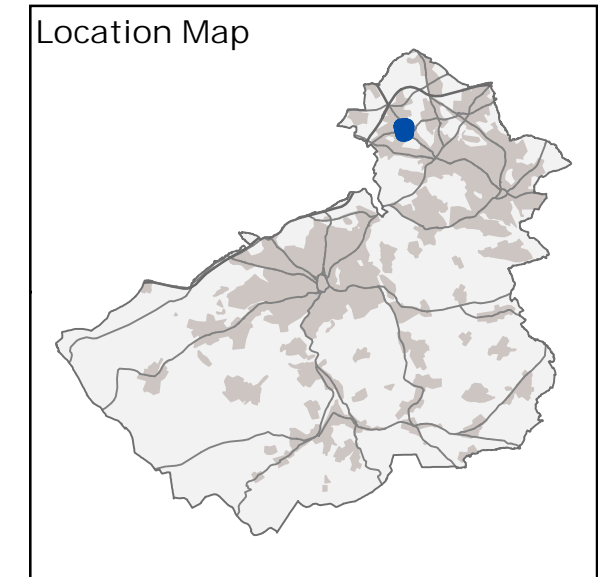
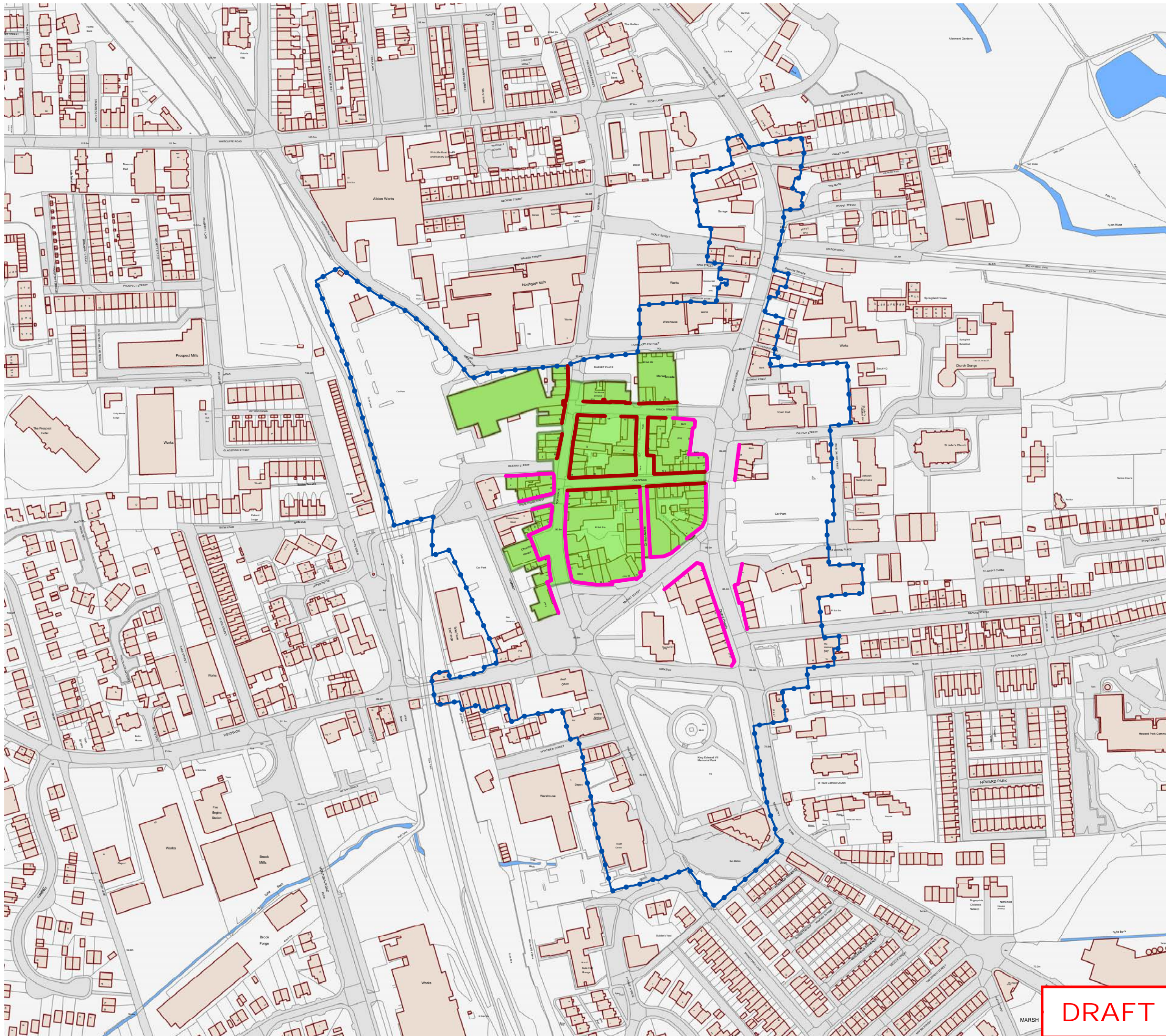
Kirklees Council

Primary Shopping Areas:

Cleckheaton Small PSA.04
Town Centre

Key

- Small Town Centre Boundary
- Primary Shopping Area
- Primary Shopping Frontage
- Secondary Shopping Frontage



A079305 Primary Shopping Areas.mxd July 2014

5th Floor, Longcross Court, 47 Newport Road, Cardiff CF24 0AD
 ☎ +44 (0) 29 2082 9200 📠 +44 (0) 29 2045 5321
 ✉ info@wyg.com 🌐 www.wyg.com

Based upon Ordnance Survey data with the permission of Ordnance Survey on behalf of the Controller of Her Majesty's Stationery Office, © Crown copyright. WYG Environment Planning Transport Limited 2014. License no: AR 1000 17603
 © WYG Environment Planning Transport Limited 2014. Registered in England Number: 3050297

DRAFT



creative minds safe hands

Kirklees Council

Shopping Centre Occupancy:
30th May 2014

Holmfirth Small
Town Centre
(Overview) **STC.03**

Key

Small Town Centre

Survey Zone

Class Use:

Convenience

Comparison

Retail Service

Leisure Service

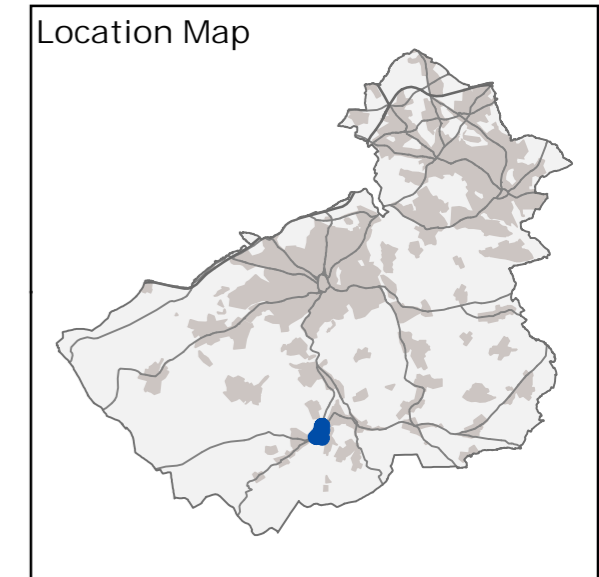
Financial & Business Service

Office

Vacant

Other

Residential



0 25 50 75 100 125 150 175 200m
Scale 1:3,500 @ A3



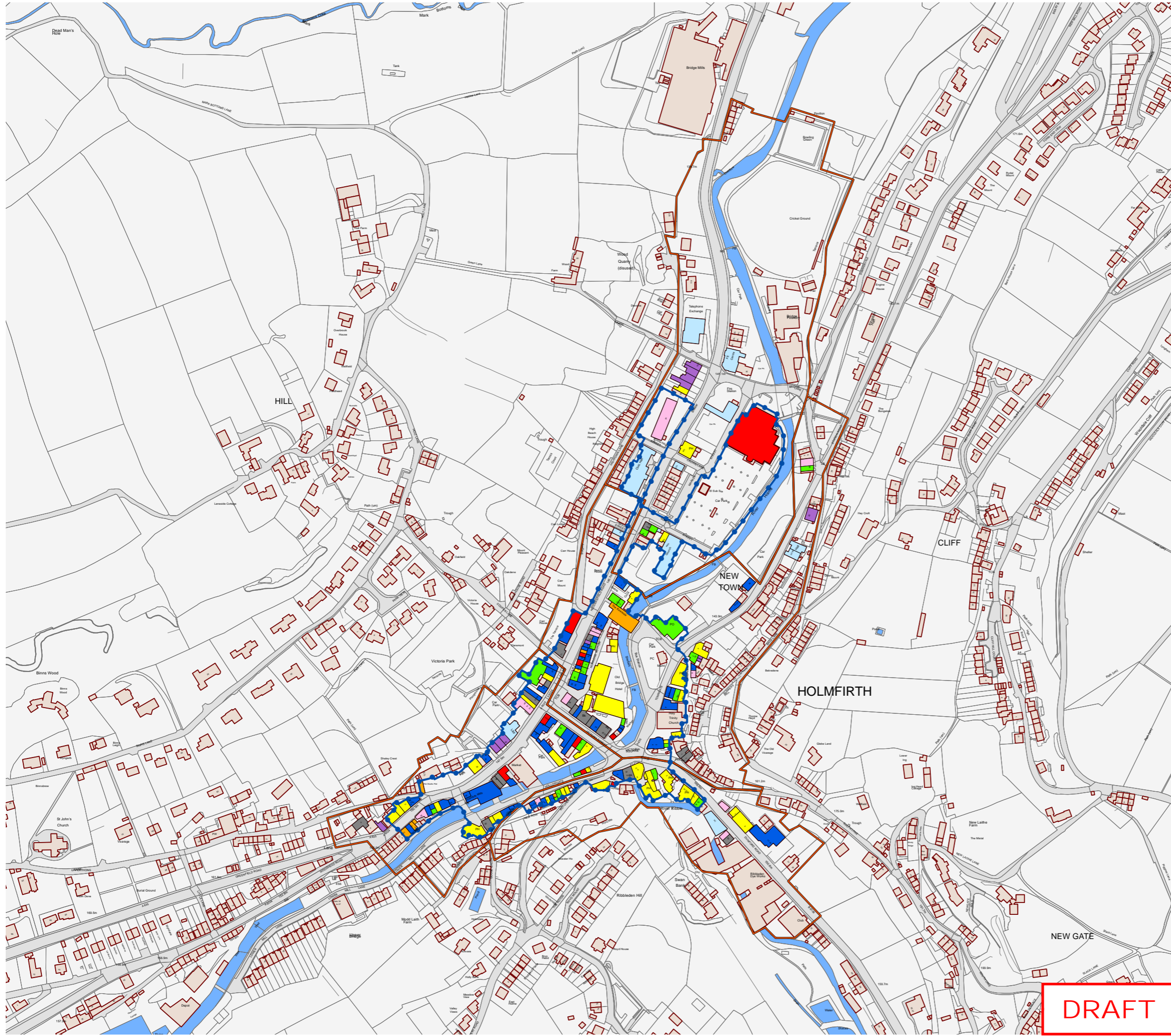
A079305 Kirklees Centre Maps.mxd

July 2014

5th Floor, Longcross Court, 47 Newport Road, Cardiff CF24 0AD
+44 (0) 29 2082 9200 +44 (0) 29 2045 5321
info@wyg.com www.wyg.com

Based upon Ordnance Survey data with the permission of Ordnance Survey on behalf of the Controller of Her Majesty's Stationery Office, © Crown copyright. WYG Environment Planning Transport Limited 2014. License no: AR 1000 17603

© WYG Environment Planning Transport Limited 2014. Registered in England Number: 3050297



DRAFT



creative minds safe hands

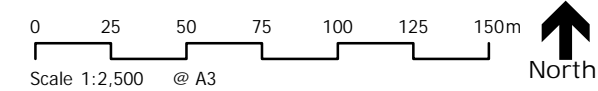
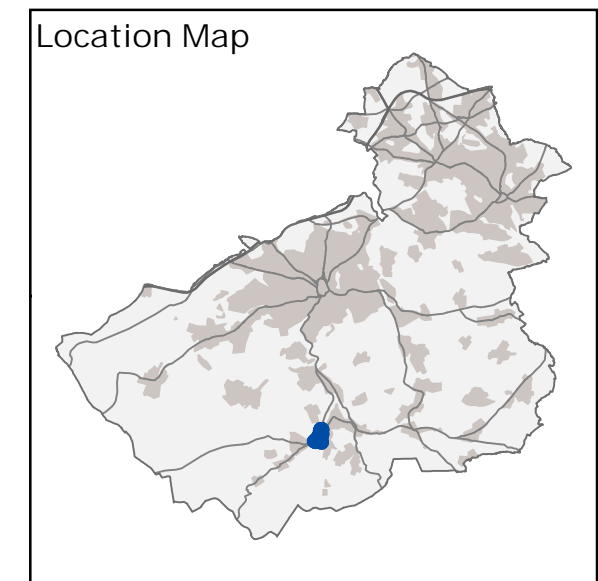
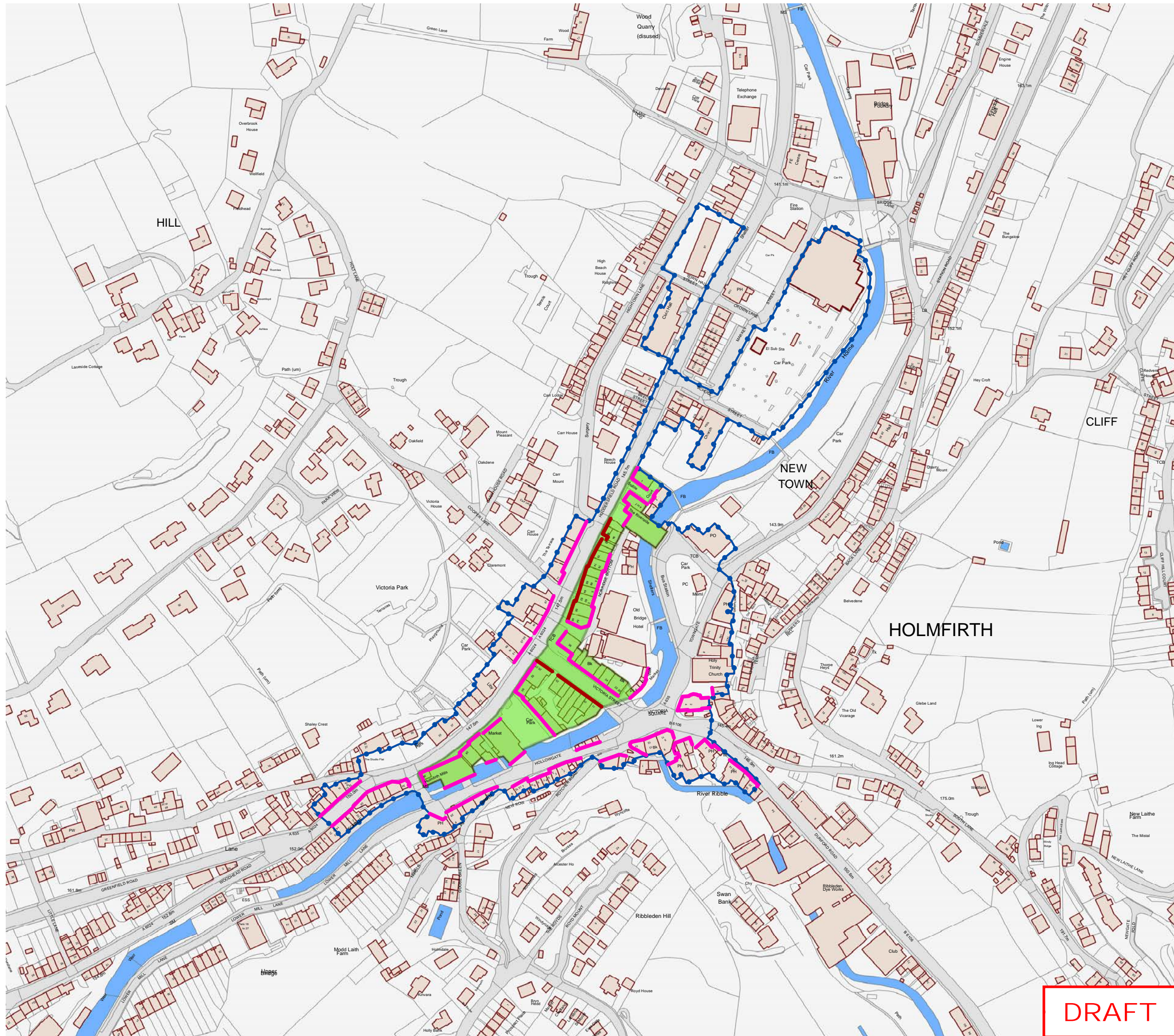
Kirklees Council

Primary Shopping Areas:

Holmfirth Small Town Centre PSA.06

Key

- Small Town Centre Boundary
- Primary Shopping Area
- Primary Shopping Frontage
- Secondary Shopping Frontage



A079305 Primary Shopping Areas.mxd July 2014

5th Floor, Longcross Court, 47 Newport Road, Cardiff CF24 0AD
 ☎ +44 (0) 29 2082 9200 📠 +44 (0) 29 2045 5321
 ✉ info@wyg.com 🌐 www.wyg.com

Based upon Ordnance Survey data with the permission of Ordnance Survey on behalf of the Controller of Her Majesty's Stationery Office, © Crown copyright. WYG Environment Planning Transport Limited 2014. License no: AR 1000 17603
 © WYG Environment Planning Transport Limited 2014. Registered in England Number: 3050297

DRAFT



creative minds safe hands

Kirklees Council

Shopping Centre Occupancy:
17th May 2014

Mirfield District
Centre

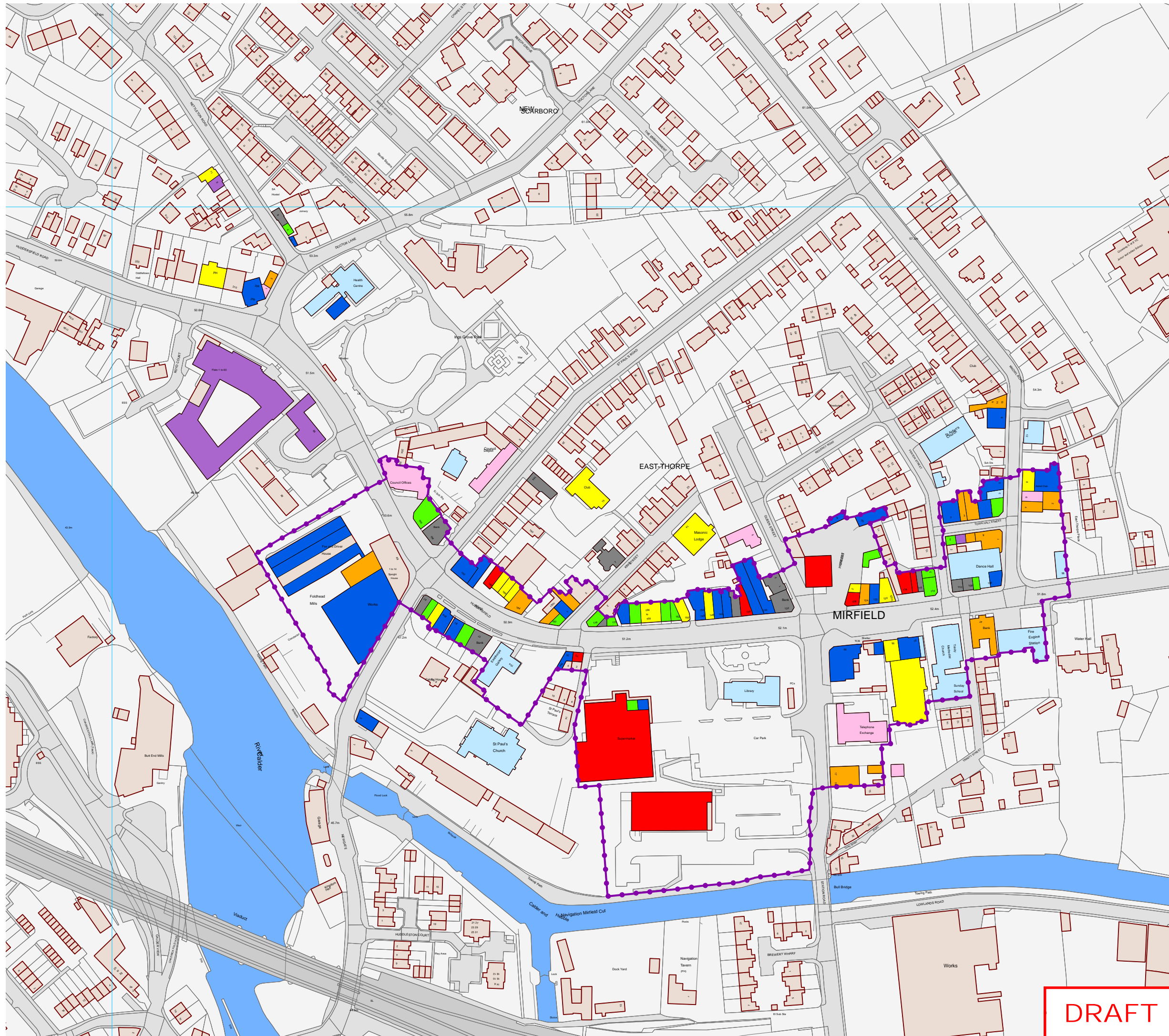
DC.10

Key

District Centre Boundary

Class Use:

- Convenience
- Comparison
- Retail Service
- Leisure Service
- Financial & Business Service
- Office
- Vacant
- Other
- Residential



Location Map



0 25 50 75 100m

Scale 1:2,000 @ A3



A079305 Kirklees Centre Maps.mxd

July 2014

5th Floor, Longcross Court, 47 Newport Road, Cardiff CF24 0AD
☎ +44 (0) 29 2082 9200 ☎ +44 (0) 29 2045 5321
✉ info@wyg.com 🌐 www.wyg.com

Based upon Ordnance Survey data with the permission of Ordnance Survey on behalf of the Controller of Her Majesty's Stationery Office, © Crown copyright. WYG Environment Planning Transport Limited 2014. License no: AR 1000 17603

© WYG Environment Planning Transport Limited 2014. Registered in England Number: 3050297

DRAFT



Kirklees Council

Shopping Centre Occupancy:
30th May 2014

Ravensthorpe
District Centre

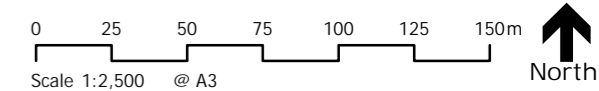
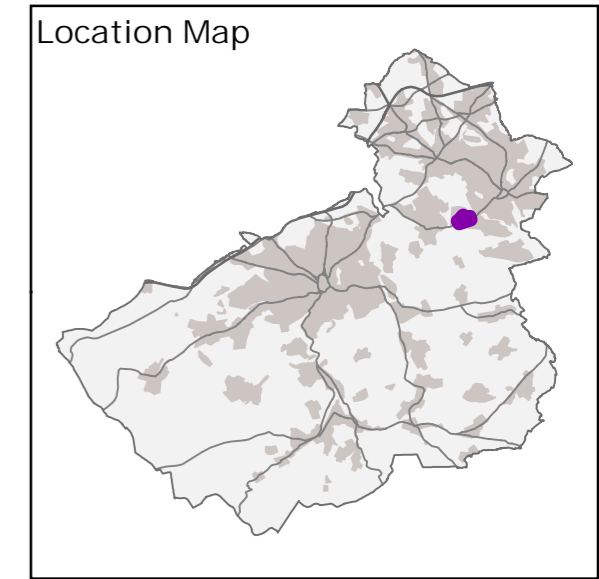
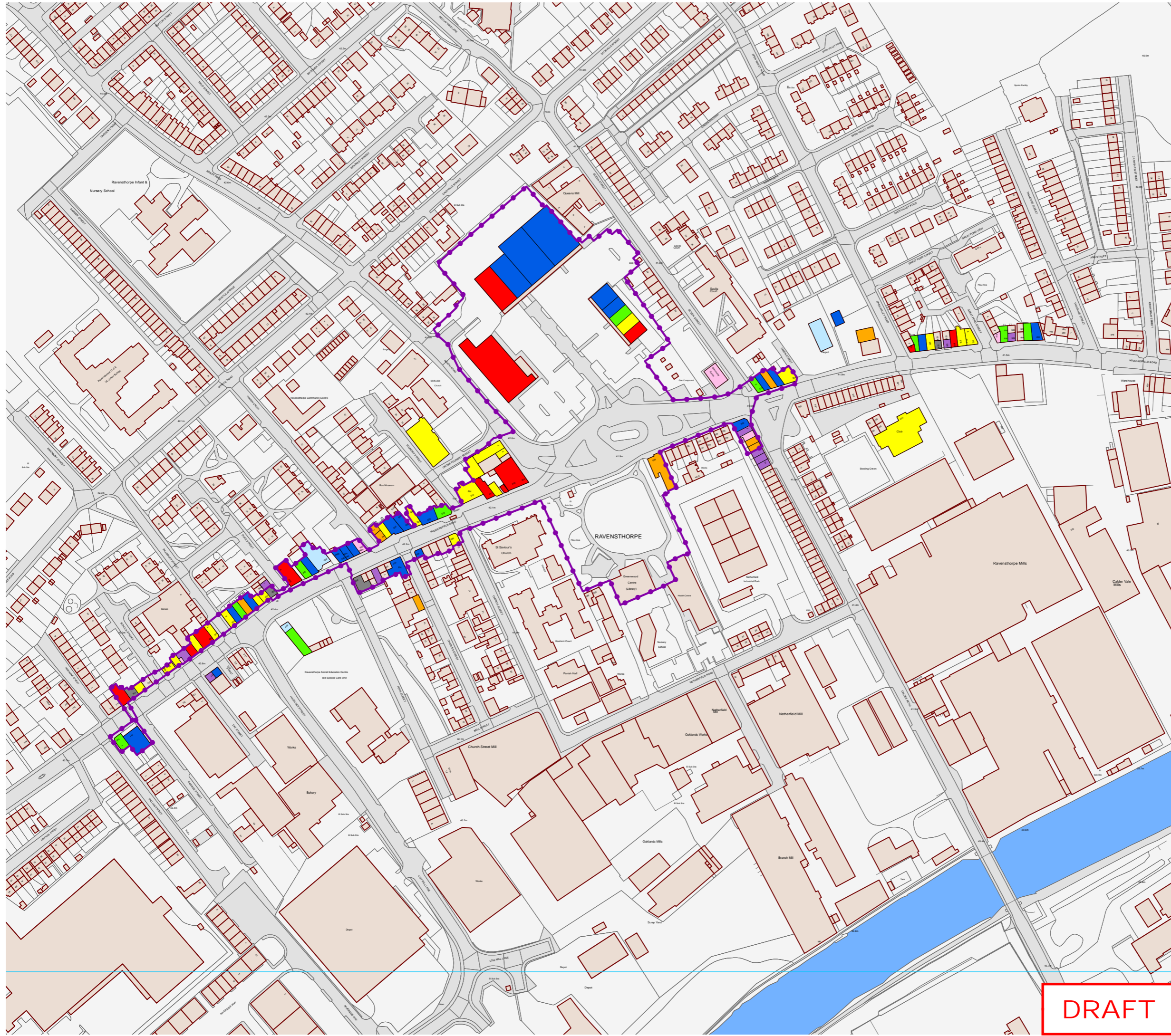
DC.12

Key

District Centre Boundary

Class Use:

- Convenience
- Comparison
- Retail Service
- Leisure Service
- Financial & Business Service
- Office
- Vacant
- Other
- Residential

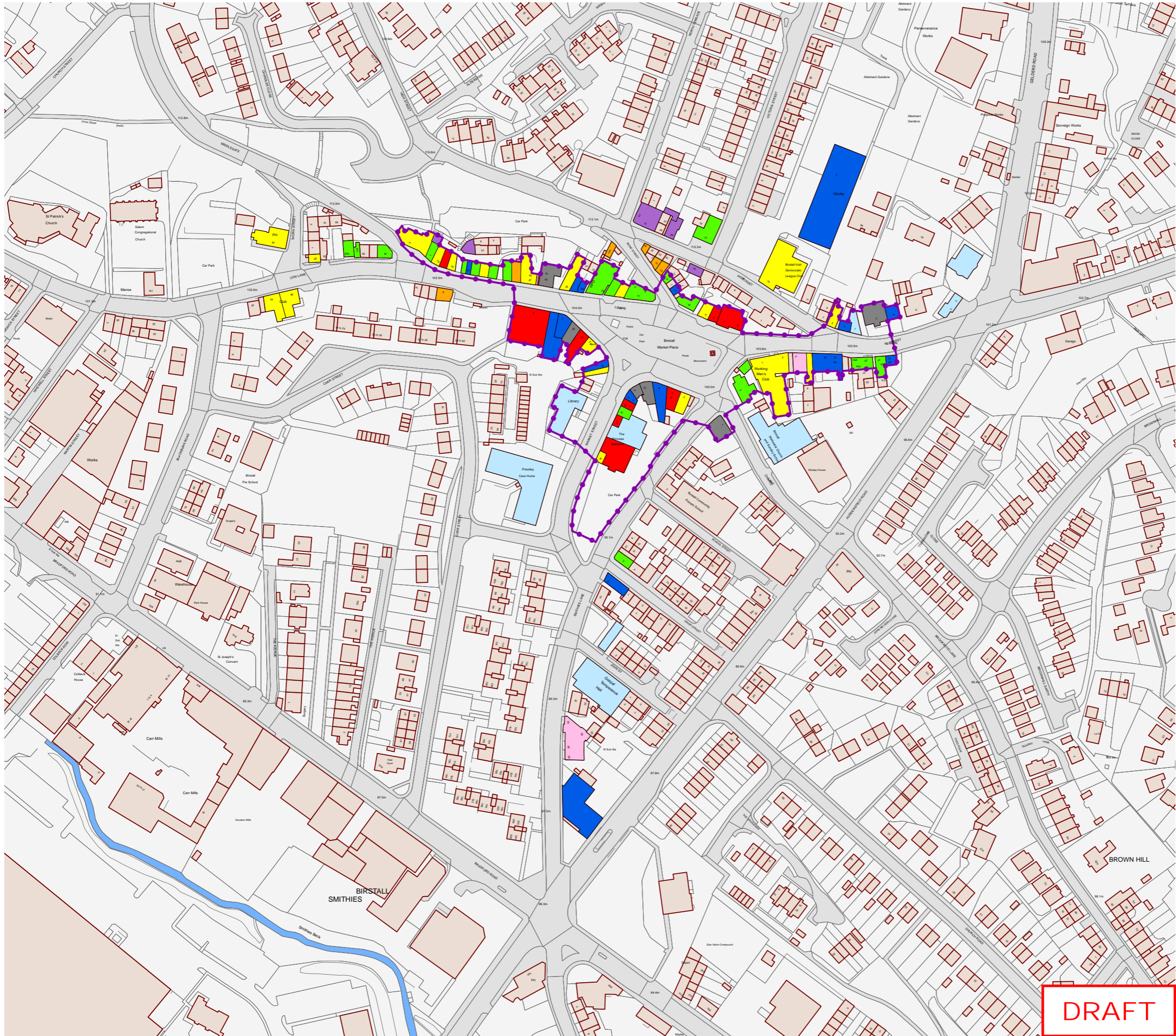


A079305 Kirklees Centre Maps.mxd July 2014

5th Floor, Longcross Court, 47 Newport Road, Cardiff CF24 0AD
 ☎ +44 (0) 29 2082 9200 ☎ +44 (0) 29 2045 5321
 ✉ info@wyg.com 🌐 www.wyg.com

Based upon Ordnance Survey data with the permission of Ordnance Survey on behalf of the Controller of Her Majesty's Stationery Office, © Crown copyright. WYG Environment Planning Transport Limited 2014. License no: AR 1000 17603
 © WYG Environment Planning Transport Limited 2014. Registered in England Number: 3050297

DRAFT



Kirklees Council

Shopping Centre Occupancy:
6th May 2014

Birstall District Centre DC.02

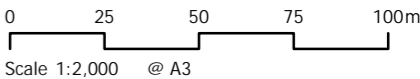
Key

District Centre Boundary

Class Use:

- Convenience
- Comparison
- Retail Service
- Leisure Service
- Financial & Business Service
- Office
- Vacant
- Other
- Residential

Location Map



A079305 Kirklees Centre Maps.mxd July 2014

5th Floor, Longcross Court, 47 Newport Road, Cardiff CF24 0AD
 ☎ +44 (0) 29 2082 9200 ☎ +44 (0) 29 2045 5321
 ✉ info@wyg.com 🌐 www.wyg.com

Based upon Ordnance Survey data with the permission of Ordnance Survey on behalf of the Controller of Her Majesty's Stationery Office, © Crown copyright. WYG Environment Planning Transport Limited 2014. License no: AR 1000 17603
 © WYG Environment Planning Transport Limited 2014. Registered in England Number: 3050297

DRAFT



creative minds safe hands

Kirklees Council

Shopping Centre Occupancy:
16th May 2014

Marsh District DC.07
Centre

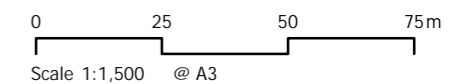
Key

District Centre Boundary

Class Use:

- Convenience
- Comparison
- Retail Service
- Leisure Service
- Financial & Business Service
- Office
- Vacant
- Other
- Residential

Location Map



Scale 1:1,500 @ A3

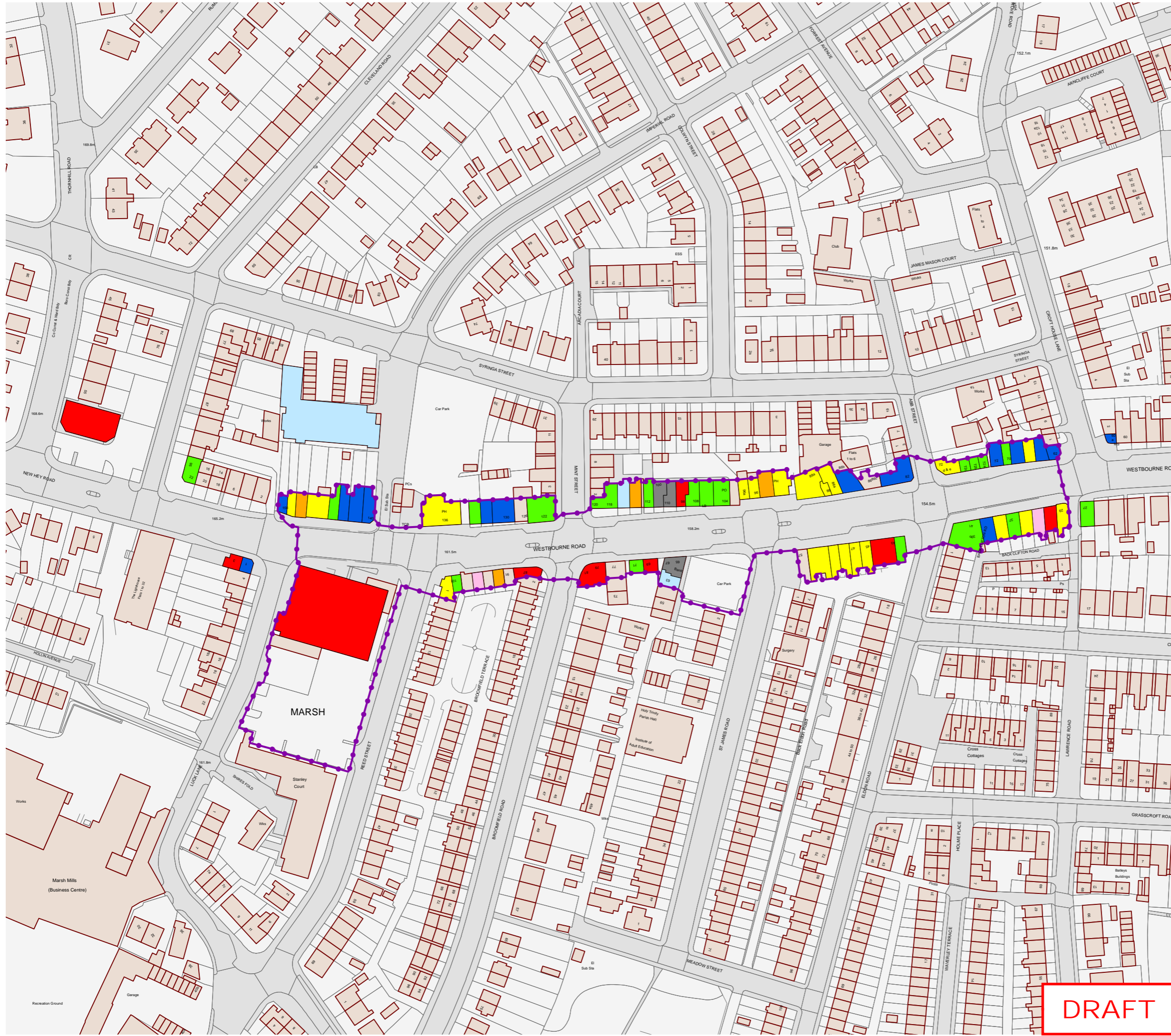


July 2014

A079305 Kirklees Centre Maps.mxd

5th Floor, Longcross Court, 47 Newport Road, Cardiff CF24 0AD
☎ +44 (0) 29 2082 9200 ☎ +44 (0) 29 2045 5321
✉ info@wyg.com 🌐 www.wyg.com

Based upon Ordnance Survey data with the permission of Ordnance Survey on behalf of the Controller of Her Majesty's Stationery Office, © Crown copyright. WYG Environment Planning Transport Limited 2014. License no: AR 1000 17603
© WYG Environment Planning Transport Limited 2014. Registered in England Number: 3050297



DRAFT



creative minds safe hands

Kirklees Council

Shopping Centre Occupancy:
16th May 2014

Milnsbridge District DC.09
Centre

Key

District Centre Boundary

Class Use:

- Convenience
- Comparison
- Retail Service
- Leisure Service
- Financial & Business Service
- Office
- Vacant
- Other
- Residential

Location Map



0 25 50 75m
Scale 1:1,500 @ A3

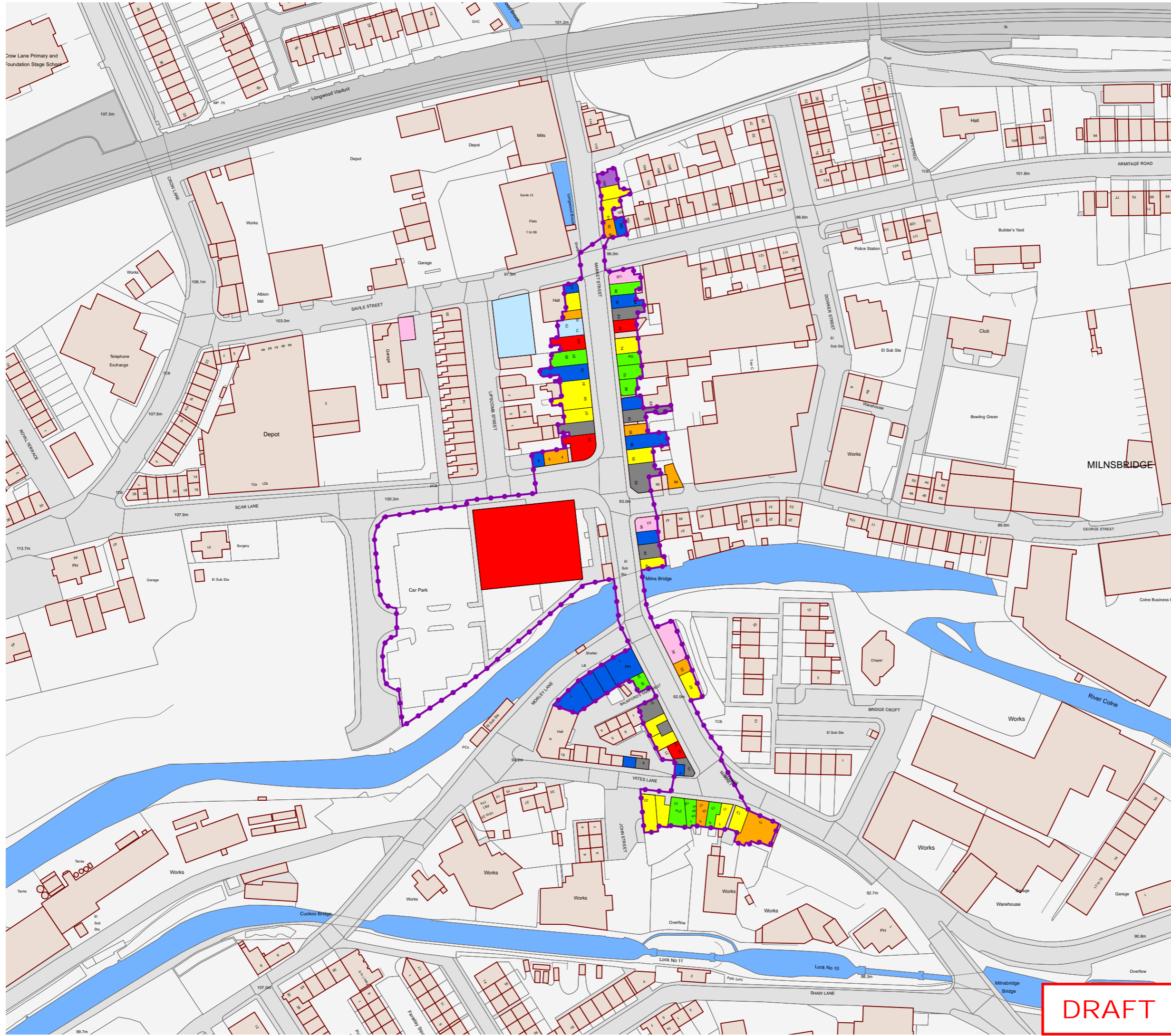


A079305 Kirklees Centre Maps.mxd

July 2014

5th Floor, Longcross Court, 47 Newport Road, Cardiff CF24 0AD
+44 (0) 29 2082 9200 +44 (0) 29 2045 5321
info@wyg.com www.wyg.com

Based upon Ordnance Survey data with the permission of Ordnance Survey on behalf of the Controller of Her Majesty's Stationery Office, © Crown copyright. WYG Environment Planning Transport Limited 2014. License no: AR 1000 17603
© WYG Environment Planning Transport Limited 2014. Registered in England Number: 3050297



DRAFT



Key

● ● ● ● District Centre Boundary

Use Class:

- Convenience
- Comparison
- Retail Service
- Leisure Service
- Financial & Business Services
- Office
- Vacant
- Other
- Residential





creative minds safe hands

Kirklees Council

Shopping Centre Occupancy: 16th May 2014

Slaithwaite District DC.14 Centre

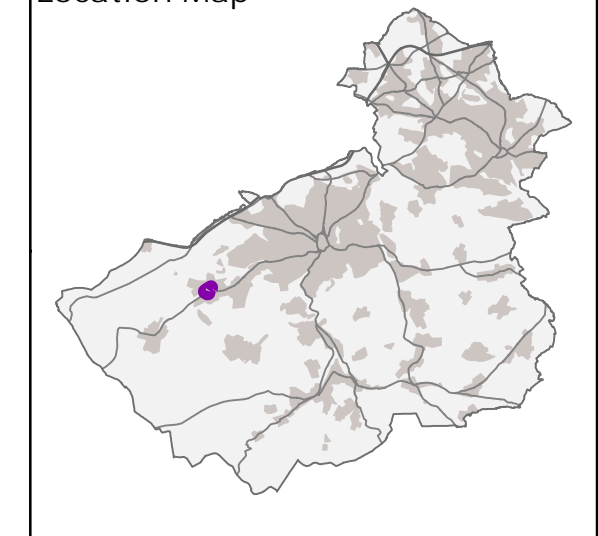
Key

District Centre Boundary

Class Use:

- Convenience
- Comparison
- Retail Service
- Leisure Service
- Financial & Business Service
- Office
- Vacant
- Other
- Residential

Location Map

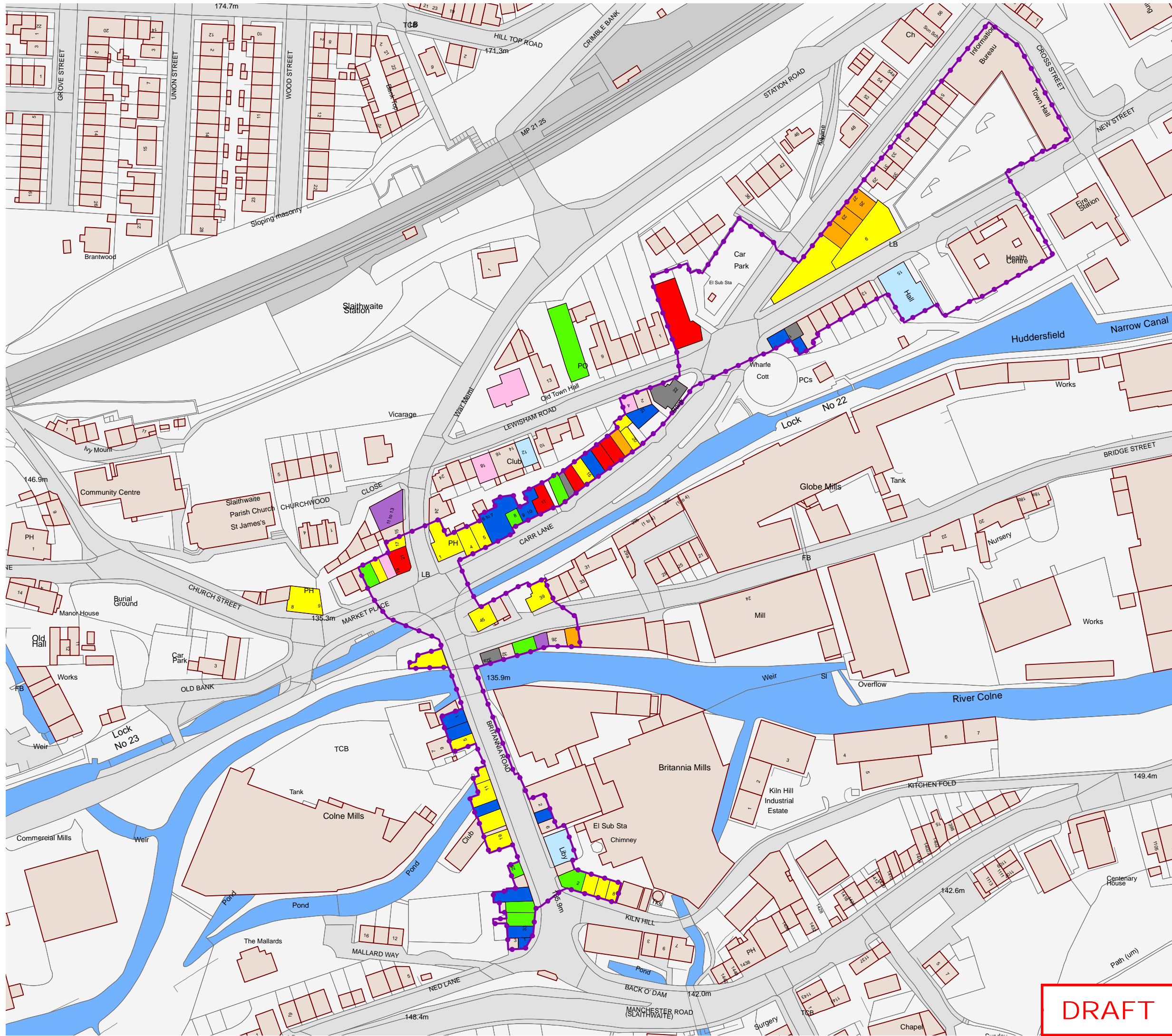


0 25 50 75m
Scale 1:1,500 @ A3
North

A079305 Kirklees Centre Maps.mxd July 2014

5th Floor, Longcross Court, 47 Newport Road, Cardiff CF24 0AD
☎ +44 (0) 29 2082 9200 ☎ +44 (0) 29 2045 5321
✉ info@wyg.com 🌐 www.wyg.com

Based upon Ordnance Survey data with the permission of Ordnance Survey on behalf of the Controller of Her Majesty's Stationery Office, © Crown copyright. WYG Environment Planning Transport Limited 2014. License no: AR 1000 17603
© WYG Environment Planning Transport Limited 2014. Registered in England Number: 3050297



DRAFT



creative minds safe hands

Kirklees Council

Shopping Centre Occupancy:
16th May 2014

Moldgreen District DC.11
Centre

Key

District Centre Boundary

Class Use:

- Convenience
- Comparison
- Retail Service
- Leisure Service
- Financial & Business Service
- Office
- Vacant
- Other
- Residential

Location Map



0 25 50 75 100m
Scale 1:1,750 @ A3



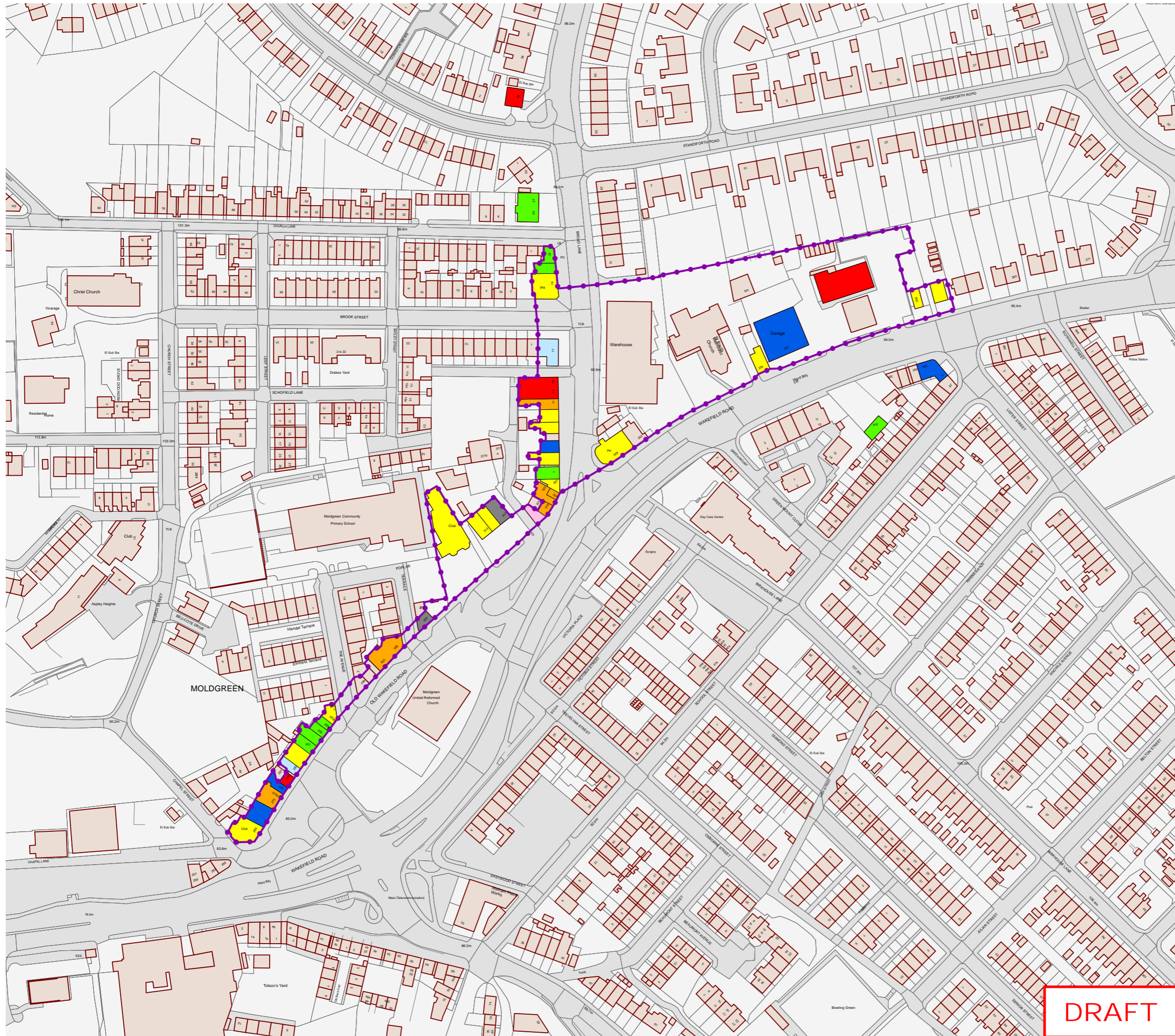
A079305 Kirklees Centre Maps.mxd

July 2014

5th Floor, Longcross Court, 47 Newport Road, Cardiff CF24 0AD
+44 (0) 29 2082 9200 +44 (0) 29 2045 5321
info@wyg.com www.wyg.com

Based upon Ordnance Survey data with the permission of Ordnance Survey on behalf of the Controller of Her Majesty's Stationery Office, © Crown copyright. WYG Environment Planning Transport Limited 2014. License no: AR 1000 17603

© WYG Environment Planning Transport Limited 2014. Registered in England Number: 3050297



DRAFT



creative minds safe hands

Kirklees Council

Shopping Centre Occupancy:
16th May 2014

Meltham District DC.08
Centre

Key

District Centre Boundary

Class Use:

- Convenience
- Comparison
- Retail Service
- Leisure Service
- Financial & Business Service
- Office
- Vacant
- Other
- Residential

Location Map



0 25 50 75m
Scale 1:1,250 @ A3

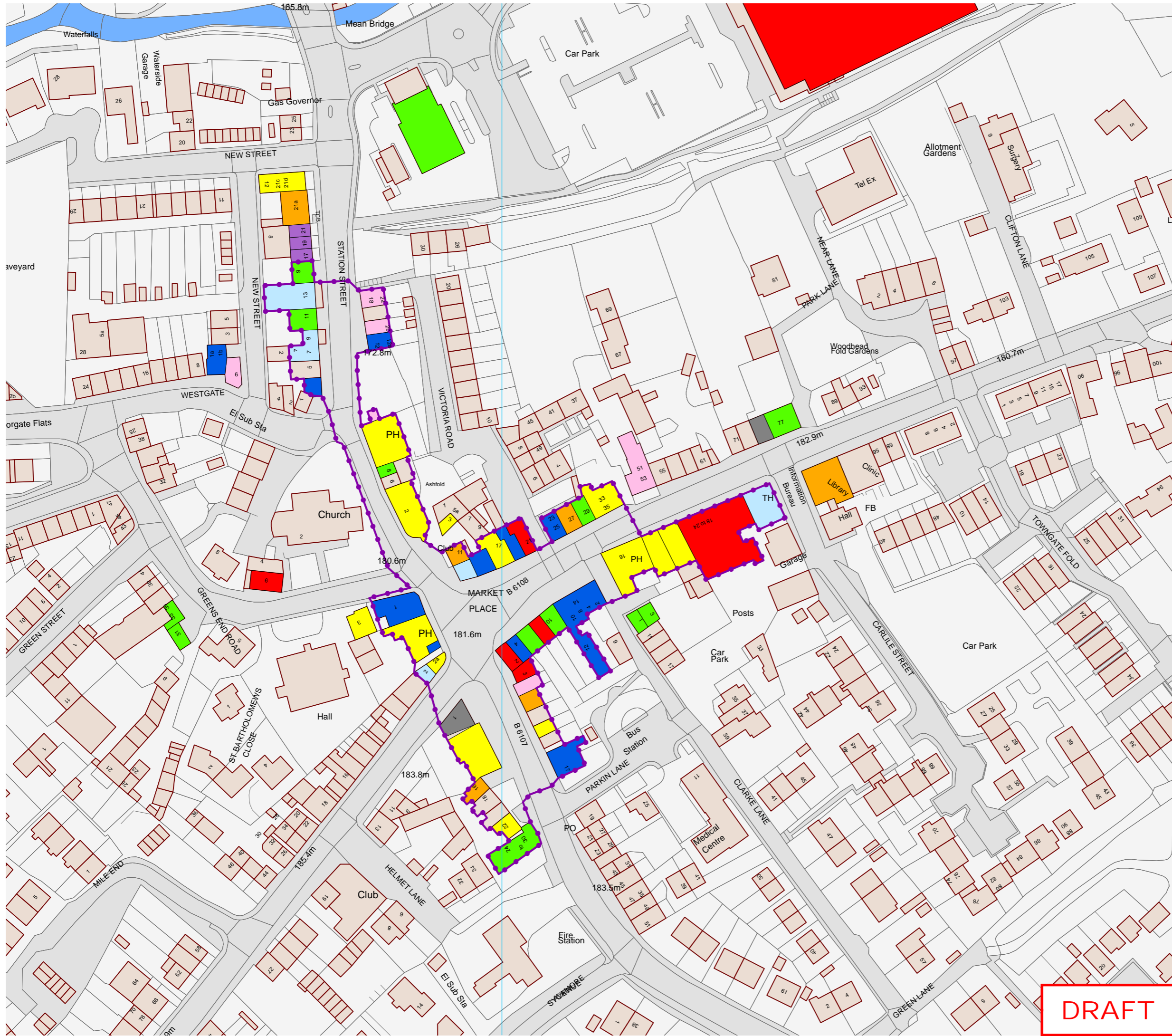


A079305 Kirklees Centre Maps.mxd

July 2014

5th Floor, Longcross Court, 47 Newport Road, Cardiff CF24 0AD
+44 (0) 29 2082 9200 +44 (0) 29 2045 5321
info@wyg.com www.wyg.com

Based upon Ordnance Survey data with the permission of Ordnance Survey on behalf of the Controller of Her Majesty's Stationery Office, © Crown copyright. WYG Environment Planning Transport Limited 2014. License no: AR 1000 17603
© WYG Environment Planning Transport Limited 2014. Registered in England Number: 3050297



DRAFT



creative minds safe hands

Kirklees Council

Shopping Centre Occupancy:
16th May 2014

Honley District
Centre

DC.04

Key

District Centre Boundary

Class Use:

- Convenience
- Comparison
- Retail Service
- Leisure Service
- Financial & Business Service
- Office
- Vacant
- Other
- Residential

Location Map



0 25 50 75m
Scale 1:1,250 @ A3
North

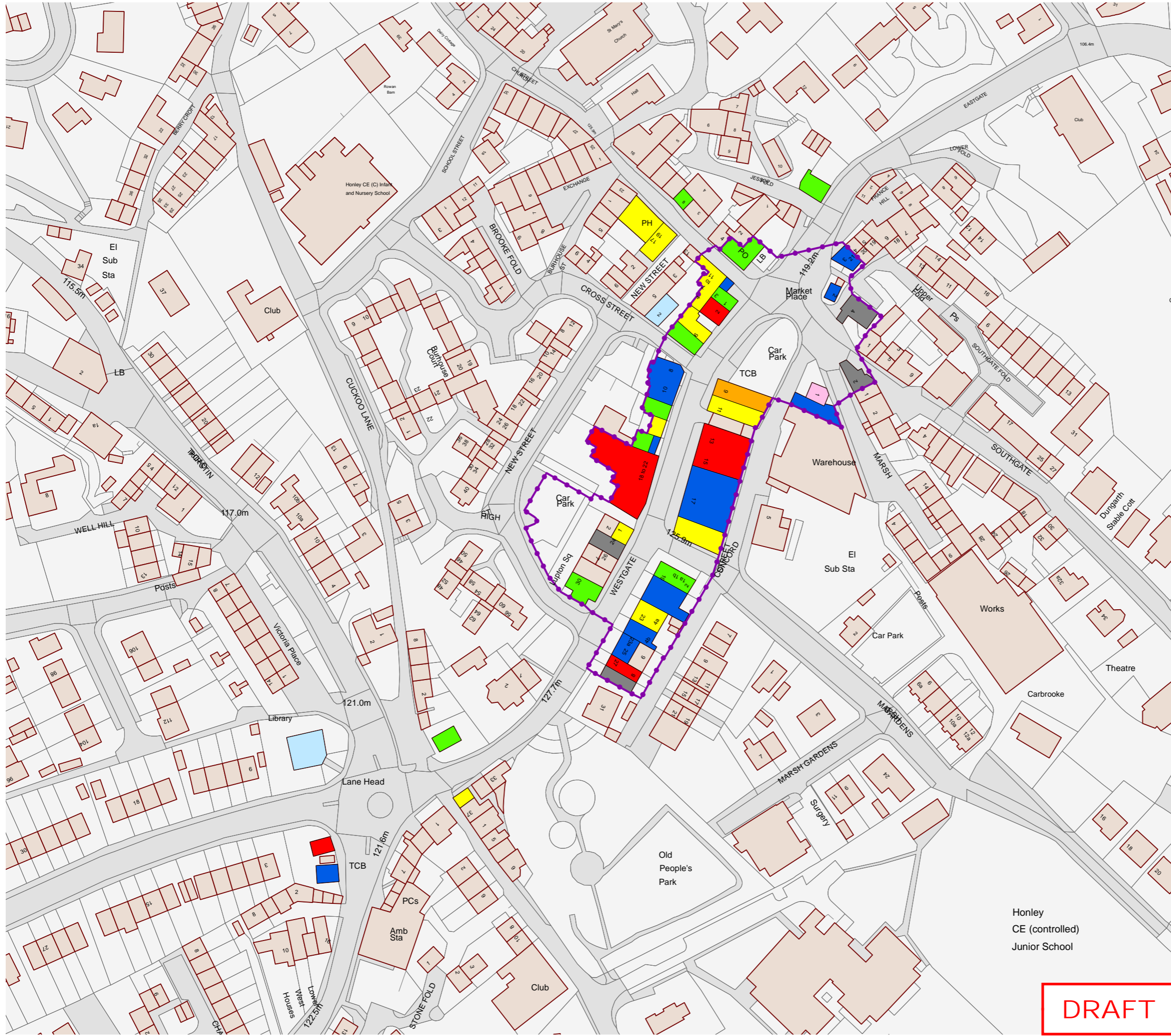
A079305 Kirklees Centre Maps.mxd

July 2014

5th Floor, Longcross Court, 47 Newport Road, Cardiff CF24 0AD
☎ +44 (0) 29 2082 9200 ☎ +44 (0) 29 2045 5321
✉ info@wyg.com 🌐 www.wyg.com

Based upon Ordnance Survey data with the permission of Ordnance Survey on behalf of the Controller of Her Majesty's Stationery Office, © Crown copyright. WYG Environment Planning Transport Limited 2014. License no: AR 1000 17603

© WYG Environment Planning Transport Limited 2014. Registered in England Number: 3050297



Honley
CE (controlled)
Junior School

DRAFT



creative minds safe hands

Kirklees Council

Shopping Centre Occupancy: 16th May 2014

Marsden District Centre DC.06

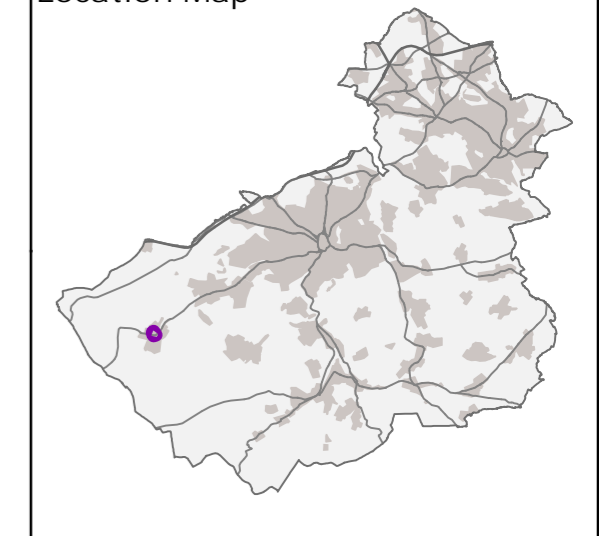
Key

District Centre Boundary

Class Use:

- Convenience
- Comparison
- Retail Service
- Leisure Service
- Financial & Business Service
- Office
- Vacant
- Other
- Residential

Location Map



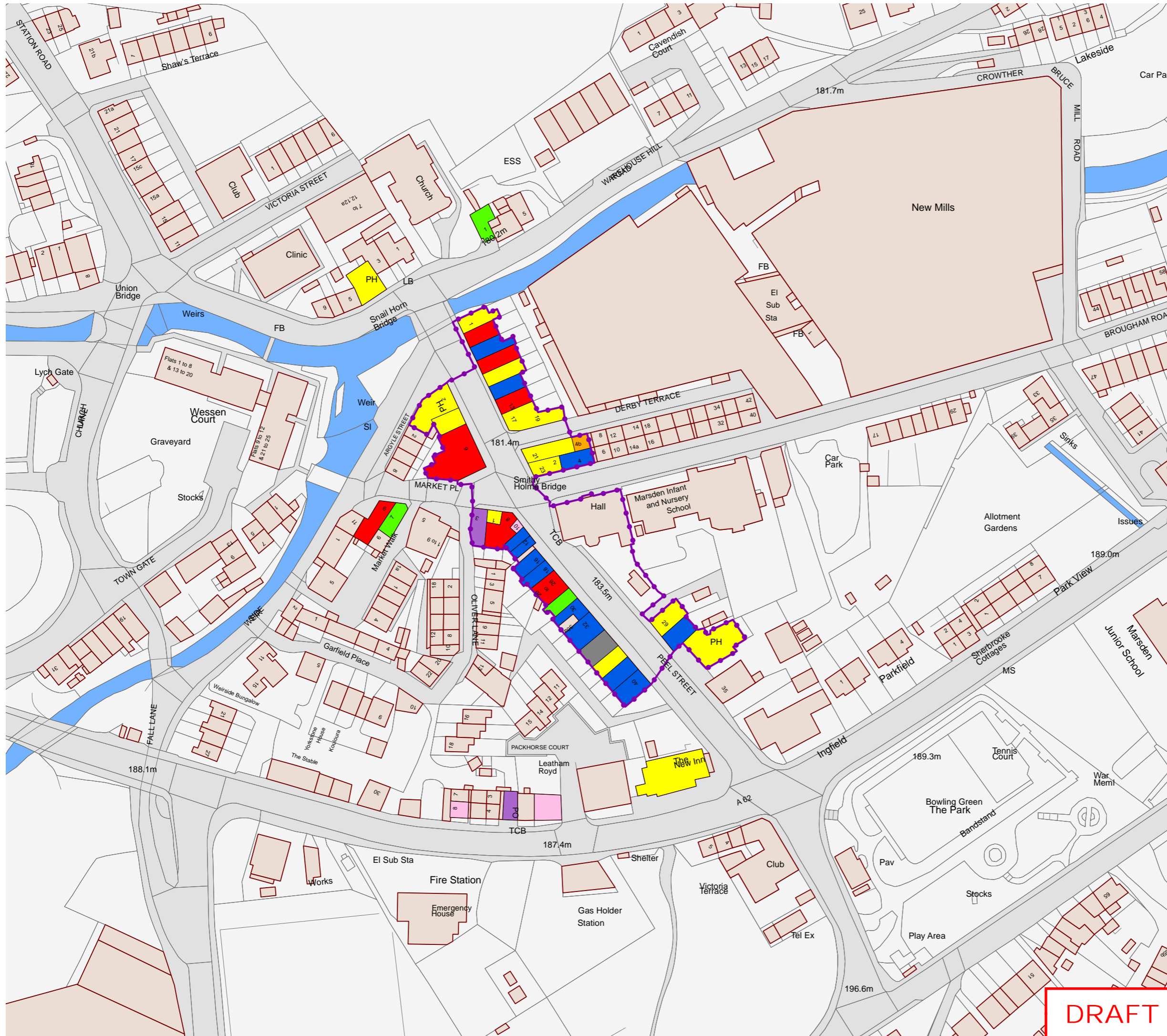
0 25 50 75m
Scale 1:1,250 @ A3

A079305 Kirklees Centre Maps.mxd July 2014

5th Floor, Longcross Court, 47 Newport Road, Cardiff CF24 0AD
+44 (0) 29 2082 9200 +44 (0) 29 2045 5321
info@wyg.com www.wyg.com

Based upon Ordnance Survey data with the permission of Ordnance Survey on behalf of the Controller of Her Majesty's Stationery Office, © Crown copyright. WYG Environment Planning Transport Limited 2014. License no: AR 1000 17603

© WYG Environment Planning Transport Limited 2014. Registered in England Number: 3050297



DRAFT



creative minds safe hands

Kirklees Council

Shopping Centre Occupancy:
30th May 2014

Skelmanthorpe
District Centre

DC.13

Key

District Centre Boundary

Class Use:

- Convenience
- Comparison
- Retail Service
- Leisure Service
- Financial & Business Service
- Office
- Vacant
- Other
- Residential

Location Map



0 25 50 75 100m
Scale 1:1,750 @ A3

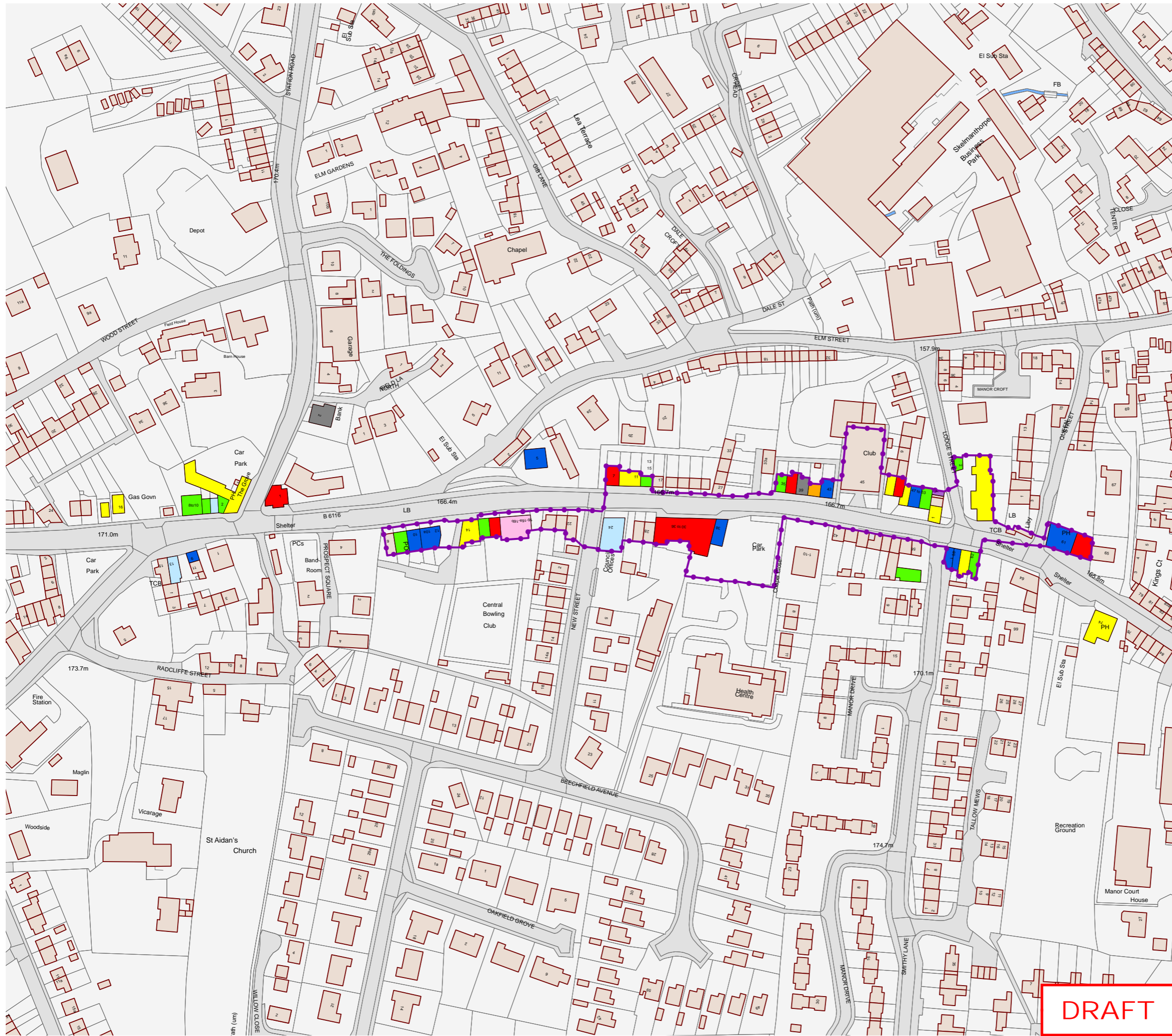


A079305 Kirklees Centre Maps.mxd

July 2014

5th Floor, Longcross Court, 47 Newport Road, Cardiff CF24 0AD
☎ +44 (0) 29 2082 9200 ☎ +44 (0) 29 2045 5321
✉ info@wyg.com 🌐 www.wyg.com

Based upon Ordnance Survey data with the permission of Ordnance Survey on behalf of the Controller of Her Majesty's Stationery Office, © Crown copyright. WYG Environment Planning Transport Limited 2014. License no: AR 1000 17603
© WYG Environment Planning Transport Limited 2014. Registered in England Number: 3050297



DRAFT



Kirklees Council

Shopping Centre Occupancy: 16th May 2014

Almondbury District DC.01 Centre

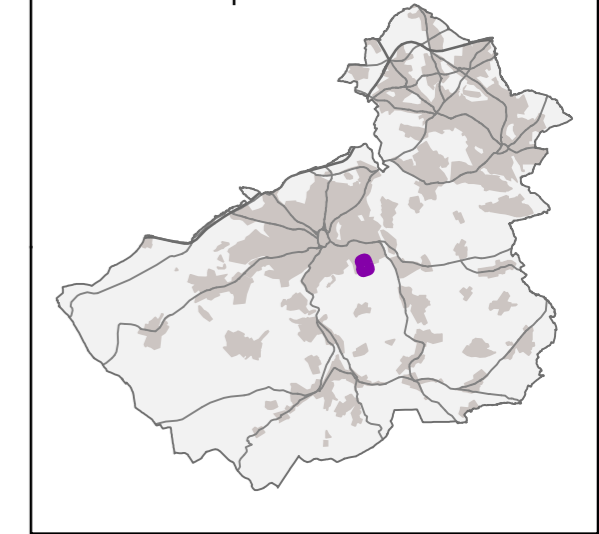
Key

District Centre Boundary

Class Use:

- Convenience
- Comparison
- Retail Service
- Leisure Service
- Financial & Business Service
- Office
- Vacant
- Other
- Residential

Location Map

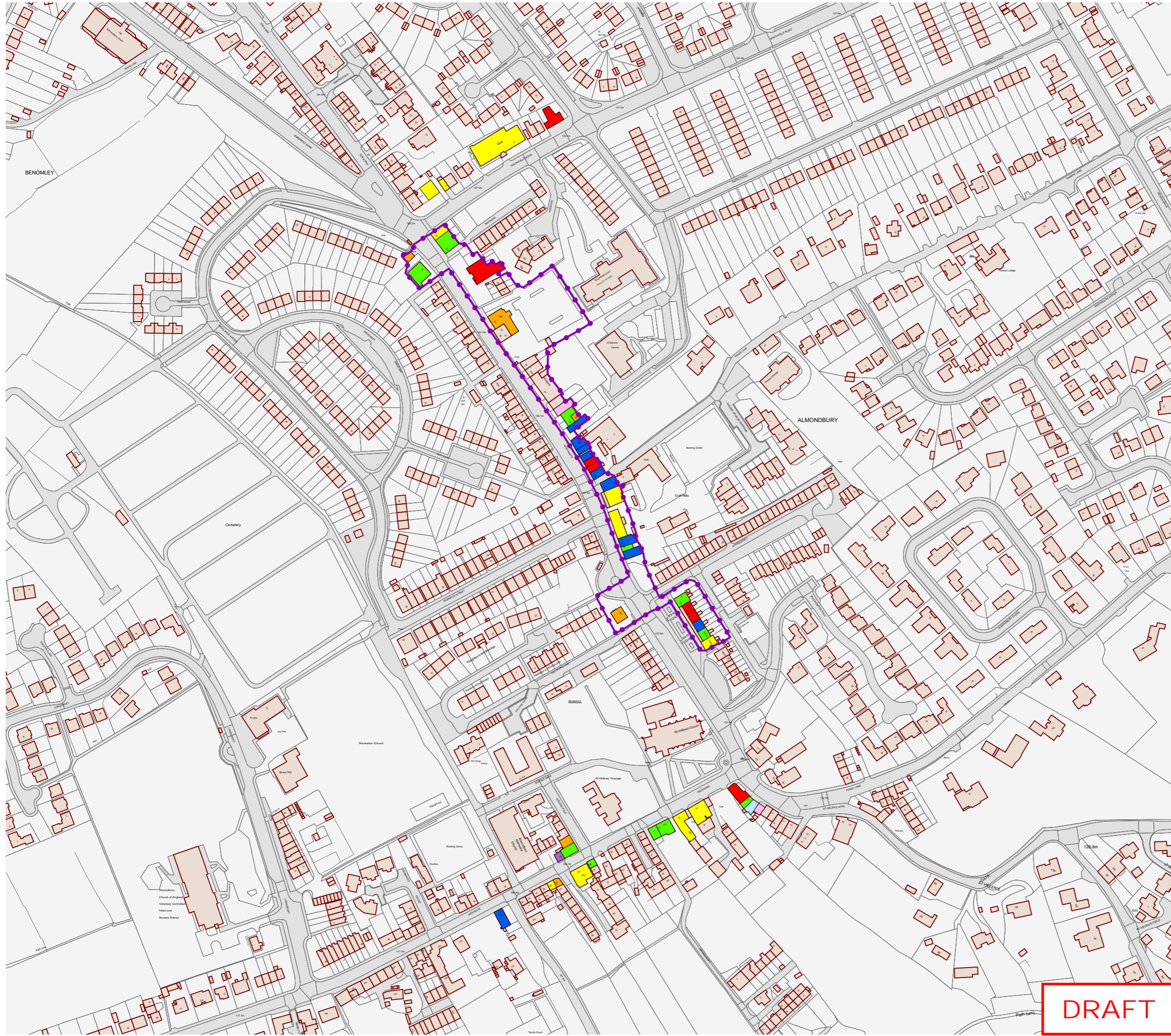


0 25 50 75 100 125 150m
Scale 1:2,500 @ A3

A079305 Kirklees Centre Maps.mxd July 2014

5th Floor, Longcross Court, 47 Newport Road, Cardiff CF24 0AD
☎ +44 (0) 29 2082 9200 ☎ +44 (0) 29 2045 5321
✉ info@wyg.com 🌐 www.wyg.com

Based upon Ordnance Survey data with the permission of Ordnance Survey on behalf of the Controller of Her Majesty's Stationery Office, © Crown copyright. WYG Environment Planning Transport Limited 2014. License no: AR 1000 17603
© WYG Environment Planning Transport Limited 2014. Registered in England Number: 3050297



DRAFT



creative minds safe hands

Kirklees Council

Shopping Centre Occupancy: 16th May 2014

Kirkburton District DC.05 Centre

Key

District Centre Boundary

Class Use:

- Convenience
- Comparison
- Retail Service
- Leisure Service
- Financial & Business Service
- Office
- Vacant
- Other
- Residential

Location Map



0 25 50 75 100m

Scale 1:2,000 @ A3

A079305 Kirklees Centre Maps.mxd

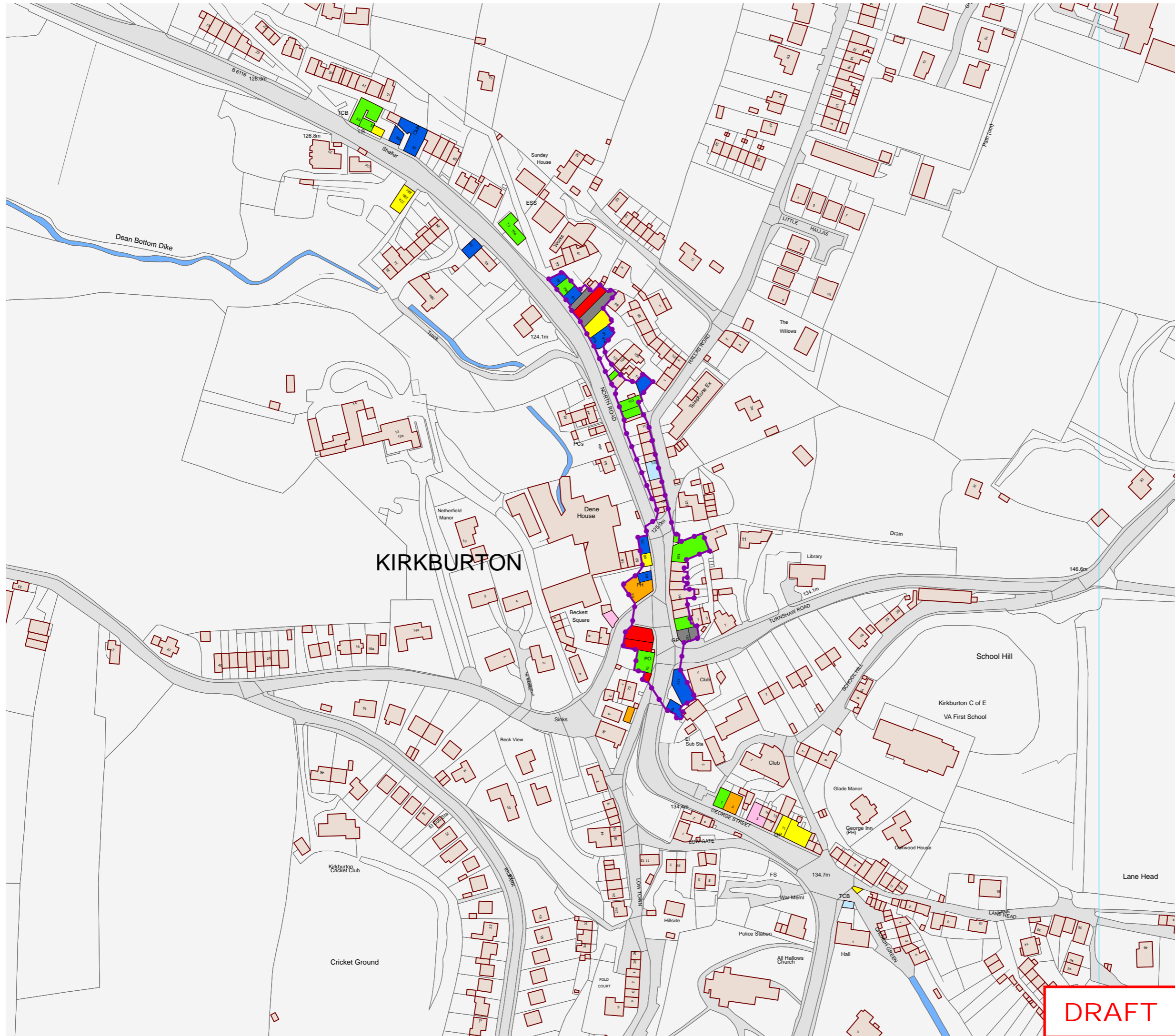


July 2014

5th Floor, Longcross Court, 47 Newport Road, Cardiff CF24 0AD
☎ +44 (0) 29 2082 9200 ☎ +44 (0) 29 2045 5321
✉ info@wyg.com 🌐 www.wyg.com

Based upon Ordnance Survey data with the permission of Ordnance Survey on behalf of the Controller of Her Majesty's Stationery Office, © Crown copyright. WYG Environment Planning Transport Limited 2014. License no: AR 1000 17603

© WYG Environment Planning Transport Limited 2014. Registered in England Number: 3050297



DRAFT



creative minds safe hands

Kirklees Council

Shopping Centre Occupancy: 30th May 2014

Denby Dale District DC.03 Centre

Key

District Centre Boundary

Class Use:

- Convenience
- Comparison
- Retail Service
- Leisure Service
- Financial & Business Service
- Office
- Vacant
- Other
- Residential

Location Map



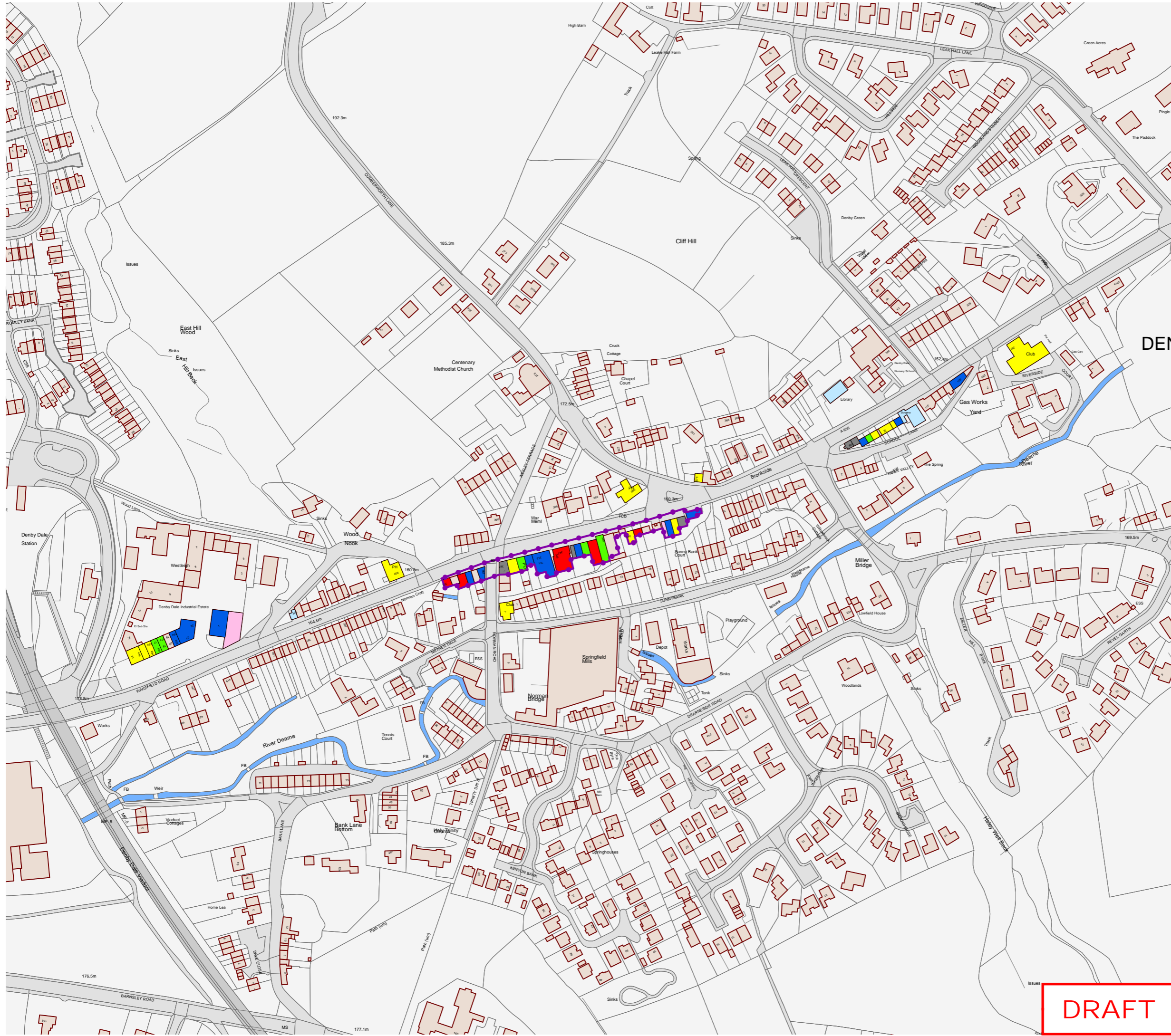
0 25 50 75 100 125 150m
Scale 1:2,500 @ A3

A079305 Kirklees Centre Maps.mxd

July 2014

5th Floor, Longcross Court, 47 Newport Road, Cardiff CF24 0AD
☎ +44 (0) 29 2082 9200 ☎ +44 (0) 29 2045 5321
✉ info@wyg.com 🌐 www.wyg.com

Based upon Ordnance Survey data with the permission of Ordnance Survey on behalf of the Controller of Her Majesty's Stationery Office, © Crown copyright. WYG Environment Planning Transport Limited 2014. License no: AR 1000 17603
© WYG Environment Planning Transport Limited 2014. Registered in England Number: 3050297



DRAFT