

Draft Local Plan

Rejected Site Options Report

November 2015



Tell us what you think about the draft Local Plan and its supporting information

This is the Kirklees Draft Local Plan Rejected Site Options Report, this document is available for comment during the consultation on the Draft Local Plan.

The draft local plan documents consist of:

- Draft Local Plan – Strategy and Policies
- Draft Local Plan – Allocations and Designations (and associated maps)

Documents setting out the outcomes of the green belt review (and maps) and the sustainability appraisal of policies and development site options are also available for consultation and comments can be made on them.

You can send your responses in a number of ways but we would encourage you to submit them online via the Kirklees consultation pages at:

kirklees.gov.uk/consultplanningpolicy

If you are on our consultation database, we will have notified you about the draft Local Plan consultation and registered you on our on-line consultation system. If you are not currently on our Local Plan database you will need to register with our on-line consultation system.

You can also send your comments by e-mail to: local.development@kirklees.gov.uk

By post to:

Planning Policy Group
PO Box B93
Civic Centre 3
Market Street
Huddersfield
HD1 2JR

Copies of the consultation documents and maps are available to view on our website at kirklees.gov.uk/planningpolicy, and in printed format at the following locations:

Huddersfield Customer Service Centre	Dewsbury Service Centre
Civic Centre 3	The Walsh Building
Market Street	Town Hall Way
Huddersfield	Dewsbury
HD1 2YZ	WF12 8EE

Please use one method of reply only to avoid duplication of representations. All comments must be received by **5pm on 21st December 2015**. Comments received after this date will not be considered to be duly made and may not be considered.

How will we use the information you give us?

Any comments received will be used help us to improve the way we develop our plans and policies. We will take the views and suggestions received through consultations into account when finalising our plans. The information may be used to seek your opinion on future plans and policies appropriate to your interests. Once your comments have been submitted they will be checked and added to the on-line consultation system where you will be able to see your comments and those that have been made by others. Your name and comments will be displayed publicly. Your comments may be disregarded if they are deemed to be disrespectful, offensive, break the law or link to inappropriate web-sites or contain marketing/sales information.

Data Protection Statement

The consultation process requires that you supply personal information about yourself. The purpose for collecting these details is to help us understand who is contributing to our consultation and so the Council can keep you informed of the next steps in the process. Personal information the council receives will be stored confidentially within a secure database and will be retained for up to 6 years. Personal information will not be retained longer than we need to and, once the retention period is over the council will ensure that records are either fully anonymised or are securely destroyed. We will not pass on personal details to any third party organisations. If you do not provide contact information the Council will not be able to keep you informed of progress and next steps on the local plan.

Next steps

Following the close of the consultation period, we will consider your comments, gather further evidence where required and redraft the local plan. We will then ask for your views on a publication version and ask whether the revised Local Plan meets the Government's tests of soundness. Once the Council is satisfied its plan is sound we will formally submit the local plan to the Government for inspection. At this point an examination in public will take place. Further to the examination in public, it is anticipated that the plan will be adopted in late 2017.

Contents

Introduction	1
Part One:	
Local Green Space Rejected Options	2
Local Wildlife Site Rejected Options	3
Removal from Urban Greenspace Rejected Options	4
Strategic Green Infrastructure Rejected Options	6
Urban Greenspace Rejected Options	7
Part Two:	
Employment Rejected Options	10
Gypsy and Traveller and Travelling Showpeople Rejected Options	15
Housing Rejected Options	18
Land at Storthes Hall (Major Development in Green Belt) Rejected Option	53
Minerals Extraction Site Rejected Option	54
Mixed Use Rejected Options	55
Safeguarded Land Rejected Options	57
Appendix A	58

Introduction

This report identifies the site options put forward for inclusion in the draft Local Plan that have been rejected. The decision about whether to reject each option is based on a cumulative judgement of technical assessments and consultee responses about each site.

The first part of the report includes summary tables of the following rejected options:

- Local green space, local wildlife sites, remove from urban green space, strategic green infrastructure, urban green space

The summary of these options include:

- draft Local Plan reference
- address
- area in hectares
- summary of the assessment outcome

The second part of the report includes summary tables of the rejected development options which are:

- Employment, gypsy and traveller and travelling showpeople, housing, major development in the green belt (land at Storthes Hall), minerals extraction site, mixed use, safeguarded land

The summary of these options include:

- draft Local Plan reference
- address
- settlement position (whether the site is within, on the edge or detached from an existing settlement)
- whether the site is within the green belt
- whether the site is greenfield or brownfield
- area in hectares
- site capacity (employment floorspace in square metres, housing capacity by number of dwellings)
- technical assessment and consultee responses (colour coding explanation in Appendix A)
- green belt assessment conclusions (taken from the green belt review report)
- other reasons for rejection

Further information about these assessments can be found at the end of the summary tables.

The content of this report will be made available for comment during the draft Local Plan consultation.

Kirklees Draft Local Plan: Local Green Space - Rejected Options

Ref	Address	Area (Ha)	Outcome
LocGS212	Clayton Fields Allotments & Land south of Clayton Dike, Clayton Fields, Edgerton	2.1	Part of the site includes Clayton Fields Allotments accepted as urban green space option UGS1105. Insufficient justification for greater protection than urban green space. Remainder of the site south of Clayton Dike extends into the Clayton Fields site which has the benefit of outline planning permission (2014/93014) for residential development comprising 41 new build houses granted on appeal on 11/09/2015.
LocGS212	Land at the junction of, Queen's Road and Murray Road, Edgerton	0.06	Small triangle of grass highway verge with several protected trees. Highway verge land is not a suitable asset for designation as Local Green Space.
LocGS213	Land adjacent Clayton Dike, Clayton Fields, Edgerton	1.15	The area extends into the Clayton Fields site which has the benefit of outline planning permission for residential development comprising 41 new build houses (application 2014/93014) granted on appeal 11/09/2015.
LocGS212	Land at, Queen's Road, Edgerton	0.05	Small triangle of grass highway verge with several protected trees Highway verge land is not a suitable asset for designation as Local Green Space.

Kirklees Draft Local Plan: Local Wildlife Site - Rejected Options

Ref	Address	Area (Ha)	Outcome
LWS94	Bradley Golf Course	0.89	Insufficient evidence at this stage to meet the Local Wildlife Site selection criteria.
LWS104	Boshaw Whams Reservoir, Hade Edge	5.91	Insufficient evidence at this stage to meet the Local Wildlife Site selection criteria.
LWS97	Oakcliff Hill Knoll, Denby Dale	2.14	Insufficient evidence at this stage to meet the Local Wildlife Site selection criteria.
LWS96	Mill Shaw Grove, Hepworth	1.21	Insufficient evidence at this stage to meet the Local Wildlife Site selection criteria.
LWS105	Merry Dale Clough, Slaithwaite	8.99	Insufficient evidence at this stage to meet the Local Wildlife Site selection criteria.
LWS103	Smith Wood/Jenkinson Wood, Stocksmoor	17.82	Insufficient evidence at this stage to meet the Local Wildlife Site selection criteria.
LWS101	Holme Styes Heathland, Holmfirth	2.3	Insufficient evidence at this stage to meet the Local Wildlife Site selection criteria.
LWS95	Clough House Lane Pond, Slaithwaite	0.75	Insufficient evidence at this stage to meet the Local Wildlife Site selection criteria.
LWS102	Dogley, Penistone Road, Kirkburton	2.32	Insufficient evidence at this stage to meet the Local Wildlife Site selection criteria.
LWS100	Blackmoorfoot Reservoir, Huddersfield	50.96	Insufficient evidence at this stage to meet the Local Wildlife Site selection criteria.
LWS98	Wither Wood, Denby Dale	7.88	Insufficient evidence at this stage to meet the Local Wildlife Site selection criteria.
LWS99	Woodsome Lees, Farnley Tyas	3.01	Insufficient evidence at this stage to meet the Local Wildlife Site selection criteria.

Kirklees Draft Local Plan: Removal from Urban Greenspace - Rejected Options

Ref	Address	Area (Ha)	Outcome
RUGS250	Land east of, 11A, Sunny Mead, Waterloo, Huddersfield,		Merits urban green space designation. Land used for horse grazing, performs an urban green space function.
RUGS210	49, Moorside, Clekcheaton		Merits urban green space designation as part of wider of natural/semi-natural greenspace which performs a strategic open space function.
RUGS249	3, Miller Hill, Denby Dale, Huddersfield,		Merits urban green space designation as part of wider natural/semi-natural greenspace corridor adjoining the River Dearne and identified within the Kirklees Wildlife Habitat Network.
RUGS249	Land adjacent 64, Brow Wood Road, Birstall, Batley,		Merits urban green space designation. Within the grounds of Batley Girls High School.
RUGS249	Land adjacent 1, Cow Gate, Longwood, Huddersfield,		Merits urban green space designation as part of the wider natural/semi-natural greenspace of Longwood quarry edge, identified within the Kirklees Wildlife Habitat Network.
RUGS249	Land rear of 13, Paris Road, Scholes, Holmfirth,		Merits urban green space designation as integral part of wider natural/semi-natural greenspace.
RUGS210	Land adjacent Ashenhurst Student Accommodation, Athene Drive, Huddersfield		Merits urban green space designation as part of wider natural/semi-natural greenspace covering Ashenburst Plantation and Oaken Bank Plantation, identified within the Kirklees Wildlife Habitat Network.
RUGS210	Land rear of Springfield Mills, Springfield Lane, Kirkburton		Merits urban green space designation as well established natural/semi-natural greenspace, contiguous with adjoining protected trees and identified within the Kirklees Wildlife Habitat Network.
RUGS249	Land east of, 1 Clough Hey, Manchester Road, Marsden, Huddersfield,		Merits urban green space designation. Predominantly open land with number of mature trees, performs an urban green space function in relation to adjacent woodland and is identified as part of the Kirklees Wildlife Habitat Network.
RUGS250	Land rear of, 778, Halifax Road, Hightown, Liversedge,		Merits urban green space designation as part of wider of natural/semi-natural greenspace which performs a strategic open space function.
RUGS210	Land rear of Armitages Garden Centre, Birchencliffe Hill Road, Birchencliffe		Merits urban green space designation as area of woodland, used for informal recreation and identified within the Kirklees Wildlife Habitat Network.
RUGS250	Land adjacent, Meltham Dike, Meltham, Holmfirth,		Merits urban green space designation as part of the natural/semi-natural corridor adjacent Meltham Dike, identified within the Kirklees Wildlife Habitat Network.
RUGS250	Land rear of, The Slip Inn, Longwood Gate, Longwood, Huddersfield,		Merits urban green space designation as part of larger area of woodland, including protected trees, and identified within the Kirklees Wildlife Habitat Network.
RUGS249	Land rear of, 2 & 4, Warwick Mount, Batley		Merits urban green space designation as part of wider natural/semi-natural greenspace.
RUGS249	Land adjacent 509, New Mill Road, Brockholes, Holmfirth		Merits urban green space designation as part of Scar Wood comprising protected trees and identified within the Kirklees Wildlife Habitat Network.
RUGS251	Land east of 30 Cuckstool Road, Denby Dale, Huddersfield	0.05	Merits urban green space designation as part of wider natural/semi-natural greenspace.

Kirklees Draft Local Plan: Removal from Urban Greenspace - Rejected Options

Ref	Address	Area (Ha)	Outcome
RUGS210	Heckmondwike Bowling Club, Green Avenue, Heckmondwike		Merits urban green space designation as part of bowling club, closely associated with existing bowling greens.
RUGS249	Land rear of, 1-27, Slant Gate, Linthwaite, Huddersfield,		Merits urban green space designation as part of wider natural/semi-natural greenspace identified within the Kirklees Wildlife Habitat Network.

Kirklees Draft Local Plan: Strategic Green Infrastructure - Rejected Options

Ref	Address	Area (Ha)	Outcome
SGI2109	Land to west of, Penistone Road, Fenay Bridge	12.82	Site not justified for recreation/leisure use

Kirklees Draft Local Plan: Urban Greenspace - Rejected Options

Ref	Address	Area (Ha)	Outcome
UGS1980	Land at the junction of Newsome Road/Hart Street, Newsome	0.66	Site includes two mill tanks and area of former allotments now unused. Insufficient justification for designation of whole site as urban green space.
UGS1508	Taylor Hill Road Allotments, Newsome	1.53	Insufficient justification for designation of whole area as urban green space. Area of allotments is below the site limit of 0.4 hectares and therefore too small to designate.
UGS1143	Former Allotments, Bracken Hall Road, Sheepridge	0.52	Disused allotment site no longer required. Now informal natural/semi-natural amenity space. Provision of natural/semi-natural greenspace in the ward is above the standard. Insufficient justification for designation as urban green space.
UGS2000	Land at Leak Hall Lane, Denby Dale	3.44	Large area of natural/semi-natural greenspace. Insufficient justification for designation as urban green space in an area where the needs for this type of open space are already being met.
UGS849	Fanny Moor Lane Open Space, Lowerhouses	0.63	Accepted as add land to the green belt option AGB2074.
UGS1999	Land at Bankfield Park Avenue, Taylor Hill, Huddersfield	1.77	Large area of natural/semi-natural greenspace comprising mainly rough grassland with small treed areas. Insufficient justification for designation as urban green space in an area where the needs for this type of open space are already being met.
UGS871	Land west of Broad Oak, Linthwaite	3.32	Part of hillside but is no different in character to adjoining unallocated land. Insufficient justification for designation as urban green space.
UGS905	Former Carters Playing Fields, New Mill Road, Brockholes	1.52	Former playing fields, lapsed and disused for a number of years. No reasonable prospect of this site coming forward to deliver playing pitch capacity to meet local needs.
UGS2011	Tenter Hill, Tenter Hill Road, New Mill	12.62	School playing fields and land off Stoney Bank Lane are accepted as urban green space options UGS888 and UGS889. Site includes accepted housing options H729 and H555 with part having planning permission for the erection of 29 dwellings (application 2013/93193) now started. Insufficient justification for the designation of the whole area as urban green space.
UGS2010	Land at Bank End Lane, Dalton	1.12	Site has the benefit of outline planning permission for residential development (application 2014/90160).
UGS2145	Land adjacent Healey Lane Junior, Infant & Nursery School, Healey	0.51	Former education site no longer in use. Insufficient justification for designation as urban green space.
UGS2004	Land at Dunford Road, Holmfirth	0.8	Embankment with some protected trees along Dunford Road frontage and across the site. Insufficient justification for designation as urban green space. Site more appropriately identified as part of the Kirklees Wildlife Habitat Network.
UGS2007	Land at Riley Lane, Kirkburton	0.73	Private garden and curtilage not suitable for designation as urban green space.
UGS913	Land at Barnsley Road, Flockton	0.74	Insufficient justification for designation of land used for horse grazing as urban green space. Remainder of site comprising protected trees is below the size limit of 0.4 hectares and therefore too small for designation as urban green space.

Kirklees Draft Local Plan: Urban Greenspace - Rejected Options

Ref	Address	Area (Ha)	Outcome
UGS1305	Land west of Binn Road, Marsden	0.44	Majority of the site is in use as private gardens, remainder is overgrown and unused. Insufficient justification for designation as urban green space.
UGS2001	Land adjacent River Dearne, Off Wakefield Road, Denby Dale	0.42	Site includes private gardens not suitable for urban green space designation. Remainder of site is below the size limit of 0.4 hectares and therefore too small for designation as urban green space.
UGS2119	Highfields Community Centre, Edgerton	1.15	Site is occupied by Highfields Community Centre building and associated car parking and does not fulfil an urban green space function.
UGS1981	Russell House Children's Hospice, Huddersfield	3.11	Site now developed as children's hospice and no longer performs an urban green space function.
UGS2006	Land at Turnshaw Road, Kirkburton	2.8	Insufficient justification to designate site as urban green space.
UGS1735	Land off Hood Street/Lady House Lane, Berry Brow	0.84	Intended as site for replacement pitch for loss of associated with adjoining with housing option H1734. The housing option is rejected and therefore consideration of this site as urban greenspace is no longer relevant.
UGS2009	Land at Holme Avenue, Dalton	0.65	Site has the benefit of outline planning permission for residential development (application 2014/92369).
	Land at Back Lane, Upper Denby	0.33	Site is below the size limit of 0.4 hectares and is therefore too small for designation as urban green space.
	Land rear of Whitacre Street, Deighton		Site is below the size limit of 0.4 hectares and is therefore too small for designation as urban green space.
UGS1294	Land at the junction of Craven Road/Mavis Street, Scout Hill	0.45	Site has planning permission for erection of sports centre (application 2013/92649).
UGS2084	Clayton Fields, Edgerton	3.26	The site has the benefit of outline planning permission for residential development comprising 41 new build houses (application 2014/93014) granted on appeal 11/09/2015.
UGS1820	Birkenshaw Park & St Paul & St Luke Church, Birkenshaw	4.86	Birkenshaw Park and St Paul & St Luke Church accepted as urban green space options UGS1045 and UGS1804. Change made on policies map to exclude house and curtilage from boundary. Insufficient justification for designation of whole site as urban green space.
UGS2157	Former Hartshead Moor Junior School, Hartshead Moor	1.62	Education site no longer required. Insufficient justification for designation as urban green space.
UGS1822	St Patrick's Sports Club & Smithies Moor, Birstall	7.72	Accepted housing option H138 on this site requires replacement playing pitch provision.
UGS1934	St Patrick's Sports Club, Mill Street, Birstall	1.87	Accepted housing option H138 on this site requires replacement playing pitch provision.
UGS1241	Open Land, Weatherhill Crescent, Lindley	2.14	Insufficient justification for designation as urban green space.
UGS1071	Former RM Grylls Middle School, Second Avenue, Hightown	2.13	Education site no longer required. Insufficient justification for designation as urban green space.
UGS981	Former Soothill Cricket Club, Grace Leather Lane, Batley	1.26	Site has the benefit of full planning permission for 34 dwellings and 4 apartments (application 2014/90037) granted 08/10/2014. 2015 development.

Kirklees Draft Local Plan: Urban Greenspace - Rejected Options

Ref	Address	Area (Ha)	Outcome
UGS2153	Land adjacent The Coombs, Hall Lane, Thornhill	0.52	Site not required. No scarcity value. Insufficient justification for designation as urban green space.
UGS1026	Car Park, Thornhill Street, Savile Town	1.33	Existing car park not suitable for designation as urban green space.
UGS2120	Land at junction of Queens Road/Murray Road, Edgerton	0.06	Small triangle of grass highway verge with several protected trees. Site is below the size limit of 0.4 hectares and therefore too small for designation as urban green space.
UGS2147	Cleckheaton Bowling Club, Park View, Cleckheaton	0.67	Bowling club site no longer in use. Site has resolution to grant full planning permission for the erection of 23 dwellings subject to a Section 106 agreement (application 2015/90022).
UGS2005	Land at Burton Acres Lane, Highburton	4.13	Insufficient justification for designation as urban green space.
UGS1977	Southfield Road Open Space, Almondbury	0.43	Area of trees is below the size limit for designation. Remainder of site includes a number of garages and does not perform an urban green space function. Insufficient justification for designation as urban green space.
UGS2123	Highfields Community Orchard, Wentworth Street, Edgerton	0.1	Community orchard. Site is below the size limit of 0.4 hectares and therefore too small for designation as urban green space. Accepted as Local Green Space Option LocGS2124.
UGS2122	Clayton Fields Allotments & Land south of Clayton Dike, Edgerton	2.1	Part of the site includes Clayton Fields Allotments assessed as high value and accepted as urban green space option UGS1105. Remainder of the site south of Clayton Dike extends into the Clayton Fields site which has the benefit of outline planning permission for residential development comprising 41 new build houses (application 2014/93014) granted on appeal on 11/09/2015.
UGS2121	Land at Queens Road, Edgerton	0.05	Small triangle of grass highway verge with several protected trees. Site is below the size limit of 0.4 hectares and therefore too small for designation as urban green space.
UGS1998	Land at Hollin Hall Lane, Golcar	0.59	Insufficient justification for designation as urban green space.
UGS855	Kirkroyds Lane Allotments, New Mill	0.13	Allotments. Site is below the site limit of 0.4 hectares and therefore too small for designation as urban green space.
UGS1277	land north of Lancaster Lane, Brockholes	0.4	Insufficient justification for designation as urban green space.
UGS2334	Meltham Moor Primary School, Meltham		School building not suitable for designation as urban green space.
UGS873	Linthwaite Hall WMC Bowling Club, Linfit Lane, Linthwaite	1.14	Bowling green is below the size limit of 0.4 hectares for designation as urban green space. Insufficient justification for designation of remainder of site.

Kirklees Draft Local Plan - Rejected Sites: Employment

Site ID	Address	Settlement Position	Green belt site	Greenfield /Brownfield	Gross Area (Ha)	Housing Capacity	Employment Floorspace	Public Health	Transport	Education	Outcome of technical assessments										Other reason for rejection (see footnote for details)		
											Other constraints	Flood/drainage	Env Protection	Biodiversity	Historic Env	Open space	Green belt	Green belt edge	Green belt edge ID				
Batley and Spen		Batley East																					
E1988	Land Adjacent, Bradford Road, Batley	W	G	0.5	0	1855																	A
E1992	Land to the north and south of, 237, Soothill Lane, Soothill	E	Y	G	36	0	127120												BE10, BE11, BE12				
E2135	Land south of, Grange Road Industrial Estate, Off Bromley Road, Hanging Heaton	E	Y	G	19	0	66815												BE14, BE13, DE3, DE4				
Batley and Spen		Batley West																					
E1828	Land off, Carlinghow Lane, Batley	E	Y	G	24	0	84840												BW1				
E1874	Land West, 46-99, Mayman Lane, Batley	W	B	1.3	0	4445																	D
Batley and Spen		Birstall and Birkenshaw																					
E1839	Land off, Moorlands Road, Birkenshaw	W	G	1.4	0	4130																	
E1851	Land west of, Muffit Lane, Gomersal	D	Y	G	5.3	0	18620																
E1867	Land to the east of, Bluehills Farm, Whitehall Road West, Birkenshaw	E	Y	G	3.3	0	11550												B/EB13				AE
E1872	Centre 27, Gelderd Rd, Birstall	W	G	1.7	0	5530																	
E1875	Land East of , 26 - 42, Smithies Moor Lane , Birstall	W	G	7.7	0	26985																	A
E1893	Land to the north of, 16-32, Dark Lane, Birstall	W	PG	7.7	0	14035																	A
E1986	Centre 27 Business Park, Woodhead Road, Birstall	W	PB	4.4	0	3640																	A
E1987	Smithies Mill Industrial Estate, Bradford Road, Birstall, Batley	W	B	0.4	0	1435																	
Batley and Spen		Cleckheaton																					
E1707	Land north of, 2 - 32, Exchange Street, Cleckheaton	W	G	1.9	0	0																	
E1825	Industrial premises, Westgate, Cleckheaton	W	PB	0.7	0	0																	S
E1840	Land north of, Mill Lane, Hunsworth	E	Y	G	2.3	0	80500												CK12				
E1858	Land to the south of, Egypt Farm, Cliff Lane, Cleckheaton	D	Y	G	3.7	0	12775																

Kirklees Draft Local Plan - Rejected Sites: Employment

Site ID	Address	Settlement Position	Green belt site	Greenfield /Brownfield	Gross Area (Ha)	Housing Capacity	Employment Floorspace	Outcome of technical assessments											Green belt edge ID	Other reason for rejection (see footnote for details)
								Public Health	Transport	Education	Other constraints	Flood/drainage	Env Protection	Biodiversity	Historic Env	Open space	Green belt	Green belt edge		
Batley and Spen		Cleckheaton																		
E1861	Land north of, Halifax Road, Moorbottom	W	G	3.3	0	11375														
E1862	Land north of, Halifax Road, Moorbottom	W	G	4	0	13895														
E1883	Plot B, Junction 26, Bradford Road, Cleckheaton	W	PB	8.4	0	0											D			
E1984	Albion Works and Northgate Mills, Northgate, Cleckheaton	W	B	1.4	0	4830											A			
E1997	Land at, Riverside Drive, Cleckheaton,	W	B	3.6	0	12530											D			
Batley and Spen		Heckmondwike																		
E1859	Land east of, Boundary Street, Heckmondwike	W	B	1.6	0	0											A			
E1882	Land east and south east of, 4, Spen Vale Street , Heckmondwike	W	G	6.1	0	10815														
E1993	Former Spenborough Waste Water Treatment Works, Smithies Lane, Heckmondwike	E	Y	B	14	0											HK6			
Batley and Spen		Liversedge & Gomersal																		
E1834	Cooper Bridge, Leeds Road (A62), Mirfield	E	Y	G	38	0											CB1			
E1850	Land south / west, 11 to 26, Monks Ings Avenue, Birstall	E	Y	G	7.1	0											BS2			
E1860	Primrose Hill Farm, Primrose Lane, Cleckheaton	E	Y	PG	9.2	0											CK4, LV7			
E2102	Taylor Hall Farm, Little Taylor Hall Lane, Roberttown	E	Y	G	11	0											MF16, RT3, RT4, RT5			
Dewsbury and Mirfield		Dewsbury East																		
E1877	Land East of , Syke Ing Mills, Syke Lane , Earlsheaton	W	G	1.3	0	0														
E1878	Shaw Cross Business Park, Flagship Square, Dewsbury	W	G	25	0	0														
Dewsbury and Mirfield		Dewsbury South																		
E1857	Land north of, Cardwell Terrace, Savile Town, Dewsbury	W	G	1.0	0	0														
E1897	Land north of , 9, Cardwell Terrace, Saville Town	W	G	1.0	0	0														

Kirklees Draft Local Plan - Rejected Sites: Employment

Site ID	Address	Settlement Position	Green belt site	Greenfield / Brownfield	Gross Area (Ha)	Housing Capacity	Employment Floorspace	Outcome of technical assessments											Green belt edge ID	Other reason for rejection (see footnote for details)
								Public Health	Transport	Education	Other constraints	Flood/drainage	Env Protection	Biodiversity	Historic Env	Open space	Green belt	Green belt edge		
Dewsbury and Mirfield Dewsbury South																				
E1990	Land off, Forge Lane, Thornhill Lees	W	B	1.6	0	5040												D		
Dewsbury and Mirfield Dewsbury West																				
E1838	Land South West , Calderbank Mills, Calderbank Road , Dewsbury	W	G	0.7	0	0														
E1896	Rohm & Has (UK) Ltd, Heckmondwike Road, Dewsbury Moor	W	G	2.9	0	0														
E1989	Land north of, Calder Bank Road, Dewsbury	W	PG	2.8	0	6230											A			
Dewsbury and Mirfield Mirfield																				
E1884	Land NE & SW, 50 - 60a, Slipper Lane, Mirfield	W	G	14	0	0											A			
Huddersfield Ashbrow																				
E1886	Bradley Road Business Park , Old Lane / Bradley Road	W	PB	12	0	19005											A			
Huddersfield Crosland Moor & Netherton																				
E1843	Land north of , Blackmoorfoot Road, Crosland Hill	W	PB	29	0	88550											A			
Huddersfield Lindley																				
E1853	Land east of, Whether Hill Road, Lindley	W	G	1.4	0	4865											A			
E1854	Land north of, Lindley Moor Road, Lindley	E	Y	G	1.8	0	6405									L3				
E1889	Allocation B8.1, Crosland Road , Lindley	W	G	35	0	122500											A			
Kirklees Rural Colne Valley																				
E1848	Land west of, Gillroyd Lane, Linthwaite	E	Y	G	3.1	0	0											LN6, LN7, LN8		
E1849	Bank Bottom Mills, Mount Road, Marsden	W	PB	4.6	0	0														
E1852	Land to the west of, Dirker Bank Road, Marsden	W	G	0.5	0	0														
E1870	Land to the South West of, Victoria Terrace, Manchester Road, Marsden	W	PB	1.1	0	0														
Kirklees Rural Denby Dale																				

Kirklees Draft Local Plan - Rejected Sites: Employment

Site ID	Address	Settlement Position	Green belt site	Greenfield / Brownfield	Gross Area (Ha)	Housing Capacity	Employment Floorspace	Outcome of technical assessments											Green belt edge ID	Other reason for rejection (see footnote for details)
								Public Health	Transport	Education	Other constraints	Flood/drainage	Env Protection	Biodiversity	Historic Env	Open space	Green belt	Green belt edge		
Kirklees Rural Denby Dale																				
E1748	Land to the north of, Wakefield Road, Clayton West	E	Y	G	11	0	0											CWS12		
E1830	Land north east of, Park Mill House, Kiln Lane, Clayton West	E	Y	G	32	0	0											CWS11		
E1833	Land north east of, Park Mill House, Kiln Lane, Clayton West	E	Y	G	20	0	0										CWS10, CWS11			
E1846	Land north of, 83 - 95, Huddersfield Road, Skelmanthorpe	E	Y	G	3.2	0	0											SK15		
E1847	Land South of, Cliffe Street, Clayton West	E	Y	G	1.6	0	0											CWS7, CWS8		
E1894	Colliers Way, Clayton West	W		B	3.9	0	0													
E2311	Land adjacent, Wakefield Road, Clayton West, Huddersfield	E	Y		6.3	0	0											CWS11	A	
Kirklees Rural Golcar																				
E1887	Land to the east of, Stafford Mills , Bankhouse Lane, Milnsbridge	W		G	1.6	0	0													
E1888	Britannia Road , Milnsbridge	W		G	0.7	0	0													
Kirklees Rural Holme Valley North																				
E1824	Land to North east of , Bent Ley Industrial Estate, Bent Ley Road, Meltham	E	Y	G	0.7	0	2485											ME9		
E1826	Bent Ley Farm, Bent Ley Road, Meltham	E	Y	G	5.5	0	9240											ME9		
E1855	The north of, POL, Huddersfield Road, Meltham	W		G	1.4	0	4130													
E1856	Land east of, Dathan Tool & Co Ltd, Mean Lane, Meltham	W		G	0.4	0	1400												A	
E1865	Land to the east of, Woodhouse Road, Brockholes, Honley	W		G	10	0	24150												A	
E1895	Land north of, Spinksmire Mill, Huddersfield Road, Meltham	W		G	0.5	0	1785												A	
E1996	Land south of, Helme Lane, Meltham	W		G	5.5	0	19250													
Kirklees Rural Holme Valley South																				
E1844	Lane north of, Dobb Lane, Hinchliffe Mill	W		G	1.1	0	0													

Kirklees Draft Local Plan - Rejected Sites: Employment

Site ID	Address	Green belt site Settlement Position	Greenfield /Brownfield	Gross Area (Ha)	Housing Capacity	Employment Floorspace	Public Health	Transport	Education	Outcome of technical assessments										Green belt edge ID	Other reason for rejection (see footnote for details)				
										Other constraints	Flood/drainage	Env Protection	Biodiversity	Historic Env	Open space	Green belt	Green belt edge								
Kirklees Rural		Holme Valley South																							
E1891	Land to the east of, Huddersfield Road, Huddersfield	W	B	1.1	0	3780																			
Kirklees Rural		Kirkburton																							
E1823	Land to the north of, Barnsley Road, Shepley	D	Y	B	0.7	0	2485																		
E1827	Land Between, Wakefield Road and Liley Lane, Grange Moor	E	Y	PG	12	0	41825																		GM2
E1842	Land to the south of, Barnsley Road, Flockton	E	Y	G	0.5	0	1610																		FL2
E1892	Land to the west of, Abbey Road North, Shelley	W		PG	2.3	0	7970																		A

Kirklees Draft Local Plan - Rejected Sites: Gypsy and Traveller Site

Site ID	Address	Settlement Position	Green belt site	Greenfield /Brownfield	Gross Area (Ha)	Housing Capacity	Outcome of technical assessments											Green belt edge ID	Other reason for rejection (see footnote for details)
							Employment Floorspace	Public Health	Transport	Education	Other constraints	Flood/drainage	Env Protection	Biodiversity	Historic Env	Open space	Green belt		
Batley and Spen		Batley West																	
GTTS2043	Land to the south of, Laurel Drive, Batley	W	G		0.8	0													
Batley and Spen		Birstall and Birkenshaw																	
GTTS1953	land to the north of, Nab Lane, Birstall	E	Y	G	2.8	0											BS10		
GTTS2044	Land to the south of, Raikes Lane, Birstall	W		G	0.9	0													
GTTS2045	Tong Moor, Thorndene Way,	W		G	4	0													
GTTS2046	Station Lane,	W		G	2.2	0													
Batley and Spen		Heckmondwike																	
GTTS2052	Nunroyd, Dale Lane	W		G	1.3	0													
GTTS2053	Land north of, James Street, Liversedge	W		G	0.6	0													
Batley and Spen		Liversedge & Gomersal																	
GTTS1959	Land to the east of, Windy Bank Lane, Hightown	E	Y	G	1.3	0											HT7	A	
GTTS2056	Land north of, Pollard Avenue, Gomersal	W		G	0.5	0													
GTTS2057	Land south east of, Ridings Road, Earlsheaton	D	Y	G	0.5	0											No		
GTTS2058	Land to the east of, Lynfield Drive, Hightown	W		G	0.5	0													
Dewsbury and Mirfield		Dewsbury East																	
GTTS2039	Lorry Park, Sands Lane, Dewsbury	W		B	0.2	0													
Dewsbury and Mirfield		Dewsbury South																	
GTTS1955	Land north of, Ravensthorpe Road, Thornhill Lees	W		G	1.2	0													
GTTS1956	Land north of, Lees Hall Road, Thornhill Lees	W		G	2.1	0												A	
Dewsbury and Mirfield		Dewsbury West																	
GTTS1954	Land east of, Park Road, Ravensthorpe	E	Y	G	0.9	0											DW7		
Dewsbury and Mirfield		Mirfield																	
GTTS2059	Land to the south of, Woodend Road, Lower Hopton	D	Y	G	2.4	0													

Kirklees Draft Local Plan - Rejected Sites: Gypsy and Traveller Site

Site ID	Address	Settlement Position	Green belt site	Greenfield / Brownfield	Gross Area (Ha)	Housing Capacity	Employment Floorspace	Public Health	Transport	Education	Other constraints	Flood/drainage	Env Protection	Biodiversity	Historic Env	Open space	Green belt	Green belt edge	Green belt edge ID	Other reason for rejection (see footnote for details)
Dewsbury and Mirfield		Mirfield																		
GTTS2060	Land to the south-west, Hagg Lane, Mirfield	D	Y	B	1.4	0													No	
GTTS2061	Land to south of, Woodsome Drive, Mirfield	W		G	1.3	0														A
Huddersfield		Ashbrow																		
GTTS1960	Land to the south of, Lower Quarry Road, Bradley	D	Y	G	0.8	0														
GTTS1964	Piece Pit Depot, Piece Pit Lane, Huddersfield	W		G	1.8	0														
GTTS2042	Land south of, Dyon Wood Way, Bradley	W		G	4.8	0														A
Huddersfield		Lindley																		
GTTS1958	Land to the north of, Old Lindley Road, Lindley Moor	D	Y	G	1.7	0														
Huddersfield		Newsome																		
GTTS2062	Land south of, Lockwood Scar, Lockwood	W		G	1.2	0														
GTTS2063	Land east of, Newsome Road, Newsome	W		G	1	0														
GTTS2064	Land south west of, Fanny Moor Lane, Lowerhouses	W		G	0.6	0														
GTTS2065	Land south of, New Laithe Hill, Newsome	W		G	1.4	0														
Kirklees Rural		Colne Valley																		
GTTS2047	Land to the west of, Upper Clough Road, Linthwaite	D	Y	G	0.6	0														
GTTS2048	Land south of, Royd House Lane, Linthwaite	W		G	0.4	0														
Kirklees Rural		Denby Dale																		
GTTS1962	Land east of, Litherop Lane, Clayton West	D	Y	G	1.5	0														
GTTS1963	Land north of, Denby Lane, Upper Denby	D	Y	G	2.1	0														
GTTS2049	Land south west of, Cumberworth Lane, Denby Dale	E	Y	G	0.7	0													DD13	
Kirklees Rural		Golcar																		
GTTS2051	Land south of, Intake, Golcar	W		G	1.4	0														
Kirklees Rural		Holme Valley South																		

Kirklees Draft Local Plan - Rejected Sites: Gypsy and Traveller Site

Site ID	Address	Settlement Position	Green belt site	Greenfield / Brownfield	Gross Area (Ha)	Housing Capacity	Outcome of technical assessments											Green belt edge ID	Other reason for rejection (see footnote for details)
							Employment Floorspace	Public Health	Transport	Education	Other constraints	Flood/drainage	Env Protection	Biodiversity	Historic Env	Open space	Green belt		
Kirklees Rural		Holme Valley South																	
GTTS2054	Land east of, Homfirth Road, New Mill	W	G	0.3	0														
GTTS2055	Land north of, Cinder Hill Road, Holmfirth	E	Y	G	1.3	0												HF15	
Kirklees Rural		Kirkburton																	
GTTS1961	Cropper Gate Quarry, Barnsley Road, Grange Moor	D	Y	G	1.2	0													

Kirklees Draft Local Plan - Rejected Sites: Housing

Site ID	Address	Settlement Position	Green belt site	Greenfield /Brownfield	Gross Area (Ha)	Housing Capacity	Outcome of technical assessments											Green belt edge ID	Other reason for rejection (see footnote for details)
							Employment Floorspace	Public Health	Transport	Education	Other constraints	Flood/drainage	Env Protection	Biodiversity	Historic Env	Open space	Green belt		
Batley and Spen		Batley East																	
H74	Land South of, 114 - 132, Fort Ann Road, Soothill	W		PG	0.4	12													
H76	Land east of, Manor Farm, Soothill Lane, Soothill	D	Y	G	5.7	146													
H77	Land north of, Manor Farm, Soothill	E	Y	G	8.4	251											BE10		
H126	Part of POL, Upper Batley Lane, Upper Batley	W		G	0.4	12												A	
H152	Land South of, Batley Frontier, Bradford Road, Batley Carr	W		G	0.5	15													
H362	Part of, Housing allocation H11.1, Grange Road, Soothill	E	Y	G	1.2	36												BE12	
H363	Land north and west of High Street & Challenge Way, Hanging Heaton	E	Y	G	12	363												BE13, DE3	
H491	Land North of, High Street, Hanging Heaton	E	Y	G	0.6	17												BE14, DE3	
H492	Land north of and south of High Street & Bromley Road, Hanging Heaton	E	Y	G	7	209												BE13, DE3	
H493	Land West of, Leeds Road, Soothill	E	Y	G	13	397												BE12	
H500	Land West of, Leeds Road, Soothill	E	Y	G	10	314												DE4	
H503	Land to north and north west of, Batley Bulldogs RLFC, Heritage Road, Batley	W		G	3.4	24													
H504	Land North and East of, Ullswater Road, Hanging Heaton	E	Y	G	5.7	73												BE4, DE3	
H505	Land West of, Leeds Road, Soothill	E	Y	G	10	38												BE12	
H517	Land West of, Leeds Road, Soothill	D	Y	G	20	594													
H586	Land off, Soothill Lane, Batley	E	Y	G	68	2029												BE10, BE12, DE4	
H587	Land south west of, Nursery Wood Road, Hanging Heaton	E	Y	G	0.8	25												BE14	
H744	Land off, Upper Batley Lane, Batley	W		G	3.3	98													
H2092	Land north and west of High Street & Challenge Way, Hanging Heaton	E	Y	G	10	301												BE13, DE3	

Kirklees Draft Local Plan - Rejected Sites: Housing

Site ID	Address	Settlement Position	Green belt site	Greenfield /Brownfield	Gross Area (Ha)	Housing Capacity	Outcome of technical assessments											Green belt edge ID	Other reason for rejection (see footnote for details)	
							Employment Floorspace	Public Health	Transport	Education	Other constraints	Flood/drainage	Env Protection	Biodiversity	Historic Env	Open space	Green belt			Green belt edge
Batley and Spen		Batley West																		
H53	Land North East of, St Joseph's J&I School, Healds Road, Dewsbury	W	G	1.0	30															
H61	Land to the south west of, 49, Cross Bank Road, Carlinghow	W	PG	0.7	19															
H196	XL Joinery Ltd, Bradford Road, Batley	W	B	1.9	55														A	
H354	Land at, Coal Pitt Lane, White Lee	W	PG	1.6	48															
H666	Land off, Carlinghow Lane, Batley	E	Y	G	24	727													BW1	
H759	Land Adjacent, Common Road, Staincliffe	W	G	0.5	14															
H1697	Land Adjacent, Healey Lane, Batley	W	G	0.8	23															
H1699	Land Adjacent, North Bank Road, Batley	W	G	0.6	18															
H1700	Land Adjacent, Cross Bank Road, Batley	W	G	1.0	30															
Batley and Spen		Birstall and Birkenshaw																		
H3	Land south of, Nutter Lane, Birstall	E	Y	PG	14	347													BS14	
H6	Land to the north east of, 15-29, Dewsbury Road, Gomersal	E	Y	G	0.4	12													GS8	
H37	Land north of, South View Road, East Bierley	E	Y	G	1.4	42													B/EB3	
H45	Land to the north of, Still House Farm, Upper Batley Low Lane, Upper Batley	E	Y	G	3.9	67													BS8	
H78	Land west of, 809 - 835, Bradford Road, East Bierley	E	Y	G	0.9	12													B/EB3	
H84	Land to the west of, Swallow Farm, Hodgson Lane/Station Lane, Birkenshaw	E	Y	G	1.8	53													B/EB20	
H113	Land to the East of, Moor Lane, Birkenshaw	E	Y	G	0.7	21													B/EB16	
H141	Land between, South View and Hunsworth Lane, East Bierley	E	Y	G	3.5	106													B/EB7	
H163	Land at, 538, Hunsworth Lane, East Bierley	D	Y	G	1.6	48														
H193	Land north of, Holme House, Oxford Road, Gomersal	E	Y	G	0.8	18													GS10	AE

Kirklees Draft Local Plan - Rejected Sites: Housing

Site ID	Address	Settlement Position	Green belt site	Greenfield / Brownfield	Gross Area (Ha)	Housing Capacity	Outcome of technical assessments											Green belt edge ID	Other reason for rejection (see footnote for details)
							Employment Floorspace	Public Health	Transport	Education	Other constraints	Flood/drainage	Env Protection	Biodiversity	Historic Env	Open space	Green belt		
Batley and Spen		Birstall and Birkenshaw																	
H231	Wheatleys Farm, Dewsbury Road, Gomersal	E	Y	G	7.1	90												GS7, GS8	
H260	Holly View Farm, Owler Lane, Birstall	D	Y	G	0.5	12													
H262	Land at, Springfield Farm, Hodgson Lane, Birkenshaw	E	Y	G	4.9	146												B/EB20	
H265	Land to west of, Field Head Lane, Drighlington	D	Y	G	17	474													
H279	Land west of, Muffit Lane, Gomersal	D	Y	G	5.3	159													
H315	Land at, 16, Manor Park Gardens, Gomersal	E	Y	G	2.4	45												B/EB15	
H352	Land between, Scotland Beck and footpath, south of, Nutter Lane, Birstall	E	Y	PG	9.2	217												BS14	
H447	Land north of, Upper Batley Lane, Upper Batley	E	Y	G	10	301												BE2, BS7	
H466	Former White Lee Colliery, Leeds Road, Heckmondwike	E	Y	PG	2.4	70												HK1	
H522	Land to rear of, 141, Toftshaw Lane, East Bierley	E	Y	G	1.1	24												B/EB1	
H531	Land south west of, Soureby Cross Way, East Bierley	E	Y	G	1.8	51												B/EB9	AE
H557	The Paddock, Sherborne Grove, Birkenshaw	E	Y	G	0.9	28												B/EB18	
H558	Land adjacent to, 96, Old Lane, Birkenshaw	E	Y	G	0.6	15												B/EB 18	
H644	Land between, 1102 and 1132, Bradford Road, Birstall	E	Y	G	1	29												BS1	
H647	Land Adjacent, Tong Moor Side, East Bierley	W		G	1.4														
H672	Sunny Bank Farm, Whitehall Road East, Birkenshaw	D	Y	G	48	1299													
H675	Brownhill Farm Hilltop Farm and land east of Old Lane, Old Lane, Birkenshaw	E	Y	G	20	602												B/EB18, B/EB19	
H752	Land Adjacent, Tong Moor Side, East Bierley	W		G	1.1	32													
H1703	Land Adjacent, Nova Lane, Birstall	E		G	1.3	37												BS13	
H1792	Brownhill Farm, Old Lane and Station Lane, Birkenshaw	E	Y	G	18	374												B/EB18, B/EB19	

Kirklees Draft Local Plan - Rejected Sites: Housing

Site ID	Address	Settlement Position	Green belt site	Greenfield /Brownfield	Gross Area (Ha)	Housing Capacity	Outcome of technical assessments													Green belt edge ID	Other reason for rejection (see footnote for details)
							Employment Floorspace	Public Health	Transport	Education	Other constraints	Flood/drainage	Env Protection	Biodiversity	Historic Env	Open space	Green belt	Green belt edge			
Batley and Spen		Birstall and Birkenshaw																			
H1813	Land adjacent, 192 and 196, Nab Lane, Birstall	E	Y	G	1.2	28												BS10			
Batley and Spen		Cleckheaton																			
H12	Land to south west of, Snelsins Lane, Chain Bar	E	Y	G	4.1	122												CK16			
H49	Land adjacent Brick Hill Farm, Oddfellows Street, Scholes	E	Y	G	1.6	49												SCL5			
H66	Land to the west of, Westroyd Avenue, Hunsworth	E	Y	G	1.5	43												CK14			
H69	Merchant Fields, Hunsworth Lane, Cleckheaton	E	Y	G	12	356												CK10	A		
H115	Land South of, 201 - 287, Whitechapel Road, Scholes	E	Y	G	6.0	96												SCL5			
H123	Land south of, Whitcliffe Road, Cleckheaton,	W		G	0.7	21															
H147	Land to the south of, Cliffe Lane, Cleckheaton	E	Y	G	6.7	168												CK7, CK8			
H148	Land off, New Steet, Cleckheaton	E	Y	G	4.8	102												CK6			
H160	Land east and to the rear of, Syke Lane Bradford Road, Oakenshaw	E	Y	G	15	128												OK2			
H171	Land to the north of, Highmoor Lane, Hartshead Moorside	W		B	1.6	46													A		
H226	Land south of, Hightown Road, Liversedge	E	Y	G	2.3	62												CK3			
H240	Land north of Mazebrook, Drub Lane, Cleckheaton	E	Y	G	1	20												Ck11			
H241	Land south of, Whitehall Road, Scholes	D	Y	G	21	379															
H243	Land south of, Mazebrook Farm, Drub Lane, Drub	E	Y	G	3.7	73												Ck11			
H261	Land east of, Brooklyn Road, Cleckheaton	W		G	0.5	11															
H305	Land to the north of, Wyke Lane, Oakenshaw, Bradford,	W		G	3.5	89															
H319	land to the rear of, 117, Westfield Lane, Wyke	E	Y	G	1.3	36												SCL1			
H321	Land at, Cherrywell Farm, New Popplewell Lane, Scholes	E	Y	G	1.4	41												SCL2			
H366	Land at, Lower Blacup Farm, Ashbourne Way, Cleckheaton	W		G	11	320															

Kirklees Draft Local Plan - Rejected Sites: Housing

Site ID	Address	Settlement Position	Green belt site	Greenfield / Brownfield	Gross Area (Ha)	Housing Capacity	Outcome of technical assessments											Green belt edge ID	Other reason for rejection (see footnote for details)
							Employment Floorspace	Public Health	Transport	Education	Other constraints	Flood/drainage	Env Protection	Biodiversity	Historic Env	Open space	Green belt		
Batley and Spen		Cleckheaton																	
H460	Land north and west of, 11 to 25, The Shearings, Hightown	W		PG	1.0	23													
H461	Land North of, Mill Lane, Hunsworth	E	Y	G	2.3	57												CK12	
H464	Land south of, 1-3, Moorside Paddock, Cleckheaton	W		PG	2.8	84													
H482	Springfield Farm, 15, Moorside, Cleckheaton	W		G	3.3	98													
H486	Land north of, Cliffe Lane, Cleckheaton	E	Y	B	1.3	18												CK8, CK9	
H497	Land east of, 706, Halifax Road, Hightown	W		G	1	28													
H520	Lower Blacup Farm, Lower Blacup, Cleckheaton	W		G	13	0													
H546	Land to the north-west of, 636-646, Halifax Road, Hightown	W		G	0.4	12													
H639	Part of POL	W		G	0.8	22													
H640	land Adjacent, Walroyd Road, Cleckheaton	W		B	0.7	21											A		
H651	Land at, Cliff Hollins Lane, Oakenshaw	D	Y	G	1.1	23													
H745	Land Adjacent, Whitechapel Road, Cleckheaton	W		G	0.7	19													
H753	Land Adjacent, Wyke Lane, Oakenshaw	W		G	4.6	123											A		
H1705	Land north of, Cleckheaton Cemetery, Whitechapel Road, Cleckheaton	D	Y	G	2.4	36													
H1760	Land to the south of, Egypt Farm, Cliffe Lane, Cleckheaton	D	Y	G	3.7	109													
H1797	Land off, Halifax Road, Cleckheaton	W		G	3.3	97													
H1798	Land to the north of, Halifax Road, Cleckheaton	W		G	4	119													
H1810	Whitechapel Road Recreation Ground, Whitechapel Grove, Scholes	E	Y	G	0.7	11												SCL6	
H2149	Brook House Mill, Balme Road, Cleckheaton	W		B	0.4	10											A		
Batley and Spen		Heckmondwike																	

Kirklees Draft Local Plan - Rejected Sites: Housing

Site ID	Address	Settlement Position	Green belt site	Greenfield /Brownfield	Gross Area (Ha)	Housing Capacity	Outcome of technical assessments											Green belt edge ID	Other reason for rejection (see footnote for details)
							Employment Floorspace	Public Health	Transport	Education	Other constraints	Flood/drainage	Env Protection	Biodiversity	Historic Env	Open space	Green belt		
Batley and Spen		Heckmondwike																	
H62	Land to the South-East of, Warehouse and Depot, Union Road, Heckmondwike	W	B		2.0	61	Orange	Green	Orange	Green	Red	Orange	Green	Green	Green				
H104	Land to the south of, Norristhorpe Lane, Norristhorpe	E	Y	G	6.6	199	Orange	Orange	Orange	Orange	Red	Orange	Green	Green	Green	Red	Orange	HK5	
H143	Land to the east of, Milton Road, Liversedge	W		G	1.3	38	Orange	Green	Green	Green	Red	Orange	Green	Green	Red				
H317	Land between, Rydal Grove and Moor View, Mirfield	E	Y	G	3.9	118	Orange	Orange	Orange	Orange	Green	Orange	Green	Green	Green	Red	Red	HK3, RT	
H320	Land to the east of, Balmfield Crescent, Roberttown	E	Y	G	0.7	21	Orange	Red	Orange	Orange	Green	Green	Green	Green	Green	Red	Orange	HK4	
H523	Land at, Fieldhead Farm, White Lee Road, White Lee	W		G	3.9	116	Orange	Orange	Green	Orange	Green	Green	Green	Green	Red				
H524	Land at north west of, 15 - 19, Jail Road, White Lee	W		G	2.2		Orange	Green	Green	Orange	Green	Green	Green	Green	Red				
H525	Land north of, 13 - 25, Mortimer Terrace, Healey	W		G	2.9	88	Orange	Red	Green	Orange	Green	Green	Green	Green	Orange				
H613	Land to south west of, 81 - 99, Enfield Drive, Carlinghow	W		G	2.4	73	Orange	Red	Green	Orange	Green	Green	Green	Green	Orange				
H674	Land at, Fieldhead Farm, White Lee Road, Batley	W		G	21	617	Orange	Orange	Green	Green	Green	Green	Green	Green	Red				
H693	Land Adjacent, Westfield Road, Heckmondwike	W		G	0.6	18	Orange	Red	Orange	Green	Green	Green	Green	Green	Red				
H694	Land Adjacent, Norristhorpe Lane, Norristhorpe	W		G	2	58	Orange	Red	Green	Green	Green	Green	Green	Green					
H815	land Adjacent, White Lee Road, Batley	W		G	2.0	60	Orange	Orange	Orange	Orange	Orange	Green	Green	Green			A		
H1722	Land adjacent, Bower Lane, Heckmondwike	W		G	0.9	26	Orange	Green	Green	Orange	Green	Green	Green	Green	Red				
H1723	Land adjacent, Milton Road, Heckmondwike	W		G	1.5	30	Orange	Green	Green	Green	Red	Orange	Orange	Green	Red				
H2091	Land to the rear of, United Reform Church, Chapel Lane, Heckmondwike	W		G	0.7	22	Orange	Green	Orange	Green	Green	Green	Green	Green	Red				
Batley and Spen		Liversedge & Gomersal																	
H1	Land to the east of, Cambridge Chase, Gomersal	E	Y	G	0.8	25	Green	Red	Green	Orange	Orange	Green	Green	Green	Green	Green	Red	GS5	
H7	Taylor Hall Farm, Little Taylor Hall Lane, Roberttown	E	Y	G	11	302	Green	Green	Orange	Green	Orange	Orange	Green	Green	Green	Red	Red	MF16, RT3, RT4, RT5	
H18	85, Hartshead Lane, Hartshead	E	Y	PG	0.4	11	Green	Green	Green	Green	Red	Green	Green	Orange	Green	Green	Green	HH6	

Kirklees Draft Local Plan - Rejected Sites: Housing

Site ID	Address	Settlement Position	Green belt site	Greenfield /Brownfield	Gross Area (Ha)	Housing Capacity	Outcome of technical assessments											Green belt edge ID	Other reason for rejection (see footnote for details)
							Employment Floorspace	Public Health	Transport	Education	Other constraints	Flood/drainage	Env Protection	Biodiversity	Historic Env	Open space	Green belt		
Batley and Spen		Liversedge & Gomersal																	
H122	Land to the east of, Primrose Lane, Liversedge,	W	G	3	69													A	
H151	Birkby Plastics, Headlands Road, Liversedge	W	B	6.4	150													A	
H155	Land east of, Far Common Road, Mirfield	D	Y	G	5.1	153													
H164	Church Farm, Church Lane, Gomersal	E	Y	G	4.9	146											GS4, GS5		
H165	Land to the rear of, 10, Oxford Road, Gomersal	E	Y	G	1.3	15											GS1		
H186	Land west of, Fusden Lane, Gomersal	E	Y	G	1.1	28												GS14, GS15	
H195	Land at Moor Top, Far Common Road, Mirfield	D	Y	B	0.8	21													
H242	Land north of, 72, Peep Green Road, Hartshead	E	Y	G	0.4	13												HH5	AE
H246	Land between, Castle Hill Road and Firthcliffe Parade, Gomersal	E	Y	G	6.3	131												GS1, LV13, LV14	
H247	Land east of, Oxford Road, Gomersal	E	Y	G	5.6	129												GS5	
H263	Land at, Monk Ings, Bradford Road, Gomersal	E	Y	G	7.1	200												BS2	
H264	Land west of, Dewsbury Road, Gomersal	E	Y	G	4.1	123												GS5, GS6	
H289	Land at, 6, Gomersal Road, Heckmondwike	E	Y	G	1.3	28												LV14	
H311	Gomersal Primary School, Land to the north of, Oxford Road, Gomersal	E	Y	G	1.4	24												GS5	
H442	Land between, Richmond Park Avenue and Sunnyside Avenue, Roberttown	E	Y	G	7.8	233												RT6	
H446	Land to the north of, 271, Cliffe Lane, Gomersal	E	Y	G	1.8	55												GS13	
H490	Land adjacent, Former Roundhill Mill, Cliffe Lane, Gomersal	D	Y	G	0.8	19													
H552	Land to the north of, 271, Cliffe Lane, Gomersal	E	Y	G	1.7	52												GS13	
H596	Land off, Windy Bank Lane, Hightown	E	Y	G	5.3	157												HT7	
H610	Land at Royds Hill, Gomersal Lane, Gomersal	D	Y	G	0.8	23													

Kirklees Draft Local Plan - Rejected Sites: Housing

Site ID	Address	Settlement Position	Green belt site	Greenfield /Brownfield	Gross Area (Ha)	Housing Capacity	Outcome of technical assessments											Green belt edge ID	Other reason for rejection (see footnote for details)
							Employment Floorspace	Public Health	Transport	Education	Other constraints	Flood/drainage	Env Protection	Biodiversity	Historic Env	Open space	Green belt		
Batley and Spen		Liversedge & Gomersal																	
H611	33, Lower Hall Lane, Hightown	W		PB	0.6	16													
H625	Land north west of, Primrose Lane, Liversedge	E	Y	G	3.9	115												LV6, LV7	
H646	Land to the south of, 10, Low House Fold, Hightown	W		PG	0.6	16													
H663	Spenn Trading Estate, Spenn Lane, Gomersal	D	Y	B	2.3	69													
H673	Land north of, Church Lane, Gomersal	D	Y	G	1.3	37													
H709	Land to south and south east of, 17 - 43, Farfield Court, Hightown	W		G	1.1	32													
H791	Land to the east and south east of, 4 - 12, Lands Beck Way, Hightown	W		PG	0.6	14												A	
H1724	Land to the south of, 40 - 64, Upper Lane, Gomersal	W		G	2.6	77													
H1726	Urban Greensapce and land off, Windy Bank Lane, Hightown	E	Y	PB	4.5	133											HT7	A	
H1775	Spenn House, The Coach House and No. 1, Spenn Lane and Gomersal Lane, Cleckheaton	D	Y	G	3.1	45													
H1795	Primrose Hill Farm, Primrose Lane, Cleckheaton	E	Y	PG	9.2	193												CK4, LV7	
H1796	Land between, Laverhills and Quaker Lane, Hightown	E	Y	G	8.5	255												HT1	
Dewsbury and Mirfield		Dewsbury East																	
H46	Land to the south west of, Dewsbury Rams RLFC, Owl Lane, Shaw Cross	E	Y	G	14	415												DE8, DE9	
H210	Land south east of Hanging Heaton Golf Course, Leeds Road, Hanging Heaton	E	Y	G	1.4	40												DE1	
H357	Land south and east of, Rumble Road, Bywell	W		G	4.5	133													
H477	Land to the south of, Tolson Street, Chickenley, Dewsbury,	W		G	2.1	63													
H501	Land North and East of, Ullswater Road, Hanging Heaton	E	Y	G	2.1	63												BE14, DE3	
H534	Former Mitchell Laites Hospital, Long Lane, Earlsheaton	D	Y	G	3.4	37													

Kirklees Draft Local Plan - Rejected Sites: Housing

Site ID	Address	Settlement Position	Green belt site	Greenfield /Brownfield	Gross Area (Ha)	Housing Capacity	Outcome of technical assessments											Green belt edge ID	Other reason for rejection (see footnote for details)		
							Employment Floorspace	Public Health	Transport	Education	Other constraints	Flood/drainage	Env Protection	Biodiversity	Historic Env	Open space	Green belt			Green belt edge	
Dewsbury and Mirfield Dewsbury East																					
H559	Land to the east of, Leeds Road, Chidswell	E	Y	G	8	239													DE6		
H627	Land west of, High Road, Earlsheaton, Dewsbury	W		B	0.7	22															
H648	Land off, Syke Lane, Earlsheaton, Dewsbury	W		G	0.7	16														A	
H661	Land off, High Street, Batley	E	Y	G	2.1	61													DE3, DE4		
H748	Land at, Low Road, Earlsheaton, Dewsbury,	W		G	12	354															
H749	Land to the south of, Tolson Street, Chickenley, Dewsbury,	W		G	2.2	64															
H769	Land off, Town Street/Providence Street, Dewsbury	W		G	1.6	46														A	
H770	Land at, Hollinroyd Road, Dewsbury	W		G	0.9	8														S	
H1715	Mill Lane, Dewsbury	W		PG	1.1	33															
H1716	Land off, Rock House Drive/Hartley Street, Batley	W		G	0.9	26															
Dewsbury and Mirfield Dewsbury South																					
H24	Holme Barn, Red Deer Park Lane, Brierfield	D	Y	G	1.1	32															
H35	Land east of, Red Deer Park Lane, Brierfield	E	Y	G	0.9	27													GM5		
H55	Calder Garage, Ravensthorpe Road, Thornhill Lees	W		B	0.7	21															
H56	Land south of, Rose Cottage Farm, Brierfield Road, Grange Moor	E	Y	G	1.8	53													GM5		
H64	Land to the South and South-West of, The Common, Thornhill	E	Y	G	11	324													DS4, DS5, DS6		
H65	Land North-East of, Rectory View, Thornhill	W		G	0.8	22															
H91	Land West of, 132 - 168, Foxroyd Lane, Thornhill	E	Y	G	1.2	36													DS11		
H97	Land at, Park House Farm, The Common, Thornhill Lees	E	Y	G	2.2	30													DS3, DS4, DS6		
H103	Saville Business Centre, Wharf Street, Savile Town	W		B	1.3	38															

Kirklees Draft Local Plan - Rejected Sites: Housing

Site ID	Address	Settlement Position	Green belt site	Greenfield /Brownfield	Gross Area (Ha)	Housing Capacity	Outcome of technical assessments											Green belt edge ID	Other reason for rejection (see footnote for details)
							Employment Floorspace	Public Health	Transport	Education	Other constraints	Flood/drainage	Env Protection	Biodiversity	Historic Env	Open space	Green belt		
Dewsbury and Mirfield		Dewsbury South																	
H194	Thistledome Farm, Lees Hall Road, Thornhill Lees	D	Y	G	13	382													
H239	Land north of, Bretton Street, Savile Town	W		B	3.1	81													A
H349	Land at, Ouzelwell Lane, Thornhill Lees	E	Y	G	3.5	103												DS14, DS15	
H360	Part of POL, Lees Hall Road, Thornhill Lees	W		G	2	59													A
H361	Land West of, Ouzelwell Lane, Thornhill Lees, Dewsbury	W		G	1.5	45													
H544	Land to the south of, Ravensthorpe Road/Lees Hall Road, Dewsbury	E	Y	G	156	4680												DS13, DS14, DS15	
H572	Land to the south of, Ravensthorpe Road, Dewsbury	E	Y	G	20	585												DS15	
H656	Land off, Ouzelwell Lane, Thornhill Lees, Dewsbury	E	Y	G	3.5	104												DS14	
H657	Land east of, Ouzelwell Lane, Thornhill Lees, Dewsbury	E	Y	G	9.8	294												DS13	
H750	Land between, Lees Hall Road and Ravensthorpe Road, Thornhill Lees, Dewsbury	W		G	2.6	79													
H751	land to the south of, Lees Hall Road, Thornhill Lees, Dewsbury,	W		G	7.4	221													A
H772	Land South of Ravensthorpe Road, Thornhill Lees, Dewsbury	W		G	13	397													
H773	Land west of, Hebble View, Savile Town, Dewsbury	W		G	1.3	38													
H1752	Edge Road, Dewsbury	E	Y	G	4.6	138												DS10	
H1753	High Street, Dewsbury	W		G	4.4	132													
Dewsbury and Mirfield		Dewsbury West																	
H100	Ravensthorpe Mills, Calder Road, Ravensthorpe	W		B	3.1	93													
H325	Land to the East of, Northstead, Ravensthorpe, Dewsbury	W		G	0.8	23													
H642	Land south west of Calder Bank Mills, Calder Bank Road, Dewsbury	W		G	0.7	21													

Kirklees Draft Local Plan - Rejected Sites: Housing

Site ID	Address	Settlement Position	Green belt site	Greenfield /Brownfield	Gross Area (Ha)	Housing Capacity	Outcome of technical assessments											Green belt edge ID	Other reason for rejection (see footnote for details)
							Employment Floorspace	Public Health	Transport	Education	Other constraints	Flood/drainage	Env Protection	Biodiversity	Historic Env	Open space	Green belt		
Dewsbury and Mirfield Dewsbury West																			
H746	Land west of, Heckmondwike Road, Dewsbury Moor, Dewsbury	W	G		2.3	67	Orange	Green	Orange	Orange	Green	Red	Green	Orange	Green				
H747	Land east of, Heckmondwike Road, Dewsbury Moor	W	G		1.9	50	Orange	Green	Green	Red	Green	Green	Orange	Green	Orange				
H774	Land off, Northstead	W	G		1.6	47	Orange	Green	Green	Orange	Red	Green	Green	Green	Orange				
H775	Land off, Meadowbank, Dewsbury	W	G		0.5	13	Orange	Green	Green	Orange	Green	Green	Green	Green	Green			D	
H777	Loxford Road and Reservoir Street, Burking Road, Dewsbury	W	G		0.9	25	Orange	Red	Green	Orange	Green	Orange	Green	Green	Green				
H1659	Scarr End Lane, Dewsbury	W	G		1.8	30	Orange	Red	Green	Green	Green	Orange	Green	Green	Red				
H1660	Land east of, Heckmondwike Road, Dewsbury Moor	W	G		1.8	53	Orange	Green	Green	Red	Green	Green	Green	Orange					
H1661	Park Road, Ravensthorpe	E	Y	G	1.3	38	Orange	Green	Green	Orange	Orange	Orange	Green	Green	Red	Red	DW7		
H1662	Land off, Northstead, Mirfield	E	Y	G	1.1	33	Orange	Green	Green	Orange	Red	Green	Green	Green	Orange	Red	Red	DW6	
H1663	Field Lane, Dewsbury	W	G		0.9	28	Orange	Green	Green	Orange	Green	Green	Green	Green	Red				
H1665	Land Off, Cravendale Road, Mirfield	W	G		2	59	Orange	Orange	Green	Green	Green	Orange	Green	Green	Red				
H1666	Lowfield Road, Dewsbury	W	G		0.7	20	Orange	Green	Green	Orange	Green	Green	Green	Green	Red				
Dewsbury and Mirfield Mirfield																			
H22	Land around, Links Lodge, Sands Lane, Mirfield	D	Y	G	0.8	22	Orange	Red	Green	Orange	Green	Orange	Green	Green	Green	Red			
H92	Land to the north of, Crossley Lane, Mirfield	E	Y	G	0.9	26	Orange	Red	Green	Green	Green	Green	Green	Green	Green	Red	Red	MF15	
H96	Land to the north of, Quarryfields, Crossley Hill	E	Y	G	1.7	51	Orange	Red	Green	Orange	Green	Green	Green	Green	Green	Red	Green	MF14	
H105	Land south of, Foldhead Mills, Huddersfield Road, Mirfield	W	B		0.4	12	Orange	Orange	Green	Green	Orange	Red	Orange	Orange	Green				
H125	Balderstone Hall Lane, Mirfield,	W	G		6.9	207	Orange	Red	Orange	Green	Green	Green	Green	Orange	Green				
H149	Primrose Farm, Crossley Lane, Northorpe	E	Y	G	1.9	57	Orange	Orange	Orange	Orange	Green	Green	Green	Orange	Green	Red	Orange	MF12	
H150	land to north east of, 55, Calder Road, Lower Hopton	W	G		2.1	62	Orange	Orange	Orange	Green	Red	Orange	Orange	Green	Red				
H211	Land to the east of, Newgate, Mirfield	W	B		0.5	14	Orange	Green	Green	Green	Red	Orange	Orange	Orange	Green				

Kirklees Draft Local Plan - Rejected Sites: Housing

Site ID	Address	Green belt site Settlement Position	Greenfield /Brownfield	Gross Area (Ha)	Housing Capacity	Outcome of technical assessments											Green belt edge ID	Other reason for rejection (see footnote for details)
						Employment Floorspace	Public Health	Transport	Education	Other constraints	Flood/drainage	Env Protection	Biodiversity	Historic Env	Open space	Green belt		
Dewsbury and Mirfield																		
Mirfield																		
H281	Land off, Old Bank Road, Mirfield	W	G	1.7	50	Orange	Red	Green	Orange	Green	Red	Green	Green	Green				
H285	Land north east of, Portal Crescent, Mirfield	E	Y	G	1.9	57	Orange	Green	Orange	Orange	Green	Green	Orange	Green	Green	Red	Red	MF15
H328	Land south east of, Shillbank View, Mirfield	E	Y	G	0.8	25	Orange	Orange	Green	Green	Green	Green	Green	Red	Green	Red	Red	MF9
H344	Land south east of, Shillbank View, Mirfield	E	Y	G	0.7	21	Orange	Orange	Green	Green	Green	Green	Orange	Green	Green	Red	Red	MF9
H444	Land south of, Jill Lane, Mirfield	E	Y	G	1.0	30	Orange	Red	Green	Green	Green	Orange	Red	Green	Green	Red	Red	MF9
H448	Land to the west of, Slipper Lane, Mirfield Moor	E	Y	G	4.1	121	Orange	Green	Orange	Green	Green	Orange	Green	Green	Green	Red	Green	MF19, MF20
H468	Land east of, Eastfield Road, Northorpe	D	Y	G	1.4	42	Orange	Red	Green	Green	Green	Orange	Green	Green	Green	Red		
H469	Land east of, Eastfield Road, Northorpe	D	Y	G	0.8	23	Orange	Red	Green	Green	Green	Orange	Green	Green	Green	Red		
H476	Land to the west of, Slipper Lane, Mirfield Moor	E	Y	G	7.8	234	Orange	Orange	Orange	Green	Green	Orange	Green	Green	Green	Red	Orange	MF20
H535	Land to the west of, Slipper Lane, Mirfield Moor	E	Y	PG	1.6	48	Orange	Red	Green	Orange	Green	Green	Green	Green	Green	Red	Orange	MF20
H542	Land adjacent, Hagg Lane/Granny Lane, Lower Hopton	E	Y	PG	16	465	Orange	Orange	Orange	Orange	Red	Red	Red	Orange	Green	Red	Red	MF4, MF5
H561	Part of, POL, Balderstone Hall, Mirfield	W	G	4.8	142	Orange	Red	Orange	Orange	Green	Green	Green	Green	Green				
H569	Land east of, Eastfield Road, Northorpe	E	Y	G	1.1	32	Orange	Orange	Green	Green	Green	Green	Red	Green	Green	Red	Red	DW5
H593	Land south of, Jill Lane, Mirfield	E	Y	G	5.1	152	Orange	Orange	Orange	Orange	Green	Green	Orange	Green	Green	Red	Red	MF9
H594	Land south east of, Shillbank View, Mirfield	E	Y	G	3.9	117	Orange	Orange	Orange	Green	Green	Green	Green	Orange	Orange	Red	Red	DW3
H614	Land west of, Sands Lane, Mirfield	D	Y	G	3.4	102	Orange	Red	Orange	Green	Green	Orange	Orange	Green	Green	Red		
H618	Land at junction of, Bellstring Lane and Hopton Hall Lane, Upper Hopton	D	Y	G	3.9	25	Orange	Green	Green	Red	Green	Red	Green	Green	Green	Red		
H649	Land north of, Kitson Hill Road, Mirfield	E	Y	G	12	353	Orange	Green	Orange	Green	Green	Green	Orange	Orange	Green	Red	Orange	MF20
H653	Land north of, Kitson Hill Road, Mirfield	E	Y	G	9	270	Orange	Green	Orange	Green	Green	Orange	Orange	Green	Green	Red	Orange	MF20
H683	Land off, Greenside Road, Mirfield,	W	G	1.2	35	Orange	Red	Green	Green	Orange	Green	Green	Green	Green				

Kirklees Draft Local Plan - Rejected Sites: Housing

Site ID	Address	Settlement Position	Green belt site	Greenfield /Brownfield	Gross Area (Ha)	Housing Capacity	Outcome of technical assessments											Green belt edge ID	Other reason for rejection (see footnote for details)							
							Employment Floorspace	Public Health	Transport	Education	Other constraints	Flood/drainage	Env Protection	Biodiversity	Historic Env	Open space	Green belt			Green belt edge						
Dewsbury and Mirfield		Mirfield																								
H792	Land South of, Hopton Drive, Upper Hopton, Mirfield	W	G	0.5	14																					
H793	Land to the west of, Hurst Lane, Mirfield	W	G	0.8	24																					
H799	Moor Croft Close, Off Old Bank Road, Mirfield	W	G	1.8	54																					
H800	Land east of, Greenside Road, Mirfield	W	G	1.6	47																				A	
H1668	Stocks Bank Road	W	G	0.8	23																					
H1669	Meadow Bank Crescent, Mirfield	W	G	1.7	51																					
H1670	Knowl Road, Mirfield	W	G	2.1	64																					
H1672	Crossley Lane, Mirfield	W	G	0.5	15																					
H1673	Land off, Old Bank Road, Mirfield	W	G	3.8	115																					
H1674	Jackroyd Lane, Mirfield	W	G	1	29																					
H1675	Jackroyd Lane, Mirfield	W	G	1.0	30																					
H1777	Holme Bank Mills, Station Road, Mirfield	W	PG	11	330																					
Huddersfield		Almondbury																								
H15	Land to the east of, Wheat Royd Lodge, Wheatroyd Lane, Almondbury	D	Y	G	2.9	58																				
H27	Land to the east of, Penistone Road, Fenay Bridge	E	Y	G	0.7	6																				AL9
H80	Land south of, Grasscroft, Almondbury	D	Y	PB	0.4	3																				
H167	Land to the north of, Quarry Lane, Lascelles Hall	E	Y	G	2.2	65																				AL25
H188	Land to the west of, Penistone Road, Fenay Bridge	E	Y	G	13	96																				AL11, AL9
H189	Land to the north and south of, Woodsome Road, Fenay Bridge	D	Y	G	0.8	15																				
H227	Land south of, Fenay Lane, Fenay Bridge	D	Y	B	1.8	53																				
H255	Land south east of, Arkenley Lane, Almondbury	D	Y	G	1.5	39																				

Kirklees Draft Local Plan - Rejected Sites: Housing

Site ID	Address	Settlement Position	Green belt site	Greenfield /Brownfield	Gross Area (Ha)	Housing Capacity	Outcome of technical assessments													Green belt edge ID	Other reason for rejection (see footnote for details)
							Employment Floorspace	Public Health	Transport	Education	Other constraints	Flood/drainage	Env Protection	Biodiversity	Historic Env	Open space	Green belt	Green belt edge			
Huddersfield		Almondbury																			
H267	Land south of, Dark Lane, Almondbury	D	Y	G	1.5	45															
H301	Gosling Hall Farm, POL, Greenhead Lane, Almondbury	W		G	0.7	20															
H499	Land to the west of, Penistone Road, Fenay Bridge	E	Y	PG	3.3	46											AL7, AL8	A			
H510	Land to the north of, Fenay Lane, Almondbury	E	Y	G	1.6	34											AL5				
H515	Land at, Spa Green, Lepton	W		PG	2.1	41															
H556	Land adjacent, The Old Dower House, Green Balk Lane, Lepton	E	Y	G	1.5	45											AL15				
H574	Land to west of, Green Balk Lane, Lepton	E	Y	G	0.4	13											AL15				
H581	Land to the south east of, Hermitage Park, Lepton	E	Y	G	13	323											AL13				
H585	Land to the north of, Quarry Lane, Lascelles Hall	E	Y	G	4.4	130											AL25				
H615	Land off, Oak Tree Road, Lepton	W		G	0.5	16												A			
H695	Land to the rear of, Westgate, Almondbury	W		G	2	59															
H696	Land to the rear of, Greenhead Lane, Dalton	W		G	0.8	23															
H1678	Land east of, Woodlands Road East, Lepton	W		G	1.1	33															
H1680	Land south west of, Somerset Road, Almondbury	W		G	1.4	27															
H1681	Land south west of, Finthorpe Lane, Almondbury	E	Y	G	1	29											AL5				
H1682	Land east of, Bank End Lane, Almondbury	W		G	2	59															
H1773	Land south of, Spa Bottom, Fenay Bridge	W		G	1.6	18															
Huddersfield		Ashbrow																			
H63	Land south of, Bracken Hall Road, Sheepridge	W		G	0.4																
H107	Land south of, Ashbrow Road, Fartown	W		G	0.6	2												S			
H118	Land to the east of, Upper Quarry Road, Bradley, Huddersfield,	W		G	1.2	37															

Kirklees Draft Local Plan - Rejected Sites: Housing

Site ID	Address	Settlement Position	Green belt site	Greenfield / Brownfield	Gross Area (Ha)	Housing Capacity	Outcome of technical assessments											Green belt edge ID	Other reason for rejection (see footnote for details)
							Employment Floorspace	Public Health	Transport	Education	Other constraints	Flood/drainage	Env Protection	Biodiversity	Historic Env	Open space	Green belt		
Huddersfield Ashbrow																			
H735	Land to the north of, Knareborough Drive, Cowcliffe	W	G		2.4	72													
H757	Land to the rear, Bradley Road, Bradley	W	G		12	367												A	
H1645	Land east of, Cowcliffe Hill Road, Cowcliffe	W	G		3.7	110													
H1646	Land south east of, Nethroyd Hill Road, Cowcliffe	W	G		14	420													
H1648	Land west of, Ball Royd Road, Fartown	W	G		1	4													
H1649	Land west of, Hillside Avenue, Fartown	W	G		1.9	51													
H1650	Land south of, Bradley Boulevard, Bradley	W	G		1.3	31													
H1651	Land north west of, Ashbrow Road, Fartown	W	G		7.6	151													
H1652	Land west of, Greave Close, Huddersfield	W	G		0.4	5												S	
H1653	Land north east of, Bradley Boulevard, Sheepridge	W	G		1.8	32													
H1655	Land est of, Wilton Avenue, Bradley	W	G		1.3	38													
H1667	Land to the east of, Oak Road, Bradley	W	G		0.7	18													
H1676	Land east of, Tenter Hill Lane, Deighton	W	G		3.1	91													
Huddersfield Crosland Moor & Netherton																			
H131	Land south west of, Quarry Road, Crosland Hill, Huddersfield	W	G		3.8	114												A	
H166	39, Sandy Lane, South Crosland	D	Y	G	0.4	12													
H175	Land off, Midway, South Crosland	D	Y		2.2														
H268	Land west of, Netherton Fold, Netherton	E	Y	PG	1.8	36											CMN11		
H365	Blackcat Fireworks Ltd, Standard Drive, Crosland Hill	W	PB		17	444												A	
H453	Land south west of, Quarry Road, Crosland Hill, Huddersfield	W	PG		4.2	126												A	
H473	Land at, Quarry Hill Farm, 97 Crosland Hill Road, Crosland Hill	W	PG		1.6	48												A	
H532	Land south west of, Quarry Road, Crosland Hill, Huddersfield	W	B		3.1	93													

Kirklees Draft Local Plan - Rejected Sites: Housing

Site ID	Address	Settlement Position	Green belt site	Greenfield /Brownfield	Gross Area (Ha)	Housing Capacity	Outcome of technical assessments											Green belt edge ID	Other reason for rejection (see footnote for details)	
							Employment Floorspace	Public Health	Transport	Education	Other constraints	Flood/drainage	Env Protection	Biodiversity	Historic Env	Open space	Green belt			Green belt edge
Huddersfield		Crosland Moor & Netherton																		
H533	Land Off, Crosland Hill Road, Crosland Hill	E	Y	PB	45	1354												CMN2		
H629	Land east of, Netherton Moor Road, Netherton	D	Y	G	6.4	148												CMN9		
H630	Land to the south of, Lavender Court, Netherton	E	Y	G	2.3														CMN10	
H699	Land adjacent, Blackmoorfoot Road, Crosland Moor	W		G	13	376												A		
H700	Land adjacent, Thewlis Lane, Crosland Moor	W		G	14	288												A		
H765	Land adjacent, Bourn View Road, Netherton	W		G	1.3	40														
H1686	Land west of, Dryclough Road, Crosland Moor	W		G	2.3	67												A		
H1785	Land south of, Blackmoorfoot Road, Crosland Hill	E	Y	G	2.2	65												CMN4		
Huddersfield		Dalton																		
H132	Land south of, Gasworks Street, Huddersfield	W		B	3.2	96														
H283	Land Adjacent, Bankfield Lane, Kirkheaton	D	Y	G	2.1	63														
H287	Land south of, Lane Side, Kirkheaton	E	Y	G	11	120													D2	
H347	Land to the north of, Cockley Hill Lane, Kirkheaton	D	Y	G	1.1	31														
H440	Land to the south of, Cockley Hill Lane, Kirkheaton	E	Y	G	5.4	162													D3	
H467	Land to the north of, Meadow Park, Kirkheaton	E	Y	G	3.3	98													D8	
H480	Land to the north of, Meadow Park, Kirkheaton	E	Y	G	1.6	47													D8	
H526	Land south east of, Bankfield Lane, Kirkheaton, Huddersfield,	W		G	2.4	69												A		
H545	Land to the south of, Cockley Hill Lane, Kirkheaton	D	Y	G	1.1	34														
H553	Land south west of, Cockley Hill Lane, Kirkheaton	E	Y	G	8.3	248													D3	
H560	Land south east of, Bankfield Lane, Kirkheaton, Huddersfield,	W		G	1.4	41												A		
H573	Land south of, Jagger Lane, Kirkheaton	D	Y	G	0.9	27												D12		

Kirklees Draft Local Plan - Rejected Sites: Housing

Site ID	Address	Settlement Position	Green belt site	Greenfield /Brownfield	Gross Area (Ha)	Housing Capacity	Outcome of technical assessments											Green belt edge ID	Other reason for rejection (see footnote for details)
							Employment Floorspace	Public Health	Transport	Education	Other constraints	Flood/drainage	Env Protection	Biodiversity	Historic Env	Open space	Green belt		
Huddersfield Dalton																			
H579	Land south of, Jagger Lane, Kirkheaton	E	Y	G	0.4	12												D12	
H736	Land Adjacent, Bradley Mills Road, Rawthorpe	W		PG	7.4	159													
H812	Long Lane, Dalton	W		G	2.9	68													
H1711	Land Adjacent, Easingwood Drive, Kirkheaton	W		G	0.8	22													
H1713	Land Adjacent, Briarfield Gardens, Dalton	W		G	0.6	17													
H1714	Land Adjacent, Brown Royd Avenue, Rawthorpe	W		G	0.5	15													
Huddersfield Greenhead																			
H782	Land west of, St John's Road, Huddersfield	W		G	1.2	34													
H1718	Land Adjacent, Heaton Gardens, Marsh	W		G	10	312													
H1719	Land Adjacent, Dudley Road, Paddock	W		G	1.5	30													
H1720	Land Adjacent, Jim Lane, Marsh	W		G	1	29													
Huddersfield Lindley																			
H117	Haughs Road, Quarmby, Huddersfield,	W		G	18	527													O
H273	Land east of Crosland Road, Crosland Road, Lindley	W		G	6.6	198													A
H292	Haughs Road, Quarmby, Huddersfield,	W		G	0.8	23													
H306	Land at, Yew Tree Road / Burn Road, Birchencliffe, Huddersfield,	W		G	0.6	14													A
H336	East of Business and Industry allocation B8.1, Lindley Moor Road, Lindley Moor	W		PG	27	443													A
H338	Land East of Birchencliffe Hill Road, Birchencliffe	W		PG	0.8	18													S
H485	Land south of, Lindley Moor Road, Lindley Moor	W		G	19	575													A
H539	Land at, Yew Tree Road / Burn Road, Birchencliffe, Huddersfield,	W		G	5.2	97													A

Kirklees Draft Local Plan - Rejected Sites: Housing

Site ID	Address	Settlement Position	Green belt site	Greenfield /Brownfield	Gross Area (Ha)	Housing Capacity	Outcome of technical assessments											Green belt edge ID	Other reason for rejection (see footnote for details)
							Employment Floorspace	Public Health	Transport	Education	Other constraints	Flood/drainage	Env Protection	Biodiversity	Historic Env	Open space	Green belt		
Huddersfield Lindley																			
H578	Land north of, Longwood Edge Road, Salendine Nook	W	G		2.1	63													
H590	Land north of, 326, Vicarage Road, Longwood	W	PB		0.5	14													
H622	Land west of, Burn Road, Birchencliffe	W	G		0.5	10												S	
H624	Land north of, Lindley Moor Road, Outlane	E	Y	G	1.8	54												L3	
H632	Land west of, Burn Road, Birchencliffe	W	G		0.6	12													
H641	Land north of, New Hey Road, Salendine Nook	W	PG		0.9	25													
H705	Land west of, Halifax Road, Birchencliffe	W	G		3.4	102													
H707	Land North of, New Hey Road, Salendine Nook	W	G		0.7	21													
H801	Land north of, Occupation Road, Lindley	W	G		0.7	19													
H1689	Land off, Fern Lea Road, Lindley	W	G		5.1	153													
H1690	Land Adjacent, Cliff Close, Quarmby	W	G		0.4	12													
H1692	Land Adjacent, Greenfield Avenue, Salendine Nook	W	G		0.5	15													
H1693	Land adjacent, Burfitts Road, Oakes	W	G		0.9	10													
H1695	Land Adjacent, Roman Close, Salendine Nook	W	G		0.6	17													
Huddersfield Newsome																			
H108	Land to the east of, Hawkroyd Bank Road, Honley	D	Y	G	2.3	56													
H111	Land to the south of, New Laithe Hill, Newsome, Huddersfield,	W	G		11	285												A	
H176	Land behind former Blue Bell PH, Close Hill, Taylor Hill	W	B		0.7	21												A	
H443	Land to the south of, Plane Street, Newsome	W	G		8	239													
H677	Land West of, Hall Bower Lane, Hall Bower	D	Y	G	1.7	51													
H697	Land East of, UDP POL, Calder Drive, Newsome	W	G		1.1	33													

Kirklees Draft Local Plan - Rejected Sites: Housing

Site ID	Address	Green belt site Settlement Position	Greenfield /Brownfield	Gross Area (Ha)	Housing Capacity	Outcome of technical assessments											Green belt edge ID	Other reason for rejection (see footnote for details)
						Employment Floorspace	Public Health	Transport	Education	Other constraints	Flood/drainage	Env Protection	Biodiversity	Historic Env	Open space	Green belt		
Kirklees Rural Colne Valley																		
H99	Land north of, Branksome, Rotcher Lane, Slaithwaite	W	G	0.4	7	Orange	Red	Orange	Green	Orange	Orange	Red	Green	Green				
H114	Land to the east of, 34, Pike Law Road, Scapegoat Hill	E	Y	G	0.5	8	Orange	Red	Orange	Green	Orange	Green	Green	Green	Red	Red	SC1	
H140	Land to north west of, 3, Two Gates, Slaithwaite	E	Y	G	1.5	44	Orange	Orange	Orange	Green	Green	Orange	Orange	Green	Red	Red	SL5	
H146	Land north of, Linthwaite Sports & Social Club, Linfit Lane, Slaithwaite	W	G	0.8	24	Orange	Red	Orange	Green	Green	Green	Green	Green	Orange				
H153	Holme Mills, West Slaithwaite Road, Slaithwaite	D	Y	B	5	60	Orange	Orange	Orange	Green	Orange	Orange	Green	Green	Red			
H159	Netherley, Old Mount Road, Marsden	E	Y	G	0.5	14	Orange	Red	Orange	Green	Orange	Orange	Green	Green	Red	Red	MA3	
H220	Land south of, Nabbs Lane, Slaithwaite	W	B	0.5	14	Orange	Green	Orange	Green	Orange	Orange	Green	Green				S	
H223	Land north of, Royd House Lane, Linthwaite	W	G	6.7	199	Orange	Orange	Orange	Red	Green	Orange	Green	Orange	Orange				
H229	Land west of, Clough Road, Slaithwaite	D	Y	G	0.7	19	Orange	Orange	Orange	Green	Orange	Green	Red	Red	Green	Red		
H237	Land south of, Carrs Road, Marsden	E	Y	G	1.9	39	Orange	Orange	Orange	Green	Orange	Orange	Green	Green	Red	Orange	Ma1	
H244	Land west of, Reservoir Site Road, Blackmoorfoot	D	Y	G	0.8	22	Orange	Orange	Green	Green	Green	Orange	Red	Green	Green	Red		
H248	Land west of, Gillroyd Lane, Linthwaite	E	Y	G	3.1	93	Orange	Orange	Orange	Green	Orange	Green	Green	Green	Green	Red	Orange	LN6, LN7, LN8
H290	Land south of, Hillside View, Linthwaite, Huddersfield,	W	G	0.8	23	Orange	Orange	Orange	Green	Green	Green	Green	Green	Green			A	
H316	Land to the West of, 82-138, Mount Road, Marsden	W	G	0.9	25	Orange	Red	Orange	Green	Green	Green	Orange	Green	Green				
H327	Land between, New Hey Road and M62, Outlane	E	Y	G	0.5	13	Orange	Green	Orange	Green	Green	Red	Green	Green	Green	Orange	Red	OL1
H355	Land to the north of, Longroyd Crescent, Slaithwaite	E	Y	G	0.5	16	Orange	Red	Orange	Green	Green	Green	Orange	Green	Red	Red	SL5	
H408	Land to the North East of, Varley Road, Slaithwaite	E	Y	G	1.1	19	Green	Red	Orange	Green	Orange	Green	Orange	Orange	Red	Red	SL2	
H441	Globe Mill, Bridge Street, Slaithwaite	W	B	1	28	Orange	Orange	Orange	Green	Red	Orange	Green	Orange	Green				
H456	Land between, New Hey Road and M62, Outlane	E	Y	G	1.6	48	Orange	Orange	Orange	Green	Orange	Red	Green	Green	Green	Red	Red	OL1
H483	Land east of, Colne Valley High School, Gillroyd Lane, Linthwaite	D	Y	G	0.8	23	Orange	Orange	Orange	Green	Green	Green	Green	Green	Green	Red		

Kirklees Draft Local Plan - Rejected Sites: Housing

Site ID	Address	Settlement Position	Green belt site	Greenfield /Brownfield	Gross Area (Ha)	Housing Capacity	Outcome of technical assessments											Green belt edge ID	Other reason for rejection (see footnote for details)
							Employment Floorspace	Public Health	Transport	Education	Other constraints	Flood/drainage	Env Protection	Biodiversity	Historic Env	Open space	Green belt		
Kirklees Rural Colne Valley																			
H495	Land east of, Colne Valley High School, Gillroyd Lane, Linthwaite	D	Y	G	1.3	40	Orange	Red	Orange	Green	Orange	Green	Green	Green	Green	Green	Green	Red	
H496	Land east of, Colne Valley High School, Gillroyd Lane, Linthwaite	D	Y	G	4.6	137	Orange	Red	Orange	Green	Orange	Orange	Green	Green	Green	Green	Green	Red	
H506	Carters Farm, Hollins Lane, Slaithwaite	D	Y	G	3.8	113	Orange	Orange	Orange	Green	Green	Orange	Red	Orange	Green	Green	Green	Red	
H507	Southern, Varley Road, Slaithwaite	D	Y	G	0.9	21	Orange	Orange	Orange	Green	Orange	Green	Orange	Green	Green	Green	Green	Red	
H513	Carters Farm, Hollins Lane, Slaithwaite	E	Y	G	2.2	65	Orange	Orange	Orange	Green	Green	Orange	Green	Orange	Green	Green	Red	Red	SL2
H521	Land north east of, Mona Street, Slaithwaite	E	Y	G	4.3	15	Orange	Red	Orange	Green	Orange	Green	Red	Green	Green	Green	Red	Red	SL5
H529	Service Reservoir, Gilroyd Lane, Linthwaite	E	Y	B	1.1	34	Orange	Orange	Orange	Green	Orange	Green	Green	Orange	Green	Green	Red	Red	LN9
H604	Land to the west of, Dirker Bank Road, Marsden	W		G	0.5	15	Orange	Red	Orange	Green	Orange	Green	Red	Orange	Green				
H620	Land at, Stockerhead Farm, Stockerhead Lane, Slaithwaite	E	Y	G	2.6	78	Orange	Red	Orange	Green	Green	Green	Green	Green	Green	Green	Red	Red	SL2
H637	Land to the south east of, Tudor Street, Slaithwaite	W		G	0.9	25	Orange	Red	Orange	Green	Green	Green	Green	Green	Green				
H643	Bank Bottom Mills, Mount Road, Marsden	W		B	4.6	84	Orange	Orange	Orange	Green	Orange	Orange	Red	Orange	Green				
H658	Land to the east of, Moorland Close, Linthwaite	E	Y	G	1.1	33	Green	Red	Orange	Green	Green	Green	Green	Green	Green	Green	Red	Red	LN10
H678	Land west of, Gillroyd Lane, Linthwaite	W		G	0.8	23	Orange	Red	Orange	Green	Orange	Green	Green	Green	Green				
H711	Land south-west of, Tudor Street, Slaithwaite	W		G	1.8	52	Green	Red	Orange	Green	Green	Green	Green	Green	Green				
H713	Land to the north of, Dirker Drive, Marsden	W		G	1.7	50	Orange	Red	Orange	Green	Orange	Green	Red	Orange	Green				
H716	Land west of, Hoyle Ing, Linthwaite	W		G	3.9	35	Green	Red	Orange	Green	Green	Orange	Orange	Orange	Green				
H717	Land to the north of, Lingards Road, Slaithwaite	W		G	2.2	64	Green	Orange	Orange	Green	Green	Green	Red	Orange	Green				
H718	Land to the East of, Upper Clough Road, Linthwaite	W		G	2.3	68	Orange	Orange	Orange	Green	Green	Green	Green	Orange	Green				A
H719	Land to the north of, Netherley Drive, Marsden	W		G	1	28	Green	Orange	Orange	Green	Orange	Green	Red	Orange	Green				
H1708	Land to the East of, Mona Street, Slaithwaite	E	Y	G	1.0	30	Green	Green	Orange	Green	Green	Orange	Green	Green	Red	Orange	Red		SL5

Kirklees Draft Local Plan - Rejected Sites: Housing

Site ID	Address	Settlement Position	Green belt site	Greenfield /Brownfield	Gross Area (Ha)	Housing Capacity	Outcome of technical assessments											Green belt edge ID	Other reason for rejection (see footnote for details)
							Employment Floorspace	Public Health	Transport	Education	Other constraints	Flood/drainage	Env Protection	Biodiversity	Historic Env	Open space	Green belt		
Kirklees Rural Colne Valley																			
H1710	Land to the east of, Stones Lane, Linthwaite	W	G		0.4	12													
H1770	Land to the South of, Moorvale, Marsden	D	Y	G	0.4	13													
H1771	Land adjacent to, Corrie Lynn, off Carrs Road, Marsden	E	Y	G	0.9	28											Ma1		
H1936	Land adjacent to, Marsden Railway Station, Station Road, Marsden	W	B		2.5	30													
Kirklees Rural Denby Dale																			
H4	Land to the north west of, Woodhouse Farm, Woodhouse Lane, Emley	D	Y	G	24	729													
H17	Park Mill Houses 2 and 4, Wakefield Road, Clayton West	E	Y	PG	1	18											CWS11, CWS12		
H20	Land off, Miller Hill, Denby Dale	E	Y	G	0.6	17											DD4		
H41	New Laithe Farm, 190, Denby Lane, Upper Denby	D	Y	G	4.4	132													
H71	Land west of, Wakefield Road, Clayton West	E	Y	G	3.5	69											CWS14		
H72	Land off, Station Road, Skelmanthorpe	E	Y	G	1.3	38											SK11		
H73	Lower Busker Farm, Busker Lane, Scissett	E	Y	G	3.7	111											CWS4		
H90	Land at, Thorncliffe Lane, Emley, Huddersfield,	W	G		1.4	43													
H93	Land at, Rodley Lane, Emley, Huddersfield,	W	G		0.5	16													
H109	Land to the south of, 38, Duke Wood Road, Clayton West	E	Y	G	1.3	38											CWS7		
H154	Hay Royds Colliery, Wheatley Hill Lane, Clayton West	D	Y	B	1.1	17													
H157	Land north of, 83 - 95, Huddersfield Road, Skelmanthorpe	E	Y	G	3.2	94											SK15		
H168	Land off, Pilling Lane, Scissett	E	Y	G	1.3	37											CWS2		
H177	Land at Springfield Farm, Penistone Road, Birds Edge	D	Y	G	2.1	58													
H182	Land to the rear of, Springfield Avenue, Clayton West	E	Y	G	1.2	29											CSS6		

Kirklees Draft Local Plan - Rejected Sites: Housing

Site ID	Address	Settlement Position	Green belt site	Greenfield / Brownfield	Gross Area (Ha)	Housing Capacity	Outcome of technical assessments											Green belt edge ID	Other reason for rejection (see footnote for details)
							Employment Floorspace	Public Health	Transport	Education	Other constraints	Flood/drainage	Env Protection	Biodiversity	Historic Env	Open space	Green belt		
H183	Gunthwaite Top Farm, Gunthwaite Lane, Upper Denby	E	Y	G	2.3	69												UD1	
H184	Dry Hill Farm, Dry Hill Lane, Denby Dale	D	Y	G	3	89													
H185	Land north of, Langley Lane, Clayton West	E	Y	G	0.7	18												CWS11	
H236	Land south of, Cliffe Street, Clayton West	E	Y	G	1.6	35												CS8, CW7	
H238	Land south of, Ash Lane, Emley	D	Y	G	1.4	40													
H249	Land north of, Birdsedge Lane, Birdsedge	D	Y	G	5.8	107													
H295	Land south of, Back Lane, Clayton West	E	Y	G	0.4	13												CWS10	
H299	Huddersfield Road, Skelmanthorpe	W		G	0.7	17													
H304	Land north of, Barnsley Road, Denby Dale	E	Y	G	0.6	14												DD3	A
H310	Land north of, Commercial Road, Skelmanthorpe, Huddersfield	W		G	4.0	94													A
H318	Land north of, Barnsley Road, Denby Dale	E	Y	G	0.4	13												DD3	A
H322	Land at, Wood Nook / Cumberworth Lane, Denby Dale	E	Y	PG	7.2	185												DD12, DD13	
H350	Land to the west of, Cumberworth Road, Skelmanthorpe	E	Y	G	4.5	135												SK3	A
H435	Land to the north of, Commercial Road, Skelmanthorpe, Huddersfield	W		G	6.2	161													A
H463	Greenwood Farm, Barnsley Road, Upper Cumberworth	E	Y	G	1.1	33												UC3	
H472	Land at junction of, Lower Denby Lane and Barnsley Road, Denby Dale	D	Y	G	2.0	24													
H475	Land to the north of, Wood Nook, Denby Dale	E	Y	G	4.9	123												DD12, DD13	
H487	Land to the west of, Leak Hall Crescent, Denby Dale	W		G	2.8	83													A
H488	Land south of, Back Lane, Clayton West	E	Y	G	0.5	15												CWS10	

Kirklees Draft Local Plan - Rejected Sites: Housing

Site ID	Address	Settlement Position	Green belt site	Greenfield /Brownfield	Gross Area (Ha)	Housing Capacity	Outcome of technical assessments													Green belt edge ID	Other reason for rejection (see footnote for details)
							Employment Floorspace	Public Health	Transport	Education	Other constraints	Flood/drainage	Env Protection	Biodiversity	Historic Env	Open space	Green belt	Green belt edge			
Kirklees Rural Denby Dale																					
H511	Land east of, Cumberworth Lane, Lower Cumberworth	D	Y	G	0.4	12															
H516	Land east of, Cumberworth Lane, Lower Cumberworth	E	Y	G	5	134													LC1		
H562	Land south of, Back Lane, Clayton West	E	Y	G	2.7	74												CWS10			
H563	Land east of, Back Lane Recreation Ground, Back Lane, Clayton West	W		G	1.1	31												A			
H568	Land to the west of, Leak Hall Crescent, Denby Dale	W		G	0.5	13												A			
H608	Land to north and east of, Barnsley Road and Rowgate, Upper Cumberworth	E	Y	G	8.5	256												UC5, UC6, UC7			
H680	Land to the South of, Top Road, Lower Cumberworth	E	Y	G	8.0	240												LC1			
H681	Land east of, 175 - 195, Cumberworth Lane, Lower Cumberworth	E	Y	G	1.4	41												LC1			
H685	Land at, Wentworth Drive, Emley, Huddersfield,	W		G	1.8	38												A			
H686	Land to the South West of, Manor House Farm, Wakefield Road, Clayton West	W		G	1.1	27												A			
H687	Land to the South of, Huddersfield Road, Skelmanthorpe	W		G	5.4	135												A			
H691	Land to the south of, Hartcliffe Mills, Barnsley Road, Denby Dale	W		G	1.9	40															
H1794	Land to the west of, Wakefield Road, Clayton West	E	Y	G	4.6	125												CWS14			
Kirklees Rural Golcar																					
H30	Land south-west of, Scar Lane Bridge, Golcar	W		G	0.6	17															
H112	Land north of, Prospect Road, Longwood	W		G	0.5	14															
H119	Land to the south of, Carr Top Lane, Golcar, Huddersfield,	W		G	2.7	57												A			
H156	Land south of, Kinder Avenue, Cowlersley	E	Y	G	3.9	83												G10			
H187	Land north of, Banks Avenue and Ashford Park, Golcar	E	Y	G	2	59												G4			

Kirklees Draft Local Plan - Rejected Sites: Housing

Site ID	Address	Settlement Position	Green belt site	Greenfield /Brownfield	Gross Area (Ha)	Housing Capacity	Outcome of technical assessments											Green belt edge ID	Other reason for rejection (see footnote for details)
							Employment Floorspace	Public Health	Transport	Education	Other constraints	Flood/drainage	Env Protection	Biodiversity	Historic Env	Open space	Green belt		
Kirklees Rural																			
Golcar																			
H208	Land at, Grove Street, Longwood	W	G		1.3	35													
H280	Land to the north of, Deep Lane, Milnsbridge	E	Y	G	0.8	23												G10	
H298	Land south and west of, Intake, Golcar	W	G		1.1	32													
H312	Land north of, Longwood Edge Road, Salendine Nook	W	G		5.6	168													
H326	Land north of, Longwood Gate, Longwood	W	G		1.5	43													
H470	Land to the south of, Parkwood Road, Golcar, Huddersfield,	W	G		3.6	102												A	
H478	Cliffe End Business Centre, Dale Street, Milnsbridge	W	B		2.5	27												A	
H514	Land west of, Parkwood Road, Golcar	E	Y	G	7.2	201												G3	
H536	Land to the south of, Church Street, Longwood, Huddersfield,	W	G		0.4	12													
H547	Land south of, Parkwood Road, Golcar, Huddersfield,	W	G		1	29													
H582	Land south of, New Hey Road, Mount	D	Y	G	1.1	32													
H589	Land to the North West of, 330 - 342, Leymoor Road, Golcar	E	Y	G	0.7	21											G3		
H600	Land North of, Hollin Hall Lane, Golcar	E	Y	G	1.3	37											G3		
H617	Land to the South of, 5 - 25, Clay Well, Golcar	W	G		0.6	19													
H665	Land to the north of, Longwood Gate, Longwood	W	G		0.5	14													
H668	Land to the South of, 547 - 583, New Hey Road, Mount	E	Y	G	1.4	42											G1		
H702	South of, Swallow Lane, Golcar	W	G		1.4	41													
H704	Land to the South of, Vicarage Road, Longwood	W	G		3.8	30												A	
H781	Land to the west of, Vicarage Road, Longwood	W	G		1.4	40												A	
H1683	Land at, Josephine Road, Cowlersley	W	G		0.9	27													
H1684	Botham Hall Recreation Ground, Rufford Road, Milnsbridge	W	G		1.7	49													

Kirklees Draft Local Plan - Rejected Sites: Housing

Site ID	Address	Settlement Position	Green belt site	Greenfield /Brownfield	Gross Area (Ha)	Housing Capacity	Outcome of technical assessments											Green belt edge ID	Other reason for rejection (see footnote for details)
							Employment Floorspace	Public Health	Transport	Education	Other constraints	Flood/drainage	Env Protection	Biodiversity	Historic Env	Open space	Green belt		
Kirklees Rural		Golcar																	
H1685	Land to the South of, Coombe Road, Milnsbridge	W	G		1.3	38	Green	Orange	Orange	Green	Green	Green	Green	Green	Green	Red			
H1746	Land adjacent, Haighs Lane, Quarmby	W	G		19	455	Green	Green	Red	Orange	Green	Green	Orange	Orange	Red				
Kirklees Rural		Holme Valley North																	
H42	Land west of, Helme Lane, Meltham	D	Y	G	4.1	119	Orange	Green	Orange	Green	Orange	Green	Green	Orange	Green	Red			
H54	Former Brook Motors Playing Fields, New Mill Road, Brockholes	W		G	1.5	37	Orange	Green	Green	Green	Red	Orange	Orange	Green	Orange				
H81	Hall Ing, Hall Ing Lane, Honley	E	Y	G	1.1	31	Orange	Orange	Green	Green	Orange	Green	Green	Orange	Green	Red	Red	HB15	
H142	Land west of, Chandler Lane, Honley	D	Y	G	0.7	21	Orange	Orange	Green	Green	Orange	Green	Green	Orange	Green	Red			
H144	Land west of, Chandler Lane, Honley	D	Y	G	4.2	126	Orange	Orange	Orange	Green	Orange	Green	Green	Orange	Green	Red			
H158	Land to the north-west of, Northgate, Honley	D	Y	G	4.4	115	Orange	Orange	Orange	Orange	Green	Orange	Orange	Orange	Green	Red			
H179	Land to th east of, Huddersfield Road, Honley	E	Y	G	4.9	84	Orange	Orange	Orange	Orange	Green	Orange	Green	Orange	Green	Red	Red	HB20	
H232	Land west of, Bradshaw Road, Honley	D	Y	G	0.7	20	Orange	Orange	Green	Green	Orange	Green	Green	Green	Green	Red			
H234	Land south of, Wessenden Head Road, Meltham	E	Y	G	2.5	74	Orange	Orange	Orange	Green	Orange	Orange	Orange	Orange	Green	Red	Red	ME4	
H258	Land north of, Northgate, Honley	D	Y	G	1.2	28	Orange	Green	Green	Orange	Orange	Green	Green	Orange	Green	Red			
H259	Land west of, Brockholes Lane, Brockholes	D	Y	G	8.2	245	Orange	Orange	Green	Green	Orange	Orange	Orange	Green	Green	Red		HB10	
H286	Land west of, Hanson Road, Meltham	E	Y	G	6.6	198	Orange	Orange	Orange	Green	Orange	Orange	Orange	Orange	Green	Red	Red	ME3	
H296	Land between, Hassocks Lane and Meltham Road, Honley	E	Y	G	3.3	99	Orange	Orange	Orange	Green	Orange	Green	Orange	Green	Green	Red	Red	HB1	
H300	Land west of, Hanson Road, Meltham	E	Y	G	0.9	25	Orange	Green	Green	Green	Orange	Orange	Orange	Green	Green	Red	Red	ME3	
H308	Part of POL, Woodhead Road, Brockholes	W		G	3.7	111	Green	Green	Orange	Green	Green	Orange	Green	Green	Green			A	
H309	Land north of, Red Lane, Meltham	E	Y	G	1.6	48	Orange	Green	Green	Green	Green	Orange	Orange	Green	Green	Red	Orange	ME1	
H330	Land north of, Red Lane, Meltham	E	Y	G	16	468	Orange	Orange	Orange	Green	Orange	Orange	Red	Orange	Green	Red	Orange	ME1	
H331	Land off, River Holme View, Brockholes	W		G	0.5	9	Green	Green	Green	Green	Orange	Green	Orange	Green	Red				

Kirklees Draft Local Plan - Rejected Sites: Housing

Site ID	Address	Settlement Position	Green belt site	Greenfield / Brownfield	Gross Area (Ha)	Housing Capacity	Outcome of technical assessments											Green belt edge ID	Other reason for rejection (see footnote for details)
							Employment Floorspace	Public Health	Transport	Education	Other constraints	Flood/drainage	Env Protection	Biodiversity	Historic Env	Open space	Green belt		
Kirklees Rural																			
Holme Valley North																			
H437	Land east of, Huddersfield Road, Meltham	E	Y	G	0.7	12												ME10, ME9	
H445	Land to the north east of, Pavillion Way, Meltham	E	Y	G	0.7	18												ME12	
H462	Land to the south of, Helme Lane, Meltham, Holmfirth,	W		G	3.2	96													A
H465	Land to the north of, Meltham Greenway, Meltham	D	Y	G	3.6	107													
H484	Land to the east of, Woodhead Road, Brockholes, Holmfirth	W		G	5.4	102													A
H528	Land between, Garner Lane and Chandler Lane, Honley	D	Y	G	2.7	81													
H530	Former quarry, Holmfirth Road, Meltham	W		G	0.4	12													
H541	Land at junction of, Station Road and New Mill Road, Honley	E	Y	G	1.7	33												HB20	
H588	Land between, Hassocks Lane and Meltham Road, Honley	E	Y	G	12	351												HB1	
H592	Land north of, Red Lane, Meltham	D	Y	G	2.2	67													
H598	Land at, Hassocks Road, Meltham	E	Y	G	9.2	276												ME1, ME15	
H621	Land to the West of, Matthew Grove, Meltham	E	Y	G	0.8	22												ME3	
H628	The north of, POL, Huddersfield Road, Meltham	W		G	1.4	35													A
H635	Land to the east of, Reservoir Side Road, Blackmoorfoot	D	Y	G	1.8	55													
H655	Land to the west of, New Mill Road, Brockholes	E	Y	G	1.3	24												HB7	
H670	Land to the north east of, Pavillion Way, Meltham	E	Y	G	3.7	109												ME12	
H671	Land to the north west of, Highfield Crescent, Meltham	E	Y	G	1.9	57												ME14	
H676	Land off, Woodhead Road, Honley	W		G	7.8	130													A
H714	Land to the north of, Helme Lane, Meltham, Holmfirth,	W		G	1.3	38													A
H720	Land to the north of, 145 - 157, Mill Moor Road, Meltham	W		G	1.8	39													A
H721	Land to the West of, Huddersfield Road, Meltham, Holmfirth,	W		G	5.8	112													A

Kirklees Draft Local Plan - Rejected Sites: Housing

Site ID	Address	Green belt site Settlement Position	Greenfield /Brownfield	Gross Area (Ha)	Housing Capacity	Outcome of technical assessments												Green belt edge ID	Other reason for rejection (see footnote for details)
						Employment Floorspace	Public Health	Transport	Education	Other constraints	Flood/drainage	Env Protection	Biodiversity	Historic Env	Open space	Green belt	Green belt edge		
Kirklees Rural Holme Valley North																			
H821	Land east of, Dathan Tool & Co Ltd, Mean Lane, Meltham	W	G	0.4	12	Orange	Red	Green	Green	Orange	Orange	Green	Green	Green	Green			A	
H822	Land to the west of, Southwood Avenue, Honley	E	Y	G	0.4	12	Orange	Green	Green	Green	Orange	Green	Green	Green	Green	Red	Red	HB14	
H1749	Land to the west of, Meadowcroft, Honley	E	Y	G	1.1	38	Green	Orange	Green	Green	Orange	Green	Green	Green	Green	Red	Red	HB1	
H1765	Land to the south west of, Southwood Avenue, Honley	E	Y	G	0.6	18	Orange	Orange	Green	Orange	Orange	Green	Green	Green	Green	Red	Red	HB14	
H1766	Land to the west of, Westwood Avenue, Honley	E	Y	G	0.7	19	Orange	Orange	Green	Green	Orange	Green	Green	Green	Green	Red	Orange	HB15	
H1793	Land to the south west of, Hassocks Road, Meltham	D	Y	G	1.6	48	Orange	Orange	Green	Green	Orange	Green	Red	Green	Green	Red			
H1802	Land to the north west of, Mean Lane, Meltham	W	G	2.1	63	Orange	Orange	Green	Green	Orange	Orange	Green	Green	Green	Green			A	
H1812	Land between, Banks Road and, Woodhead Road, Honley	E	Y	G	0.4	12	Orange	Orange	Green	Green	Orange	Green	Green	Orange	Green	Red	Red	HB5	
H1978	Land to the north of, Station Road, Meltham	E	G	2.2	57	Orange	Red	Orange	Green	Orange	Orange	Orange	Green	Green	Orange	Orange		Me11	
H2100	Bent Ley Farm, Bent Ley Road, Meltham	E	Y	PG	5.5	89	Orange	Orange	Orange	Green	Orange	Orange	Orange	Green	Green	Red	Red	ME9	
Kirklees Rural Holme Valley South																			
H2	Land at, Downshutts, St George's Road, Scholes	E	Y	G	2.4	71	Orange	Orange	Green	Green	Orange	Green	Green	Orange	Green	Red	Red	SCH1, SCH2	
H5	Land to the north-east of, Holt Lane, Holmfirth	E	Y	G	2.9	87	Orange	Red	Green	Green	Orange	Green	Green	Orange	Green	Red	Red	CWS10, CWS11	
H13	Land south of, Grange Cote, Sheffield Road, Jackson Bridge	D	Y	G	0.4	13	Orange	Green	Green	Green	Orange	Orange	Green	Green	Green	Red			
H21	Land north of, Moor Lane, Netherthong	E	Y	G	0.6	18	Orange	Red	Green	Green	Orange	Green	Green	Green	Green	Red	Orange	HF36	
H25	Land west of, Hollin Brigg Lane, Holmbridge	E	Y	G	1.0	31	Orange	Orange	Green	Green	Green	Green	Red	Green	Green	Red	Red	HF8, HF9	
H26	Land between, Dunford Road and Dover Lane, Holmfirth	E	Y	G	0.9	27	Orange	Orange	Green	Green	Orange	Green	Green	Orange	Green	Red	Red	HF13	
H34	Moorlands Wood Turning Co, Luke Lane, Thongsbridge	D	Y	PG	0.7	15	Orange	Orange	Green	Green	Red	Orange	Red	Green	Green	Red			
H51	Victoria Yard, Sheffield Road, Hepworth	D	Y	PG	2.4	70	Orange	Orange	Orange	Green	Green	Orange	Green	Green	Green	Red			
H57	Land at, Bill Lane, Wooldale, Holmfirth,	W	G	0.5	13	Orange	Orange	Green	Green	Green	Green	Green	Red	Green					
H68	Land at, Dunford Road, Hade Edge, Holmfirth,	W	G	5.8	172	Orange	Green	Orange	Green	Green	Red	Orange	Orange	Green					

Kirklees Draft Local Plan - Rejected Sites: Housing

Site ID	Address	Settlement Position	Green belt site	Greenfield /Brownfield	Gross Area (Ha)	Housing Capacity	Outcome of technical assessments													Green belt edge ID	Other reason for rejection (see footnote for details)				
							Employment Floorspace	Public Health	Transport	Education	Other constraints	Flood/drainage	Env Protection	Biodiversity	Historic Env	Open space	Green belt	Green belt edge							
H83	Land at junction of, Paris and Sandy Gate, Scholes	E	Y	G	1.1	32	Orange	Green	Green	Green	Green	Green	Green	Green	Green	Green	Green	Green	Green	Green	Green	SCH3			
H86	Land between, Scholes Moor Road and Oak Scar Lane, Scholes	E	Y	G	4.3	129	Orange	Red	Green	Green	Orange	Green	Green	Green	Green	Green	Green	Orange	Orange	Green	Green	SCH7			
H106	Land to the east of, 301, Woodhead Road, Holme	D	Y	G	1.6	40	Orange	Orange	Green	Green	Orange	Green	Orange	Orange	Green	Green	Green	Green	Green	Green	Green				
H110	Land north of, Dobb Lane, Hinchcliffe Mill	W		G	1.1	27	Orange	Red	Green	Green	Orange	Orange	Red	Red	Red	Green	Green	Green	Green	Green	Green				
H133	Land to the north of, Woodside View, Burnlee	E	Y	G	2.3	57	Orange	Green	Orange	Green	Orange	Orange	Red	Green	Green	Green	Green	Green	Green	Green	Green	Red	Red	HF2	
H135	Land to the south east of, Dobb Lane, Hinchcliffe Mill, Holmfirth,	W		G	1.6	48	Orange	Red	Green	Green	Green	Orange	Orange	Orange	Green	Green	Green	Green	Green	Green	Green	Green			
H180	Land off, Greenhill Bank Road, Scholes	D	Y	G	2.2	64	Orange	Green	Orange	Green	Green	Green	Green	Green	Green	Green	Green	Green	Green	Green	Green	Green			
H181	Land east of, St George's Road, Scholes	E	Y	G	0.4	12	Orange	Orange	Green	Green	Orange	Orange	Green	Green	Green	Green	Green	Green	Green	Green	Green	Red	Red	SCH1, SCH11	
H228	Land south of, Greenhill Bank Road, New Mill	D	Y	PG	0.5	15	Orange	Orange	Green	Green	Orange	Green	Green	Green	Green	Green	Green	Green	Green	Green	Green	Green	Green		
H266	Land east of, Scholes Moor Road, Scholes	E	Y	G	0.7	19	Orange	Orange	Green	Green	Green	Green	Green	Green	Green	Green	Green	Green	Green	Green	Green	Green	Green	SCH7	
H271	Land west of, Wells Green Gardens, Netherthong	E	Y	G	4.7	141	Orange	Orange	Orange	Green	Orange	Orange	Green	Orange	Green	Green	Green	Green	Green	Green	Green	Green	Green	HF36	
H272	Land at, Cartworth Road, Holmfirth	E	Y	G	18	349	Orange	Red	Orange	Green	Orange	Orange	Orange	Orange	Green	Green	Green	Green	Green	Green	Green	Green	Green	HF13	
H282	Land to the east of, Cliff Road, Holmfirth	E	Y	G	0.5	16	Orange	Orange	Green	Green	Green	Green	Green	Green	Green	Green	Green	Green	Green	Green	Green	Green	Green	HF17	
H288	Land at, Dunford Road, Hade Edge, Holmfirth,	E	Y	G	2.9	87	Orange	Green	Orange	Green	Green	Orange	Orange	Orange	Green	Green	Green	Green	Green	Green	Green	Green	Green	HE2	
H297	Southern part of POL, Ryecroft Lane, Scholes	W		G	1.4	41	Orange	Green	Green	Green	Green	Green	Green	Green	Green	Green	Green	Green	Green	Green	Green	Green	Green	A	
H302	Western part of POL, Tenter Hill Road, New Mill	W		G	0.6	11	Orange	Red	Green	Green	Green	Green	Orange	Green	Green	Green	Green	Green	Green	Green	Green	Green	Green	A	
H314	Land south-east of, Roaine Drive, Holmfirth	E	Y	G	0.5	14	Orange	Orange	Green	Green	Green	Green	Green	Orange	Green	Green	Green	Green	Green	Green	Green	Green	Green	HF13, HF14	A
H332	Land west and south of, Leas Avenue, Netherthong	E	Y	G	13	377	Orange	Orange	Orange	Green	Green	Green	Green	Green	Green	Green	Green	Green	Green	Green	Green	Green	Green	HF37	
H337	Part of POL, Dobb Top Road, Holmbridge	W		G	0.7	21	Orange	Red	Green	Green	Green	Green	Orange	Orange	Green	Green	Green	Green	Green	Green	Green	Green	Green		
H348	Land east of, St Mary's Crescent, Netherthong	E	Y	G	2.6	77	Orange	Green	Orange	Green	Orange	Orange	Green	Orange	Green	Green	Green	Green	Green	Green	Green	Green	Green	HF35	

Kirklees Draft Local Plan - Rejected Sites: Housing

Site ID	Address	Settlement Position	Green belt site	Greenfield /Brownfield	Gross Area (Ha)	Housing Capacity	Outcome of technical assessments											Green belt edge ID	Other reason for rejection (see footnote for details)
							Employment Floorspace	Public Health	Transport	Education	Other constraints	Flood/drainage	Env Protection	Biodiversity	Historic Env	Open space	Green belt		
Kirklees Rural		Holme Valley South																	
H364	Part of POL at, Wesley Avenue, Netherthong	W	G	0.7	21													A	
H438	Land to the north of, New Mill Road, Holmfirth	W	G	3.8	102														
H451	Part of POL site, Ryecroft Lane, Scholes	W	G	0.7	20													A	
H474	Part of POL and additional land to the west, Miry Lane, Thongsbridge	E	Y	G	0.4	13											HF27		
H479	Part of POL, Stoney Bank Lane, Thongsbridge	W	G	0.6	15													A	
H512	Part of POL, Stoney Bank Lane, Thongsbridge	W	G	2.0	43													A	
H537	Land east of, Springwood Road, Thongsbridge	W	G	3.3	14														
H540	Kirkbridge Coal Yard, Kirkbridge Lane, New Mill	E	Y	PB	0.5	10											HF25		
H554	Land east of, Springwood Road, Thongsbridge	W	G	0.7	18														
H566	Land off, Wickleden Gate, Scholes	W	G	1.2	32														
H571	Land to the west of, New Road, Netherthong	E	Y	G	15	258											HF30, HF31		
H576	Land east of, Carr Lane, Cinderhills	E	Y	G	1.0	30											HF15		
H577	Land east of, Carr Lane, Cinderhills	E	Y	G	0.7	21											HF15		
H597	Land to the south of, Sandy Gate, Scholes	W	G	4.0	121													A	
H605	Land to the east of, Upper Bank End Road, Holmfirth	E	Y	G	1.2	15											HF13		
H607	Land to the east of, Woodhead Road, Thongsbridge	D	Y	G	1	19													
H619	Land to the north of, Fulstone Hall Lane, New Mill	D	Y	G	0.5	14													
H645	Land at, Three Valleys, Cold Hill Lane, New Mill	W	G	0.6	15														
H654	Land north east of, Tenter Hill Road, Thongsbridge, Holmfirth,	W	G	0.9	26													A	
H667	Land at, 29, Miry Lane, Thongsbridge	W	G	0.6	17													A	

Kirklees Draft Local Plan - Rejected Sites: Housing

Site ID	Address	Settlement Position	Green belt site	Greenfield / Brownfield	Gross Area (Ha)	Housing Capacity	Outcome of technical assessments											Green belt edge ID	Other reason for rejection (see footnote for details)
							Employment Floorspace	Public Health	Transport	Education	Other constraints	Flood/drainage	Env Protection	Biodiversity	Historic Env	Open space	Green belt		
Kirklees Rural		Holme Valley South																	
H722	Land to the West of, Robert Lane, Wooldale, Holmfirth	W	G	0.4	12	Orange	Orange	Green	Green	Green	Orange	Green	Red	Green					
H723	Land to the South of, Upperthong Lane, Upperthong, Holmfirth,	W	G	1.8	30	Orange	Green	Green	Green	Green	Green	Green	Orange	Green		A			
H724	Land to the west of, Laith Avenue, Holmbridge	W	G	1.9	56	Orange	Red	Orange	Green	Orange	Green	Orange	Orange	Green					
H725	Land to the North of, Laithe Avenue, Holmbridge, Holmfirth,	W	G	0.8	23	Orange	Red	Green	Green	Orange	Orange	Orange	Green	Green					
H726	Land to the West of, Huddersfield Road, Thongsbridge	W	G	4.4	81	Orange	Red	Orange	Green	Green	Green	Orange	Orange	Green					
H731	Land at, Cold Hill Lane and Huddersfield Road, New Mill, Holmfirth,	W	G	0.5	16	Green	Red	Green	Green	Orange	Green	Green	Green	Green					
H732	Land to the West of, Cliff Road, Holmfirth	W	G	6.3	162	Orange	Red	Orange	Green	Green	Green	Green	Orange	Green					
H733	Land to the North of, Kemps Way, Hepworth, Holmfirth,	W	G	1.3	39	Orange	Red	Green	Green	Orange	Orange	Green	Orange	Green					
H808	Land to the north of Greenfield Road, Holmfirth	W	G	0.7	16	Orange	Red	Green	Green	Orange	Green	Green	Orange	Green					
H820	Land at, 173a, Huddersfield Road, Holmfirth	W	G	1.3	23	Orange	Red	Green	Green	Green	Green	Orange	Orange	Green					
H1744	Land to the South of, Royds Avenue, New Mill	E	Y	G	2.1	35	Orange	Red	Green	Green	Green	Orange	Green	Green	Orange	Orange	HF19		
H1767	Land to the North and East of, Woodhouse Lane, Holmbridge	E	Y	G	3.2	82	Orange	Red	Green	Green	Orange	Orange	Orange	Green	Red	Red	HF9		
H1769	Land to the east of, Moss Edge Road, Holmbridge	D	Y	G	1.1	27	Orange	Red	Green	Green	Orange	Green	Green	Green	Red				
H2095	Land to the east of, New Road, Netherthong	E	Y	G	2.6	72	Orange	Green	Green	Green	Green	Orange	Orange	Green	Red	Orange	HF31		
H2096	Land to the south of, Thong Lane, Netherthong	E	Y	G	1.2	29	Orange	Green	Green	Green	Green	Orange	Green	Green	Red	Red	HF30		
Kirklees Rural		Kirkburton																	
H14	Land to the south of, Lydgate Drive, Lepton	E	Y	G	0.7	20	Green	Red	Orange	Orange	Green	Green	Green	Orange	Green	Orange	AL16		
H58	Land to the north of, Denby Lane, Grange Moor	E	Y	G	5.9	176	Green	Orange	Orange	Green	Orange	Orange	Green	Green	Green	Red	Orange	GM5	
H59	Land east of, Ben Booth Lane, Grange Moor	E	Y	G	5.2	134	Green	Orange	Orange	Orange	Red	Red	Green	Orange	Green	Red	Red	GM4	
H60	Land West & North-West of The Kaye Arms Public House, Wakefield Road, Grange Moor	D	Y	G	1	22	Green	Orange	Orange	Green	Red	Orange	Green	Orange	Green	Red			

Kirklees Draft Local Plan - Rejected Sites: Housing

Site ID	Address	Settlement Position	Green belt site	Greenfield /Brownfield	Gross Area (Ha)	Housing Capacity	Outcome of technical assessments													Green belt edge ID	Other reason for rejection (see footnote for details)				
							Employment Floorspace	Public Health	Transport	Education	Other constraints	Flood/drainage	Env Protection	Biodiversity	Historic Env	Open space	Green belt	Green belt edge							
H79	Land to the west of, Abbey Road North, Shepley	E	Y	G	1.1	32	■	■	■	■	■	■	■	■	■	■	■	■	■	■	■	■	■	SHL9	
H89	Land South-East of, 74, Barnsley Road, Flockton	E	Y	G	0.5	13	■	■	■	■	■	■	■	■	■	■	■	■	■	■	■	■	■	FL2	
H127	Land north west of, Netherfield Close, Kirkburton	W		G	0.7	21	■	■	■	■	■	■	■	■	■	■	■	■	■	■	■	■	■		
H128	Land to the north west of, Urban Terrace, Denby Lane, Grange Moor	W		G	0.7	19	■	■	■	■	■	■	■	■	■	■	■	■	■	■	■	■	■		
H136	Land to the east of, Woodsome Road, Farnley Tyas	W		G	1	21	■	■	■	■	■	■	■	■	■	■	■	■	■	■	■	■	■		
H137	Land to the north of, Burton Royd Lane, Kirkburton	D	Y	G	3.2	74	■	■	■	■	■	■	■	■	■	■	■	■	■	■	■	■	■		
H139	Land west of, Storthes Hall Lane, Kirkburton	D	Y	G	0.9	26	■	■	■	■	■	■	■	■	■	■	■	■	■	■	■	■	■		
H169	Site to the north of, Penistone Road, Shelley	E	Y	G	12	318	■	■	■	■	■	■	■	■	■	■	■	■	■	■	■	■	■	SHL11	
H170	Land west of, Huddersfield Road, Shelley	E	Y	G	0.5	15	■	■	■	■	■	■	■	■	■	■	■	■	■	■	■	■	■	SHL3	
H191	The Sun Inn and land to the south of, Barnsley Road, Flockton	E	Y	PG	0.7	16	■	■	■	■	■	■	■	■	■	■	■	■	■	■	■	■	■	FL2	
H235	Land east of, Pinfold Lane, Lepton	D	Y	G	1.4	42	■	■	■	■	■	■	■	■	■	■	■	■	■	■	■	■	■		
H245	Land south of, Penistone Road, Shelley	E	Y	G	2.2	42	■	■	■	■	■	■	■	■	■	■	■	■	■	■	■	■	■	SHL10	
H250	Land north of, Manor Road, Farnley Tyas	E	Y	G	3.8	110	■	■	■	■	■	■	■	■	■	■	■	■	■	■	■	■	■	FT6	
H251	Land north of, Manor Road, Farnley Tyas	E	Y	G	1.8	53	■	■	■	■	■	■	■	■	■	■	■	■	■	■	■	■	■	FT6	
H252	Land west of, Farnley Road, Farnley Tyas	E	Y	G	1.2	35	■	■	■	■	■	■	■	■	■	■	■	■	■	■	■	■	■	FT4	
H253	Land west of, Field Lane, Farnley Tyas	E	Y	G	1.2	30	■	■	■	■	■	■	■	■	■	■	■	■	■	■	■	■	■	FT7	
H254	Land east of, Thurstonland Road, Farnley Tyas	E	Y	G	3.4	101	■	■	■	■	■	■	■	■	■	■	■	■	■	■	■	■	■	FT3	
H256	Land north of, Woodsome Road, Fenay Bridge	D	Y	G	25	312	■	■	■	■	■	■	■	■	■	■	■	■	■	■	■	■	■		
H257	Land west of, Penistone Road, Fenay Bridge	D	Y	G	21	501	■	■	■	■	■	■	■	■	■	■	■	■	■	■	■	■	■		
H274	Land to the west of, Stretch Gate, Shelley	D	Y	G	15	363	■	■	■	■	■	■	■	■	■	■	■	■	■	■	■	■	■		

Kirklees Draft Local Plan - Rejected Sites: Housing

Site ID	Address	Settlement Position	Green belt site	Greenfield /Brownfield	Gross Area (Ha)	Housing Capacity	Outcome of technical assessments											Green belt edge ID	Other reason for rejection (see footnote for details)
							Employment Floorspace	Public Health	Transport	Education	Other constraints	Flood/drainage	Env Protection	Biodiversity	Historic Env	Open space	Green belt		
Kirklees Rural																			
Kirkburton																			
H275	Land to the east of, Abbey Road, Shepley	D	Y	G	19	543													
H291	Land to the south east of, Marsh Lane, Shepley	E	Y	G	0.5	15												SHP5	
H329	Land at, Busk Farm, Northfield Lane, Highburton	E	Y	G	8.9	265												KH2	
H340	Land to the north-east of, Busk Farm, Northfield Lane, Highburton	D	Y	G	0.8	25													
H359	Land to the north of, Barnsley Road, Flockton, Huddersfield,	W		G	1.4	41												A	
H449	Land to the north east of, 1, Green Balk Lane, Lepton	D	Y	G	4.1	123													
H450	Land to the south east of, Marsh Lane, Shepley	E	Y	G	19	548												SHP5	
H452	Land to the east of, Oakes Fold, Lepton	D	Y	G	2.1	64													
H457	Land to the west of, 55, Near Bank, Shelley	E	Y	PB	1.6	45												SHL8	
H458	Land to the west of, 55, Near Bank, Shelley	E	Y	PG	6.2	122												SHL7, SHL8	
H459	Land to the west of, 55, Near Bank, Shelley	E	Y	PG	12	306												SHL7, SHL8	
H548	Land East of, Abbey Road North, Shepley	E	Y	G	3.6	82												SHP2	A
H565	Land between, Wakefield Road and Liley Lane, Grange Moor	D	Y	PG	2.1	61													
H570	Land south of, Tinker Lane, Lepton	E	Y	G	2.9	86												AL17	
H575	Land at junction of, Paddock Road and Moor Lane, Kirkburton	E	Y	G	7.6	227												KH4	
H580	Land to the east and west of, Hardcastle Lane, Flockton	E	Y	G	27	561												FL7, FL8	
H595	Land to the east and west of, Hardcastle Lane, Flockton	E	Y	G	3.2	96												FL8	
H602	Land to the west of, Abbey Road North, Shelley	W		PB	1.8	28													
H603	Part of POL to the east of, Far Bank, Shelley	W		G	0.7	20													
H606	Land to the south of, Cliffe Road, Shepley	E	Y	G	3.8	114												SHP5	

Kirklees Draft Local Plan - Rejected Sites: Housing

Site ID	Address	Settlement Position	Green belt site	Greenfield / Brownfield	Gross Area (Ha)	Housing Capacity	Outcome of technical assessments													Green belt edge ID	Other reason for rejection (see footnote for details)
							Employment Floorspace	Public Health	Transport	Education	Other constraints	Flood/drainage	Env Protection	Biodiversity	Historic Env	Open space	Green belt	Green belt edge			
H636	Land to the west of, Mill Lane, Flockton	E	Y	G	1.5	43												FL5			
H650	Land north west of, Pond Lane, Lepton	E	Y	G	1.9	57												AL16			
H679	Land off, Penistone Road, Shepley	D	Y	G	3.4	78															
H692	Land to the East of, Far Bank, Shelley, Huddersfield,	W		G	2.7	57															
H710	Land to the West of, Back Lane, Grange Moor	W		G	1.2	23															
H739	Land between, 43 - 57, Barnsley Road, Flockton, Wakefield,	W		G	1.4	42													A		
H740	Land to South of, Burton Acres Lane, Highburton, Huddersfield,	W		G	4.1	120													A		
H741	Land to the West of, Turnshaw Road, Kirkburton, Huddersfield,	W		G	2.8	57															
H742	Land at, Manor House Farm, The Village, Thurstonland, Huddersfield,	W		G	0.5	15													A		
H743	Land to the south east of, 76 - 78, Town Moor, Thurstonland	W		G	0.4	12															
H788	Land to the North of, 1-8, The Green, Thurstonland	W		G	0.5	14													A		
H1738	Land to the north of, Highburton C of E First School, Northfield Lane, Highburton	E	Y	G	0.7	20												KH2			
H1739	Land to the South of, North Road, Kirkburton	W		G	2.9	66															
H1740	Land to the east of, Fairfield Rise, Kirkburton	E	Y	G	3.9	87												KH8			
H1741	Land to the South of, Westerley Lane, Shelley	W		G	1.8	55															
H1742	Land to the South of, Shepley Methodist Church, Lane Head Road, Shepley	E	Y	G	1.2	34												SHP4			
H1814	Land to the north of, Rutland Road, Flockton	E	Y	G	5.2	155												FL8			
H1817	Land to the East of, Primrose Lane, Highburton	E	Y	G	1.4	42												KH2			
H1818	Busk Farm, Northfield Lane, Highburton	D	Y	G	0.7	21												n			










Kirklees Draft Local Plan - Rejected Sites: Housing

Site ID	Address	Green belt site Position	Greenfield /Brownfield	Gross Area (Ha)	Housing Capacity	Outcome of technical assessments										Green belt edge ID	Other reason for rejection (see footnote for details)	
						Employment Floorspace	Public Health	Transport	Education	Other constraints	Flood/drainage	Env Protection	Biodiversity	Historic Env	Open space			Green belt
Kirklees Rural		Kirkburton																
H1819	Land to the north of, Eastfield Mills, The Knowle, Shepley	D	Y	G	0.7	20												

Kirklees Draft Local Plan - Rejected Sites: Major Development in Green Belt

Site ID	Address	Green belt site Settlement Position	Greenfield /Brownfield	Gross Area (Ha)	Housing Capacity	Outcome of technical assessments										Green belt edge ID	Other reason for rejection (see footnote for details)
						Employment Floorspace	Public Health	Transport	Education	Other constraints	Flood/drainage	Env Protection	Biodiversity	Historic Env	Open space		
Kirklees Rural		Kirkburton															
MDGB2003	Land at Stoths Hall, Storthes Hall Lane, Kirkburton, Huddersfield	D	Y	B	19	561											A

Kirklees Draft Local Plan - Rejected Sites: Minerals Extraction Site

Site ID	Address	Green belt site Position	Greenfield /Brownfield	Gross Area (Ha)	Housing Capacity	Outcome of technical assessments										Green belt edge ID	Other reason for rejection (see footnote for details)
						Employment Floorspace	Public Health	Transport	Education	Other constraints	Flood/drainage	Env Protection	Biodiversity	Historic Env	Open space		
Kirklees Rural		Holme Valley North															
ME1973	Honley Wood, Honley	D	Y	G	6.2	0											

Kirklees Draft Local Plan - Rejected Sites: Mixed Use

Site ID	Address	Settlement Position	Green belt site	Greenfield / Brownfield	Gross Area (Ha)	Housing Capacity	Employment Floorspace	Outcome of technical assessments											Green belt edge ID	Other reason for rejection (see footnote for details)
								Public Health	Transport	Education	Other constraints	Flood/drainage	Env Protection	Biodiversity	Historic Env	Open space	Green belt	Green belt edge		
Batley and Spen		Batley East																		
MX1925	Land off, Soothill Lane, Batley	E	Y	G	68	1011	117950												BE10, BE12, DE4	
Batley and Spen		Birstall and Birkenshaw																		
MX1902	Land east of, Field Head Lane, Drighlington	D	Y	PG	1.7	25	2975													
MX1908	Land between, Nutter Lane and Bradford Road, Gomersal	E	Y	G	3.8	23	2765												BS1	
Batley and Spen		Cleckheaton																		
MX1918	Former North Bierley WWTW, Cliff Hollins Lane, Cleckheaton	D	Y	PG	23	345	40355													
MX1921	Land to the south of, Egypt Farm, Cliff lane, Cleckheaton	D	Y	G	3.7	54	6370													
MX1927	Land north of, Whitehall Road, Scholes	D	Y	G	21	308	36015													
MX1931	Northgate, Cleckheaton	W		B	1.4	20	2415													A
Batley and Spen		Heckmondwike																		
MX1922	Land east of, Boundary Street, Heckmondwike	W		B	1.6	23	2765													A
Dewsbury and Mirfield		Mirfield																		
MX1923	Holme Bank Mills, Station Road, Mirfield	W		PG	11	164	19250													
Huddersfield		Lindley																		
MX1904	Grimescar Valley, Grimescar Road, Birchencliffe	E	Y	G	57	583	68075													L1, L2
MX1926	Land south of, Lindley Moor Road, Lindley	W		G	19	286	33425													
MX1928	Land south of, Lindley Moor Road, Lindley	W		G	27	399	46655													
Huddersfield		Newsome																		
MX1924	Land east of, Naomi Road, Newsome	W		PB	0.7	9	1155													
Kirklees Rural		Denby Dale																		
MX1915	Manor House Farm, POL, Wakefield Road, Clayton West	W		G	1	14	1715													A
Kirklees Rural		Holme Valley North																		

Kirklees Draft Local Plan - Rejected Sites: Mixed Use

Site ID	Address	Settlement Position	Green belt site	Greenfield /Brownfield	Gross Area (Ha)	Housing Capacity	Employment Floorspace	Outcome of technical assessments										Green belt edge ID	Other reason for rejection (see footnote for details)	
								Public Health	Transport	Education	Other constraints	Flood/drainage	Env Protection	Biodiversity	Historic Env	Open space	Green belt			Green belt edge
Kirklees Rural		Holme Valley North																		
MX1909	Land to the North East of, Meltham Mills, Meltham Mills Road, Meltham	W	B	1.6	23	2765														
MX1913	Land at, Spinksmire Mill, Huddersfield Road, Meltham	W	PG	3.8	56	6685											A			
Kirklees Rural		Holme Valley South																		
MX1912	Dobroyd Mills, Hepworth Road, Jackson Bridge	E	Y	PB	5.2	77	9100												HP1	

Kirklees Draft Local Plan - Rejected Sites: Safeguarded Land

Site ID	Address	Settlement Position	Green belt site	Greenfield / Brownfield	Gross Area (Ha)	Housing Capacity	Outcome of technical assessments										Green belt edge ID	Other reason for rejection (see footnote for details)
							Employment Floorspace	Public Health	Transport	Education	Other constraints	Flood/drainage	Env Protection	Biodiversity	Historic Env	Open space		
Batley and Spen Cleckheaton																		
SL2162	Land south of Whitcliffe Road,	W	G	0.7	21													
Batley and Spen Heckmondwike																		
SL2174	Land north of Westfield Road,	X	G	0.6	18													
Huddersfield Newsome																		
SL2270	Land north of, Caldercliffe Road, Berry Brow	X	G	2.4	33													A

Settlement position - D: Detached from Settlement; W: Within Settlement; E: Settlement Edge

Greenfield/Brownfield - G: Greenfield; PG: Predominantly greenfield; B: Brownfield; PB: Predominantly Brownfield

Other reasons for rejection: A: Site overlaps with an accepted option, AE: Site overlaps with an accepted option and there are no exceptional circumstances to remove the site from the green belt, D: Land is now developed, O: the landowner is not willing to put the site forward for development, S: unconstrained site area is below the 0.4Ha threshold.

Appendix A

Transport Constraint

Green	Site access achievable and no significant impact on the SRN or local highway network
Amber	Evidence of some constraint but mitigation appears achievable and/or impact on the SRN or highway network requiring some degree of mitigation
Red	No current evidence that a satisfactory access could be achieved and/or significant impact on the SRN or highway network where mitigation cannot be programmed within the plan period

Flood Risk and Drainage Constraint

Green	No significant flood risk and surface water drainage can be achieved
Amber	Mitigation required, or drainage options require crossing third party land.
Red	Presence of flood risk Zone 3b (for all site options) 3a and 2 (for housing options) where mitigation is not viable or there is a significant surface water flooding or drainage constraint

Environmental Protection Constraint

Green	No significant constraints
Amber	Presence of constraint such as land contamination or proximity to serious noise sources such as a motorway but where mitigation could be achieved
Red	Serious level of constraint or multiple constraints

Biodiversity Constraint

Green	No significant constraints
Amber	Presence of or degree of impact on environmentally sensitive areas where removal of an area or mitigation could reduce impact to an acceptable level
Red	Serious impact on an environmentally sensitive area

Historic Environment Constraint

Green	No significant constraints.
Amber	Presence of or degree of impact on historic asset where mitigation could reduce impact to an acceptable level.
Red	Serious impact on an historic asset.

Open Space Constraint

Green	Development of the option would not result in the loss of an important open space, sport or recreation facility.
Amber	Development would impact on an open space, sport or recreation facility that may be important in meeting local needs.
Red	Development would significantly impact on open space provision resulting in the loss of an important open space, sport or recreation facility.

Education Constraint

Green	No immediate additional capacity required and a decreasing or moderately increasing trend for places
Amber	There is a need for additional capacity within the catchment of either the primary or secondary school and/or the site is of a significant size (50 dwellings or above)
Red	Where an option is of a size that would create a significant impact on the need for school places

Green Belt Constraint

Green	The site would present a reasonable extension relative to the settlement it abuts, would have little or no impact on the purposes of including land in the green belt and presents the opportunity to create a strong new defensible green belt boundary
Amber	The site is located adjacent to a part of the green belt edge where assessment has shown that development would have some detrimental impact on the purposes of including land in the green belt and/or the site does not present a strong new defensible green belt boundary but opportunity exists that could mitigate this impact, such as the minor alteration to the option boundary or the removal of some additional land from the green belt
Red	The site would not present a reasonable extension relative to the settlement it abuts and/or the site is located adjacent to a part of the green belt edge where assessment has shown that development would have a significant detrimental impact on the purposes of including land in the green belt, and/or it is located adjacent to a part of the green belt edge that is deemed to be significantly constrained and/or the option is remote from any settlement

Public Health Constraint

Green	No significant health problems noted
Amber	Health issue identified that can be reasonably mitigated against.
Red	Significant degree of health issue identified.

Other Constraints

Green	No significant other constraints
Amber	Evidence of some constraint where there is a reasonable prospect of mitigation.
Red	Significant or severe level of constraint or multiple constraints.