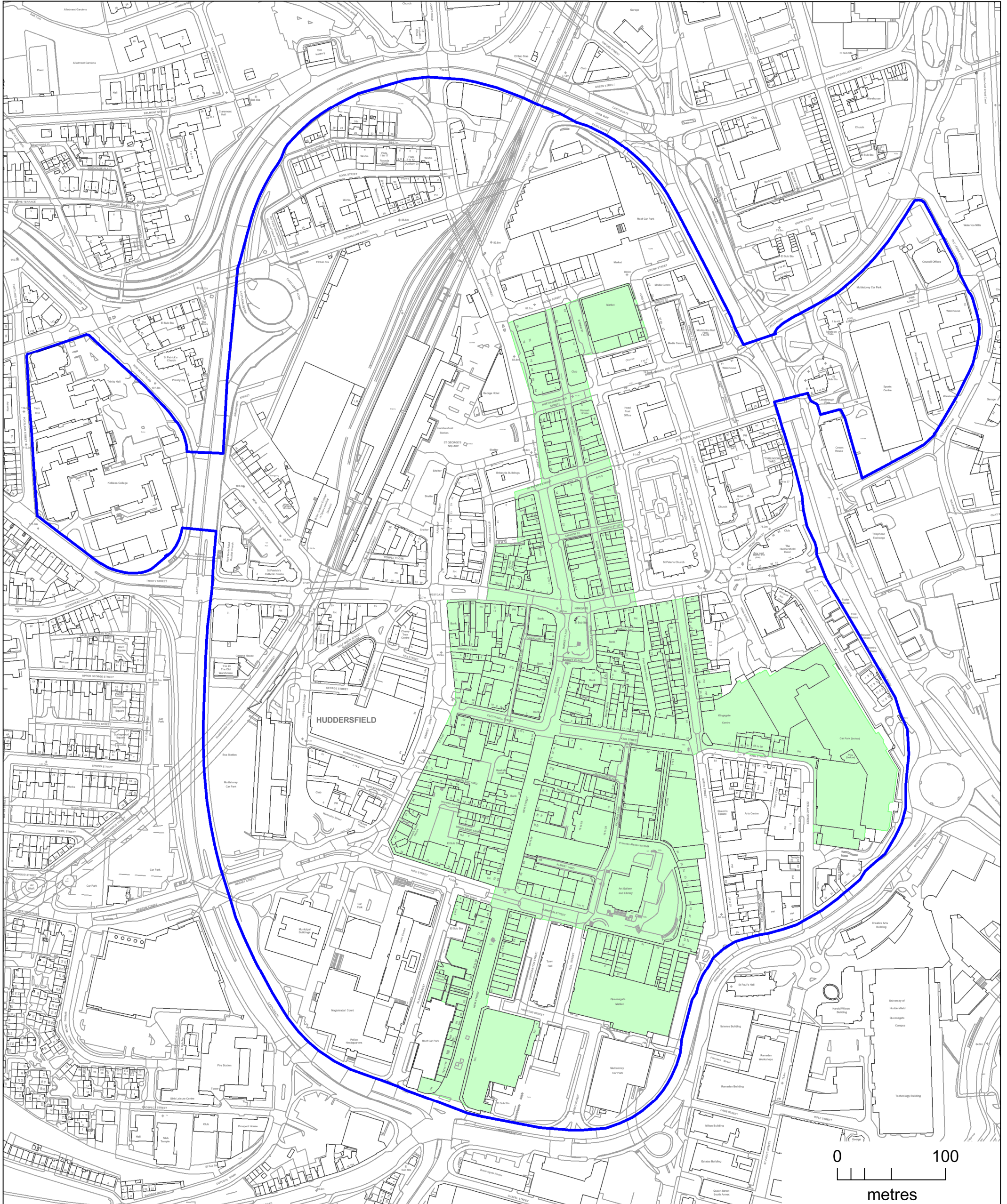


Boundary and Primary Shopping Area

Key

 Principal Town Centre Boundary

 Primary Shopping Area



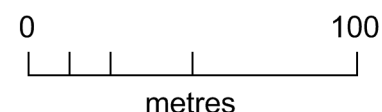
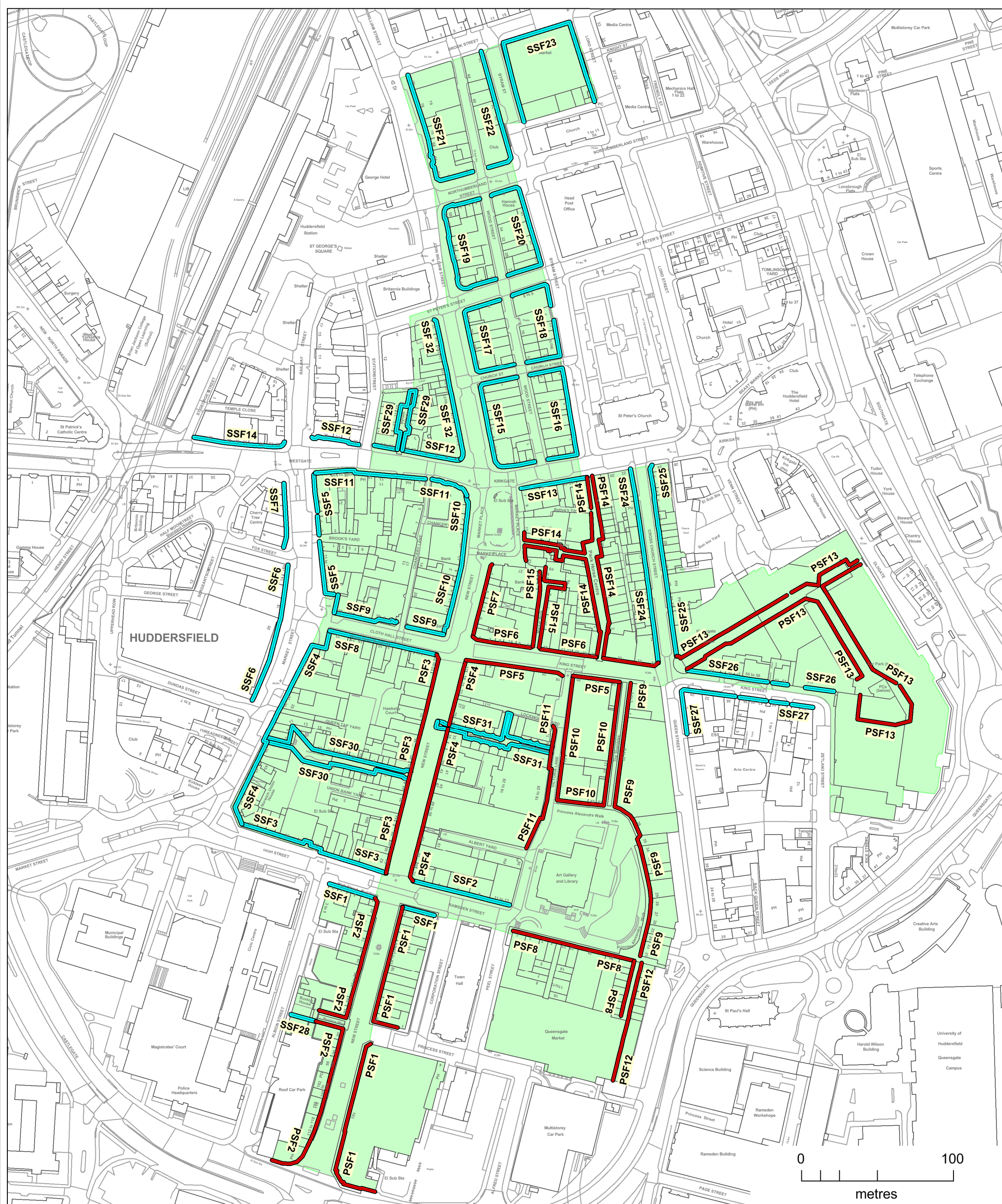
Primary Shopping Area, Primary and Secondary Shopping Frontages

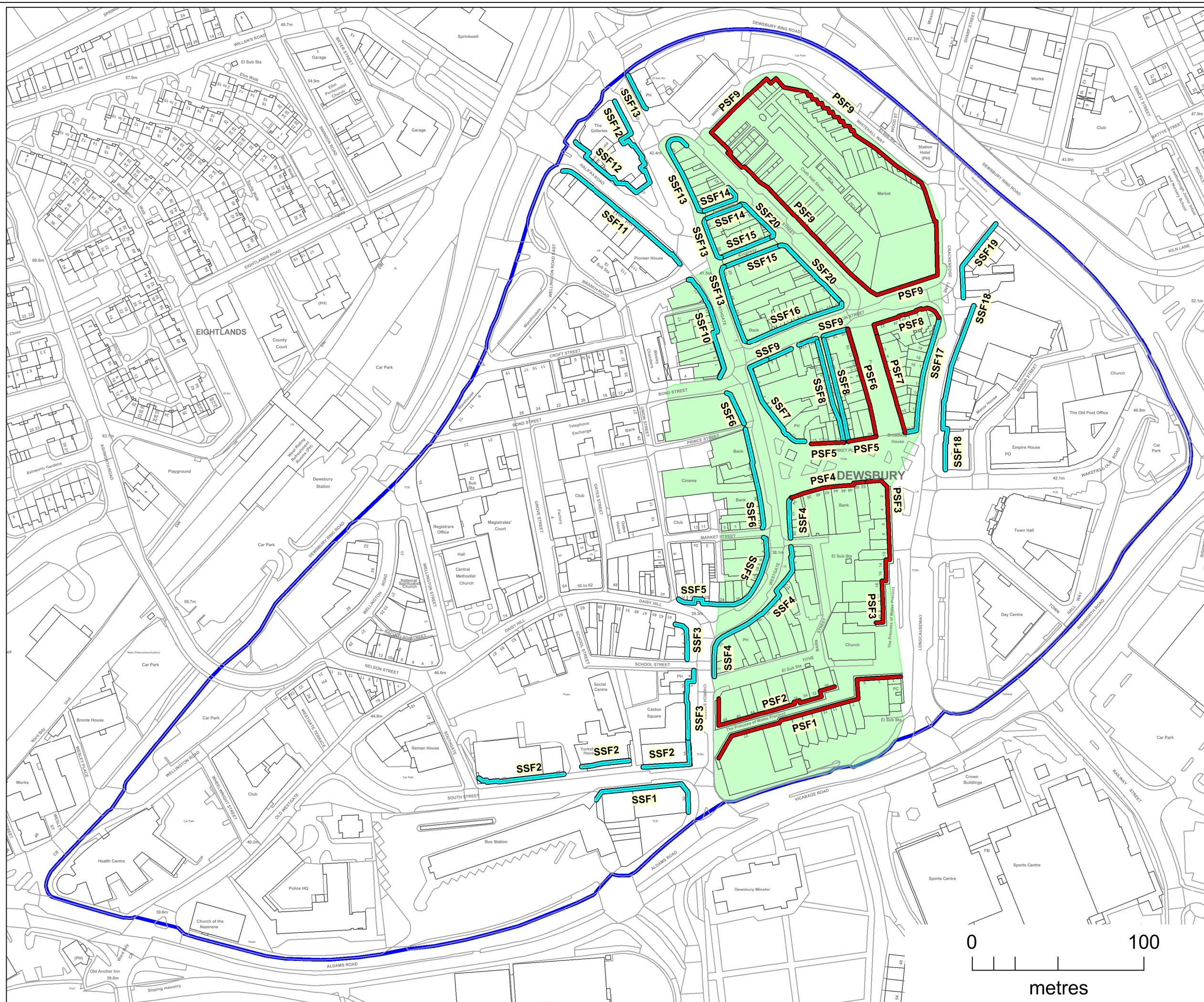
Key

Primary Shopping Area

Primary Shopping Frontage

Secondary Shopping Frontage





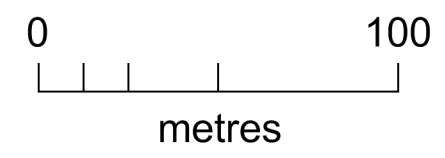
Key

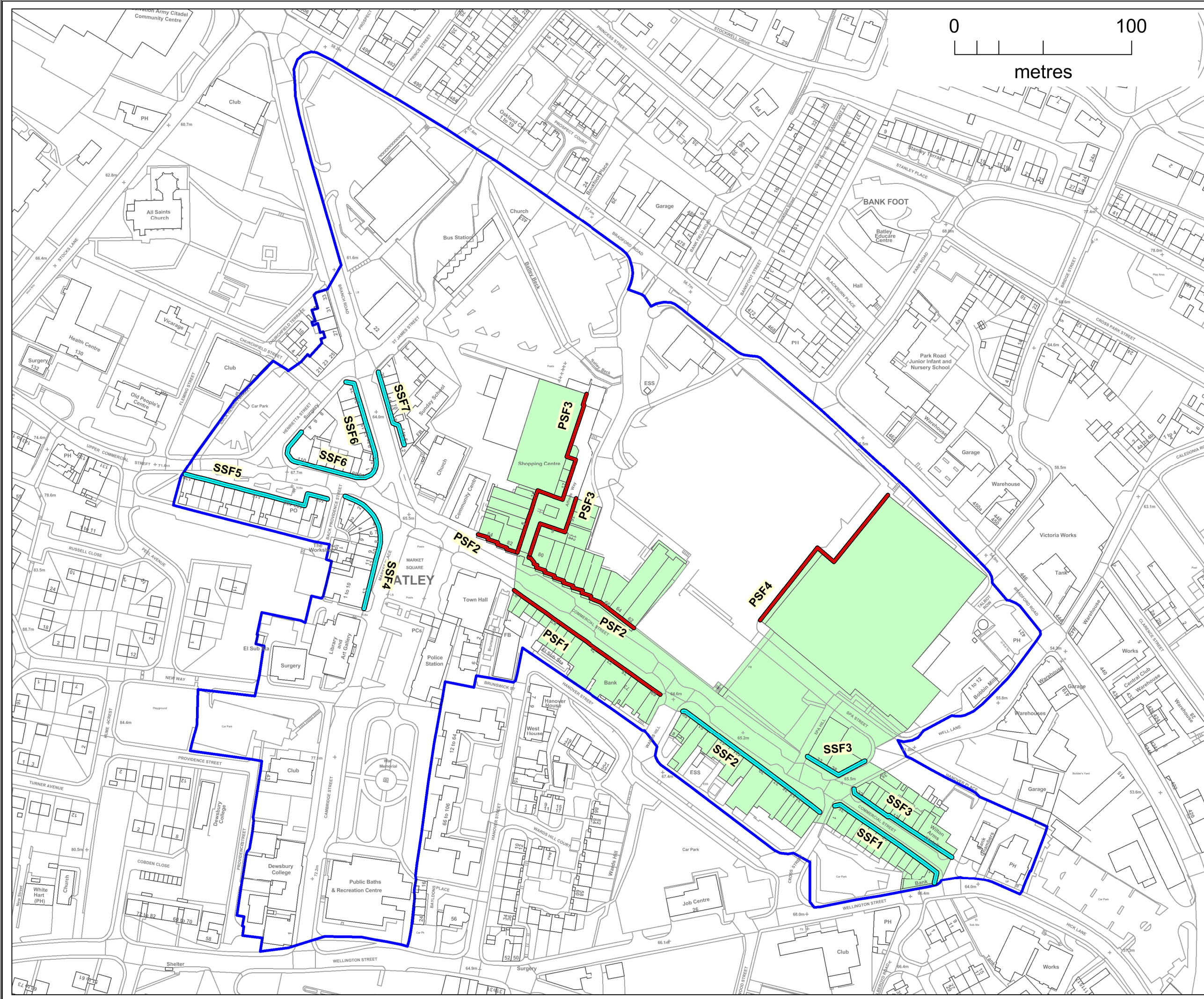
- Principal Town Centre Boundary
- Primary Shopping Area Boundary
- Primary Shopping Frontage
- Secondary Shopping Frontage



© Crown Copyright and database right  
2015. Ordnance Survey 100019241

Map scale: 1:2100 @A3





**TCB 3**

**Batley**

**Town Centre Map**

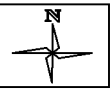
**Key**

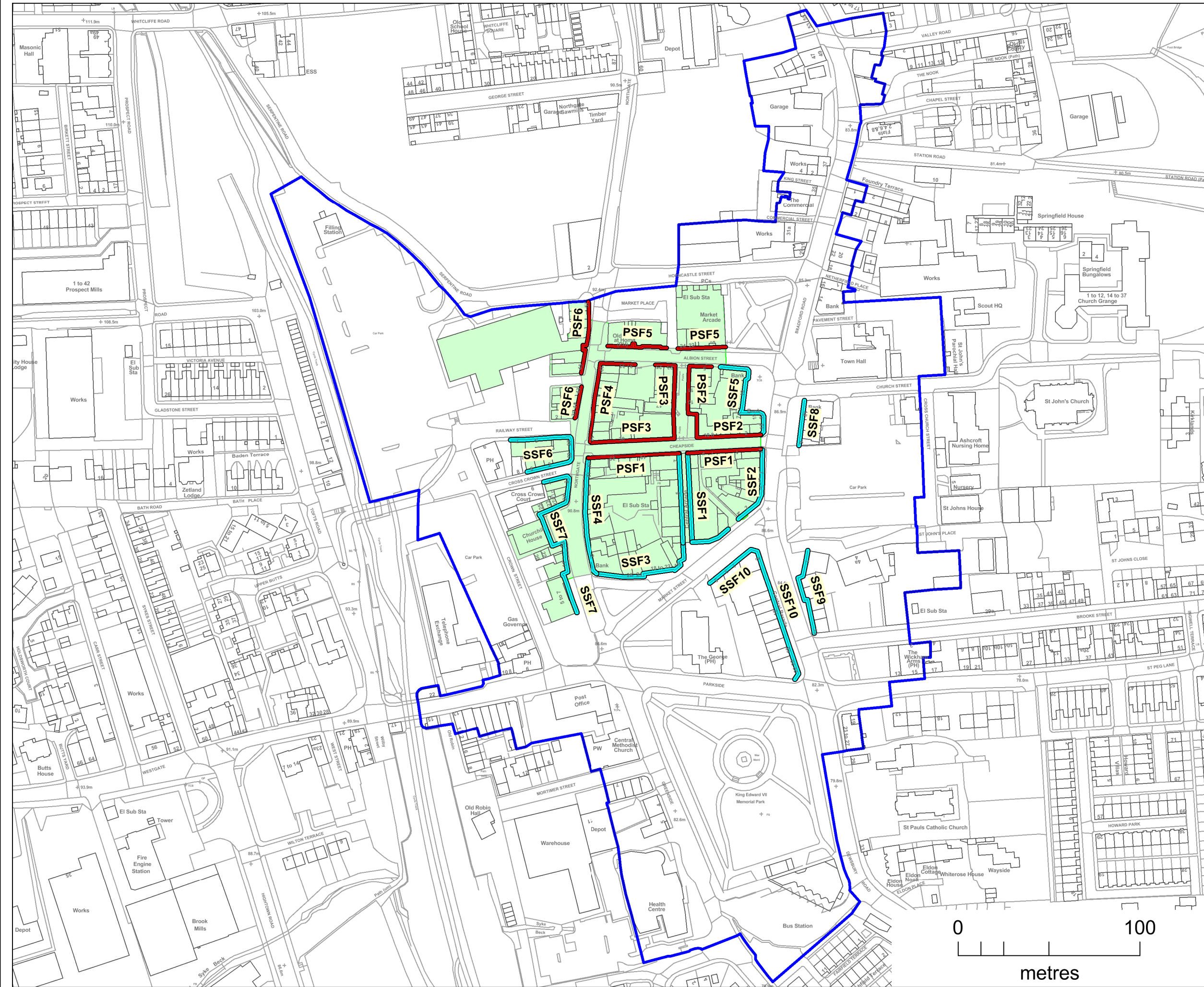
- Town Centre Boundary
- Primary Shopping Area Boundary
- Primary Shopping Frontage
- Secondary Shopping Frontage



© Crown Copyright and database right 2015. Ordnance Survey 100019241

Map scale: 1:2000 @A3





Key

Town Centre Boundary



Primary Shopping Area Boundary



Primary Shopping Frontage



Secondary Shopping Frontage



© Crown Copyright and database right 2015. Ordnance Survey 100019241

Map scale: 1:2000 @A3



0 100

metres

Key

Town Centre Boundary



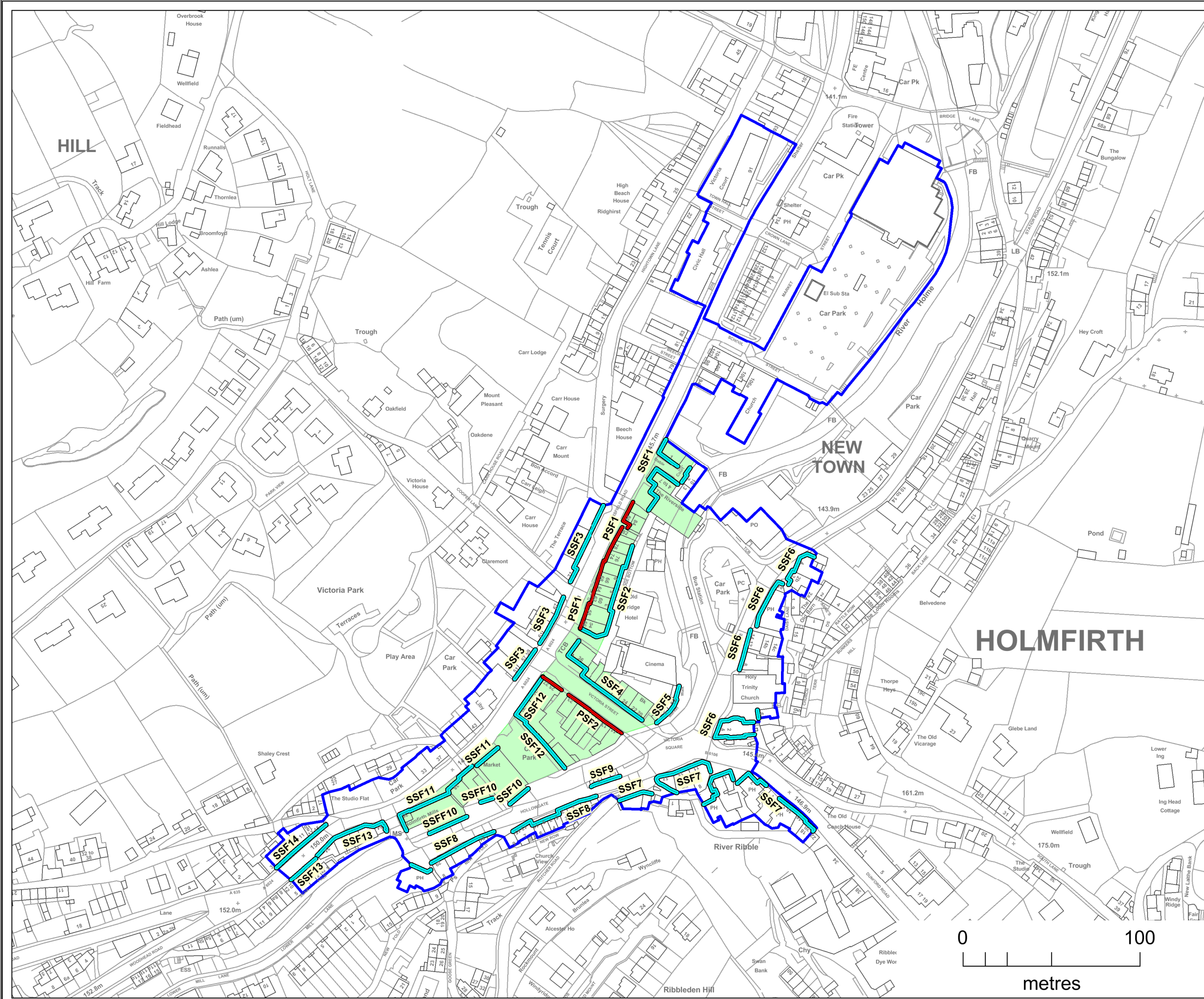
Primary Shopping Area Boundary



Primary Shopping Frontage



Secondary Shopping Frontage



HOLMFIRTH



© Crown Copyright and database right 2015. Ordnance Survey 100019241

Map scale: 1:2000 @A3



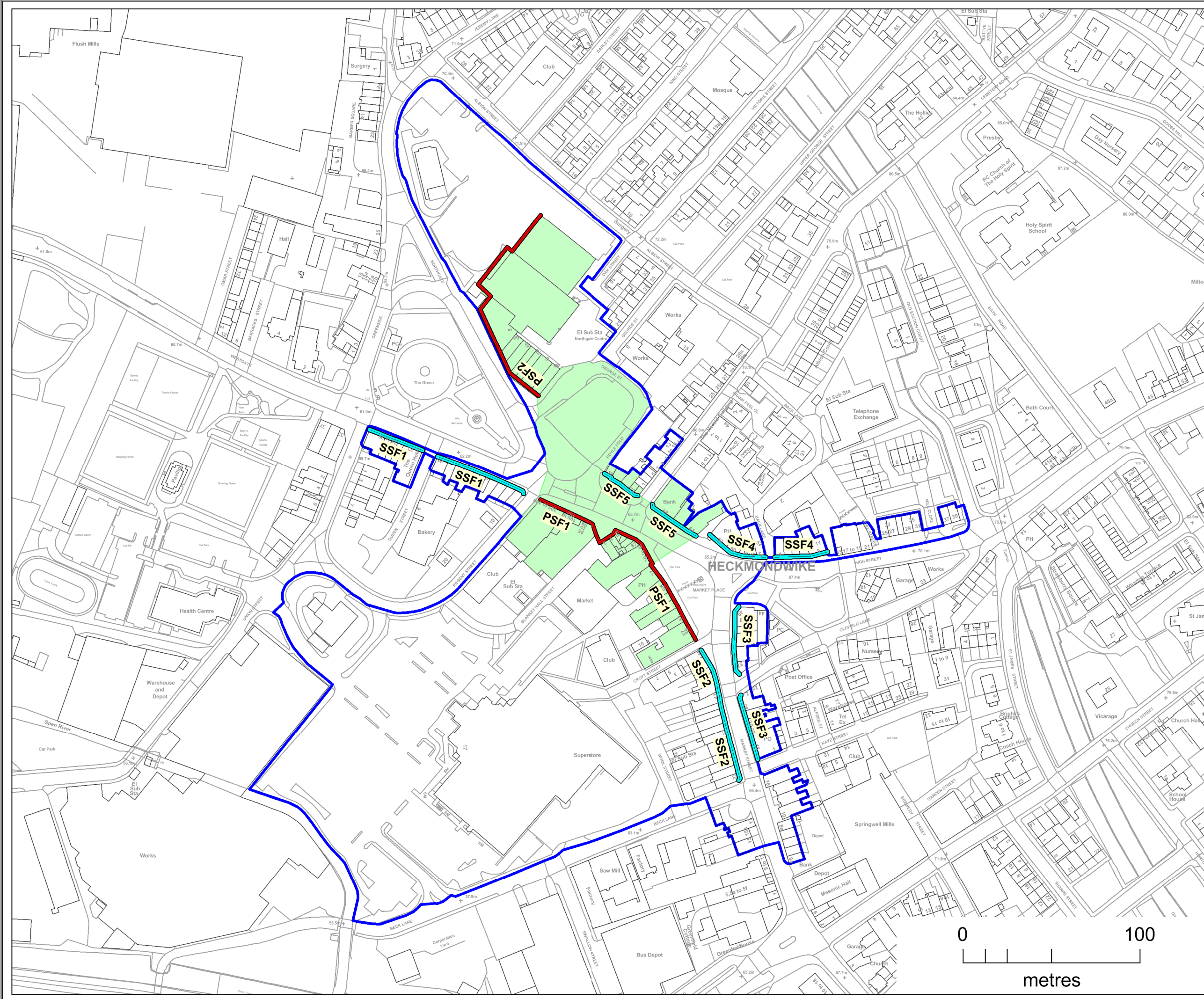
Key

Town Centre Boundary

Primary Shopping Area Boundary

Primary Shopping Frontage

Secondary Shopping Frontage



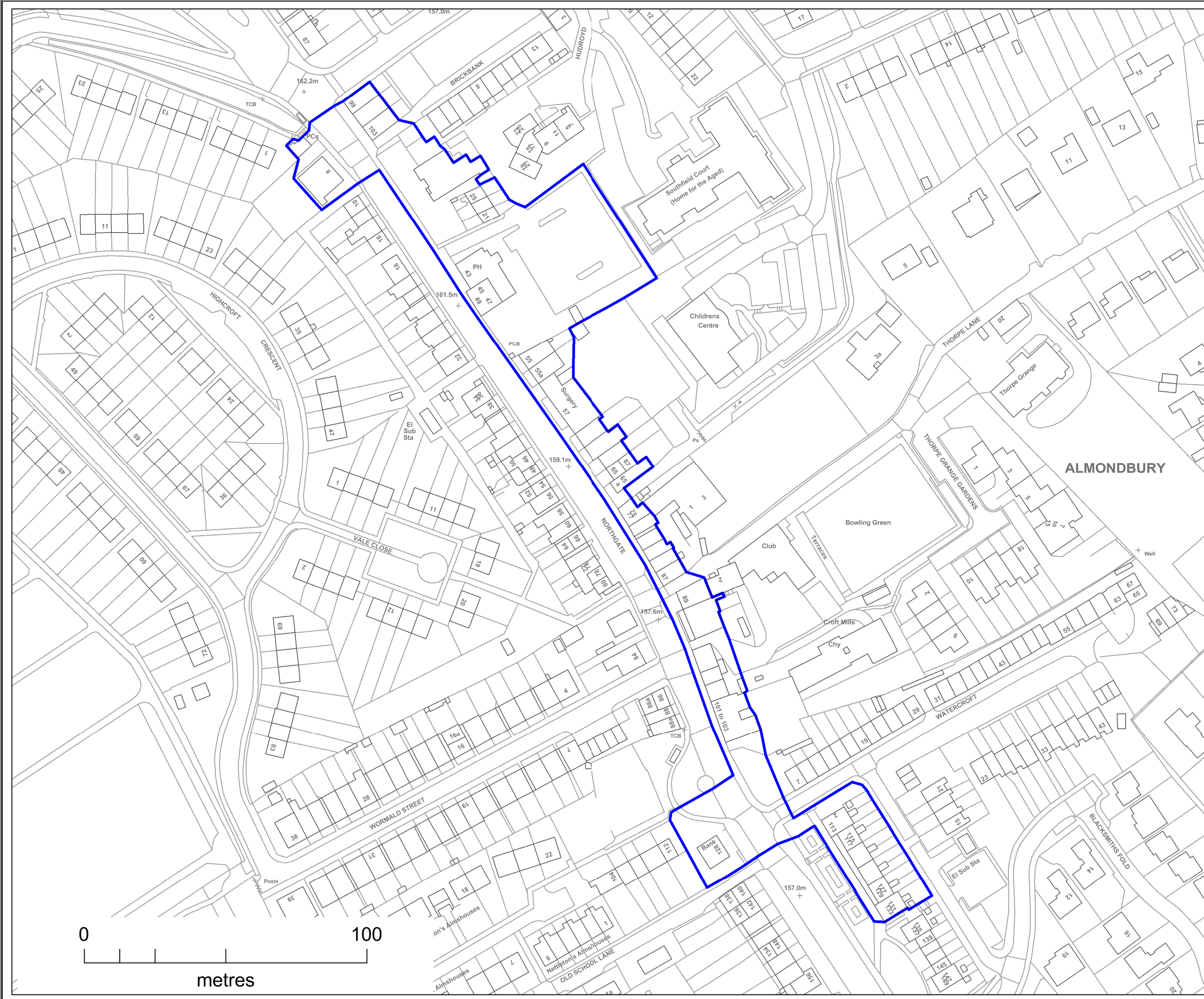
DCB 1

Almondbury

District Centre Map

Key

District Centre Boundary



ALMONDBURY



© Crown Copyright and database right  
2015. Ordnance Survey 100019241

Map scale: 1:1250 @A3





DCB 2

Birstall

District Centre Map

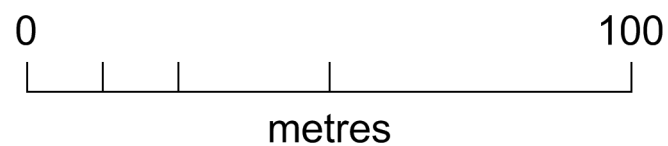
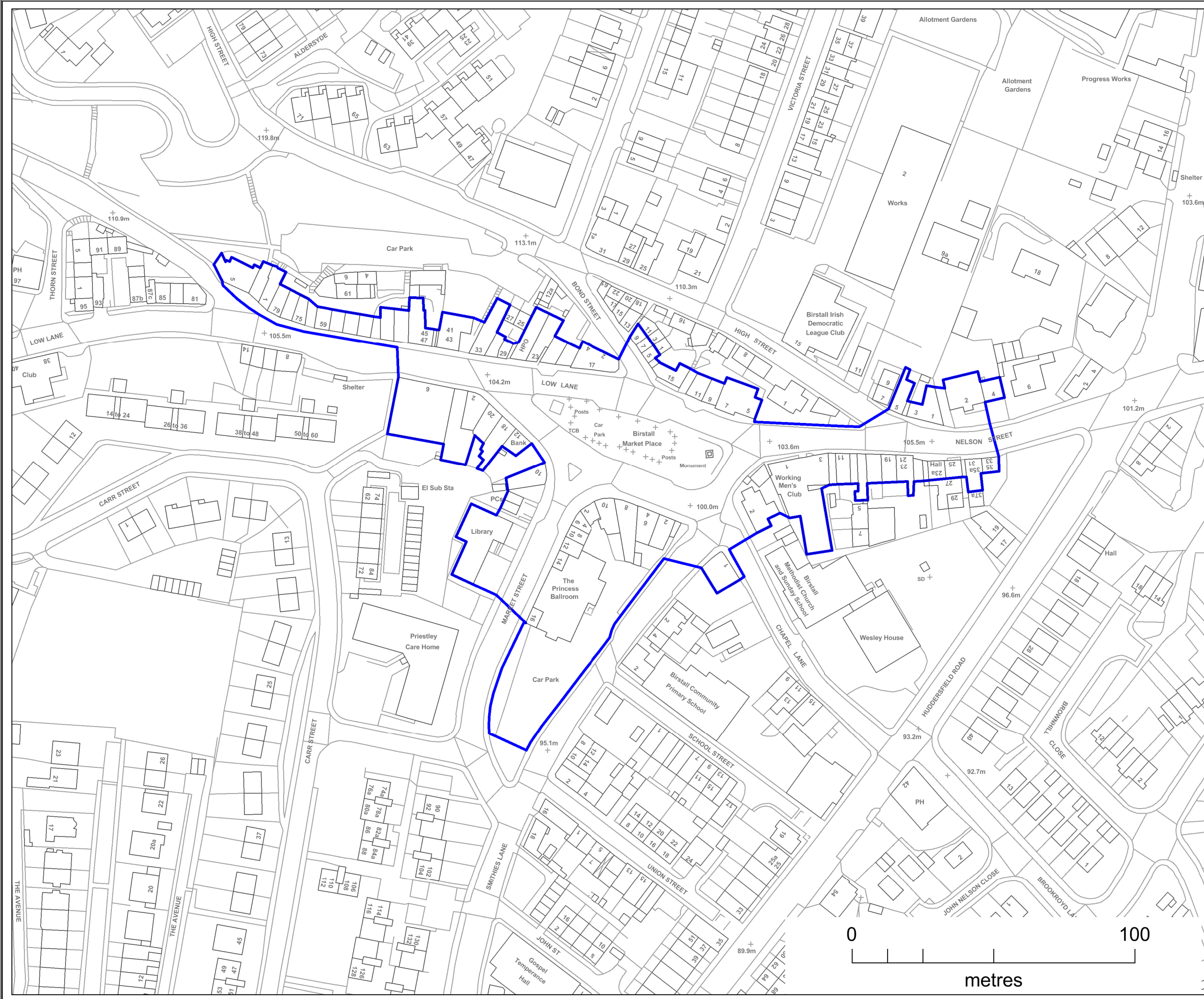
Key

District Centre Boundary



© Crown Copyright and database right  
2015. Ordnance Survey 100019241

Map scale: 1:1250 @A3



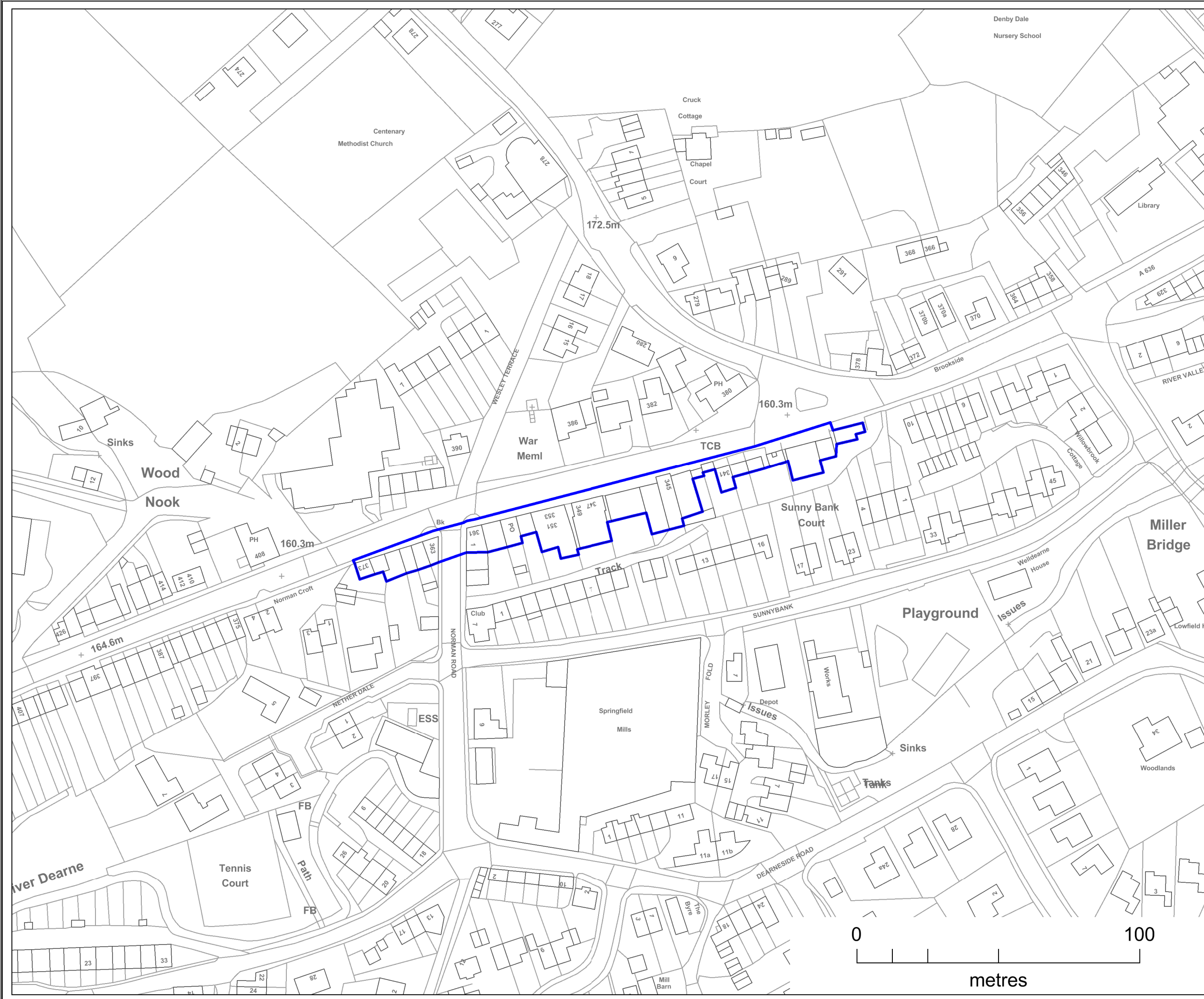
DCB 3

Denby Dale

District Centre Map

Key

District Centre Boundary



© Crown Copyright and database right  
2015. Ordnance Survey 100019241

Map scale: 1:1250 @A3



DCB 4

Honley

District Centre Map

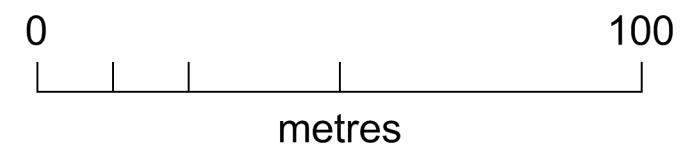
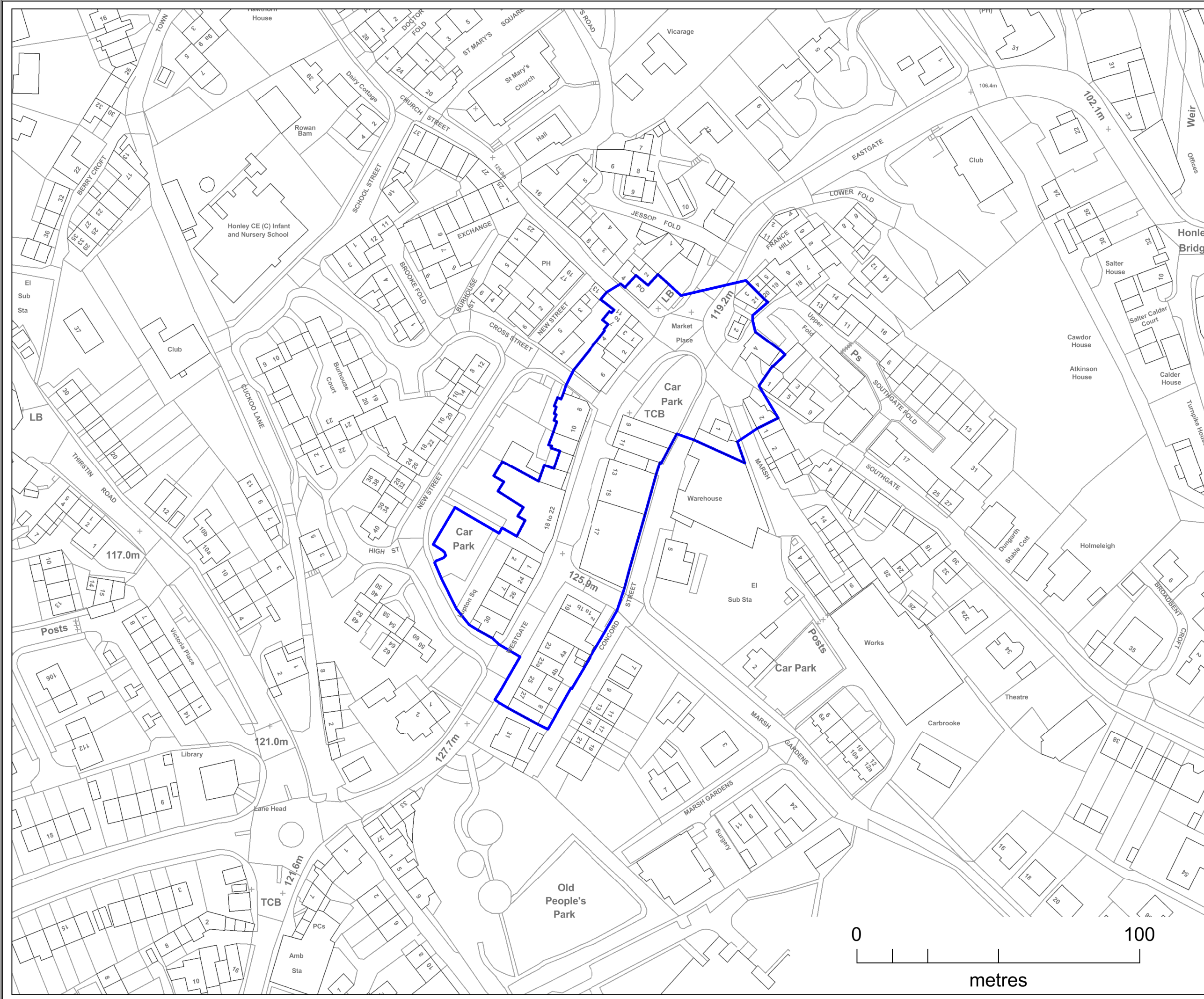
Key

District Centre Boundary



© Crown Copyright and database right  
2015. Ordnance Survey 100019241

Map scale: 1:1250 @A3



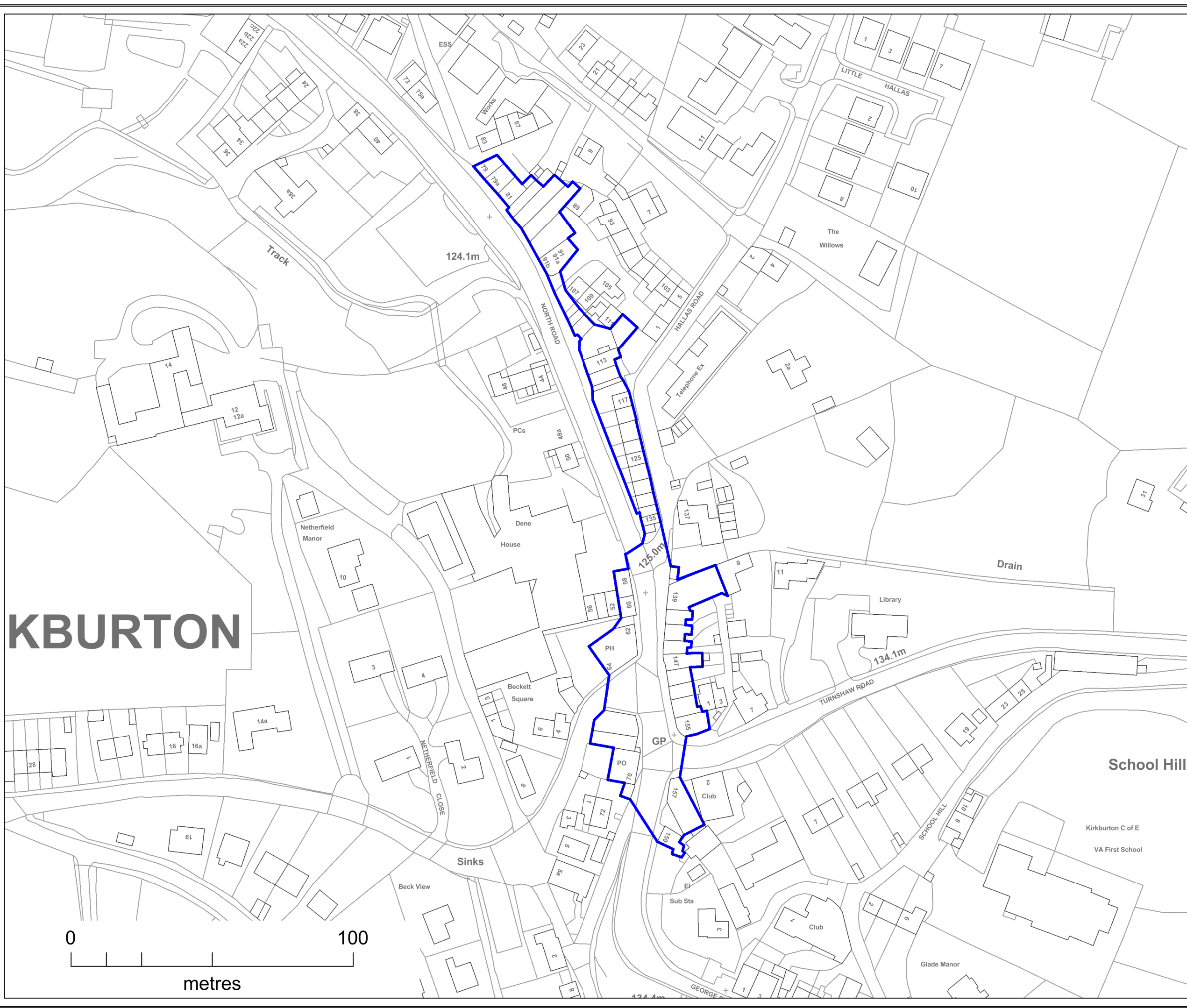
DCB 5

Kirkburton

District Centre Map

Key

District Centre Boundary



**KBURTON**



© Crown Copyright and database right  
2015. Ordnance Survey 100019241

Map scale: 1:1250 @A3



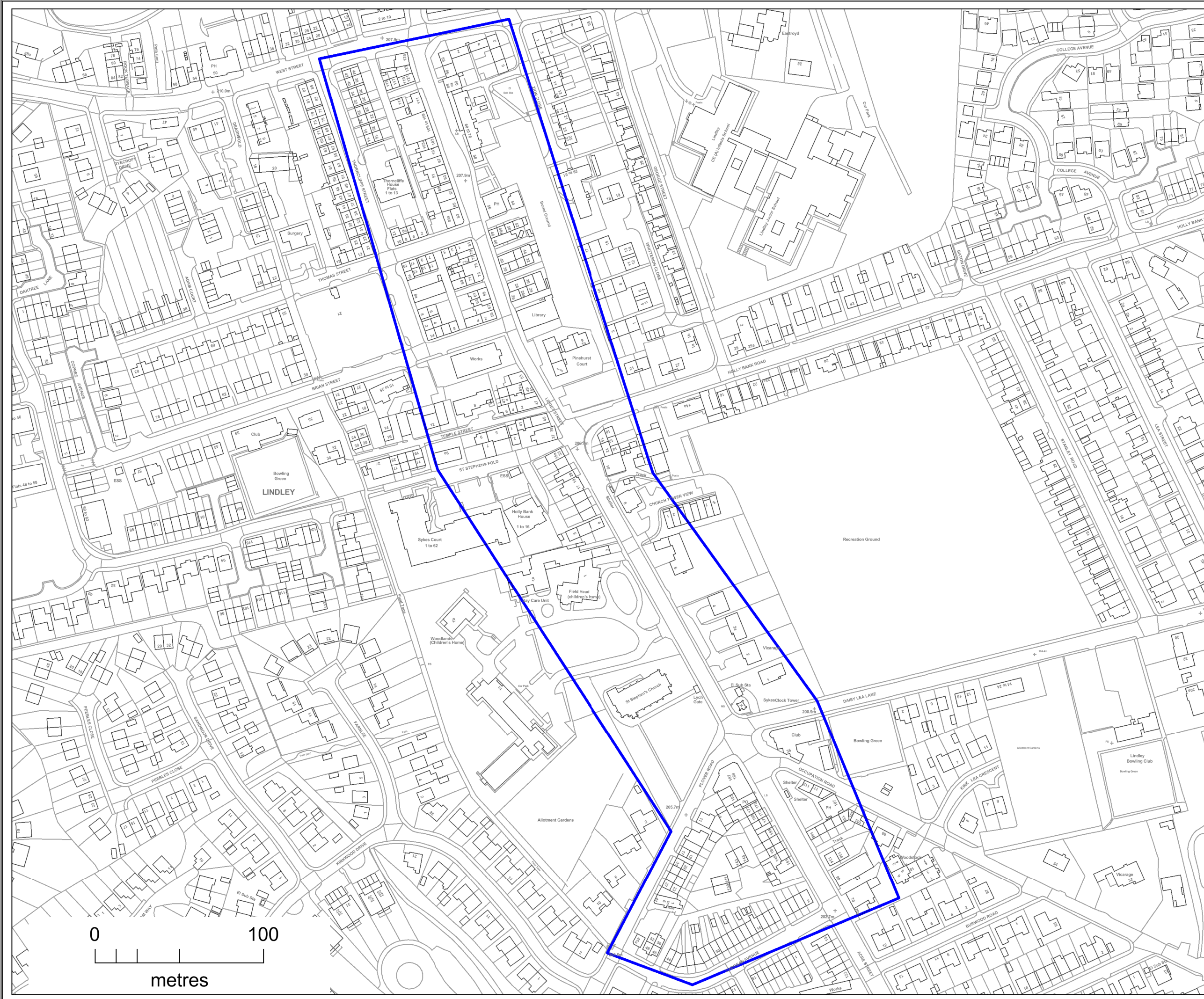
DCB 6

Lindley

District Centre Map

Key

District Centre Boundary



© Crown Copyright and database right  
2015. Ordnance Survey 100019241

Map scale: 1:2500 @A3



DCB 7

Marsden

District Centre Map

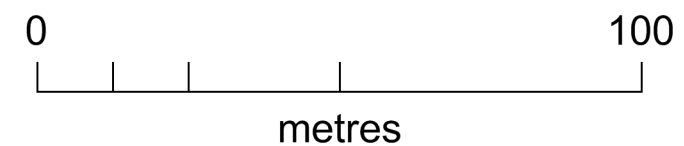
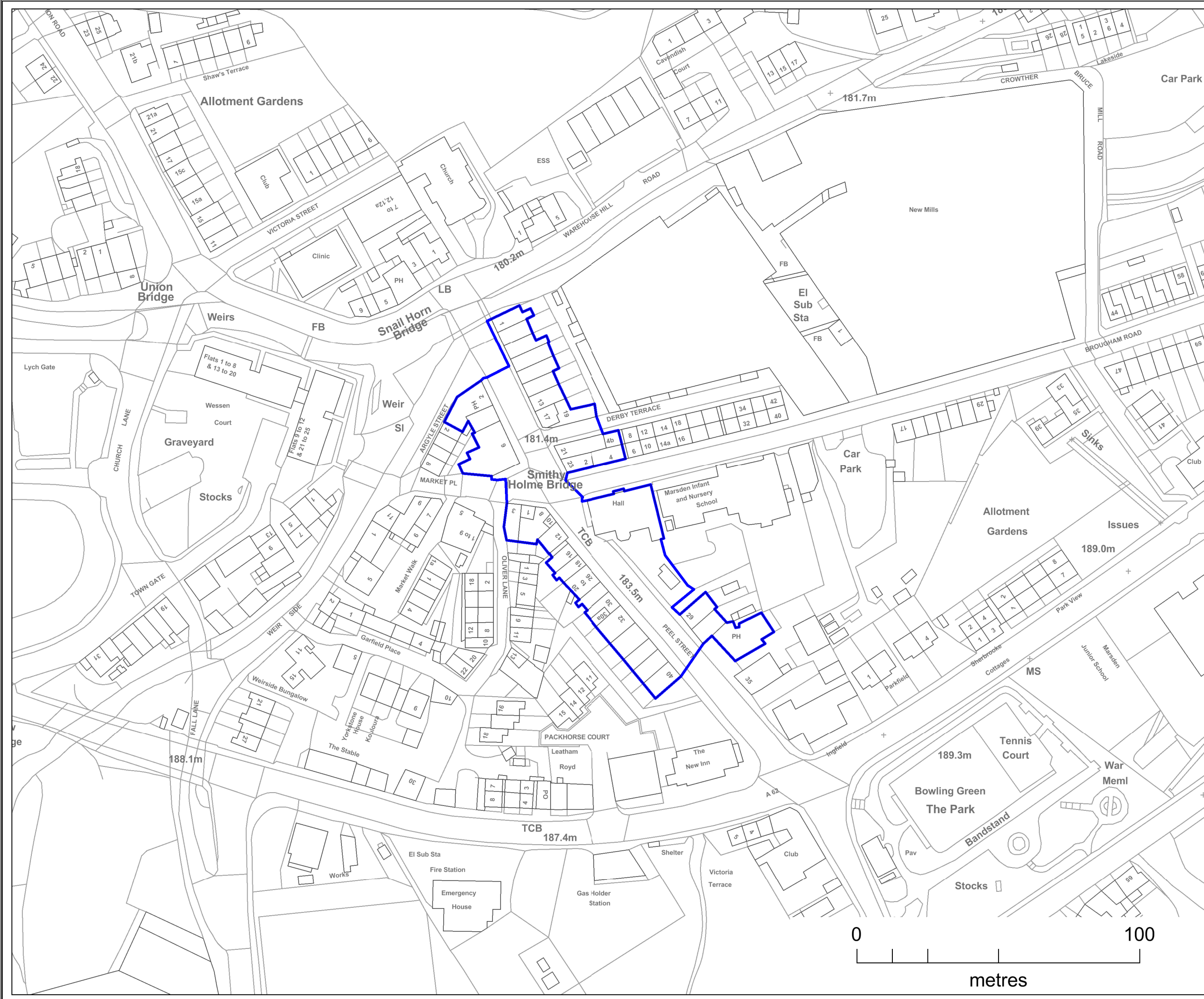
Key

District Centre Boundary



© Crown Copyright and database right 2015. Ordnance Survey 100019241

Map scale: 1:1250 @A3



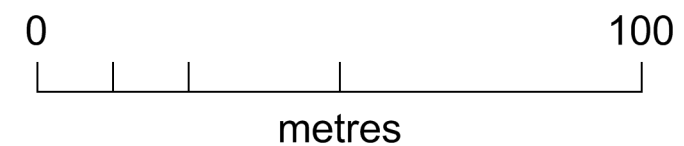
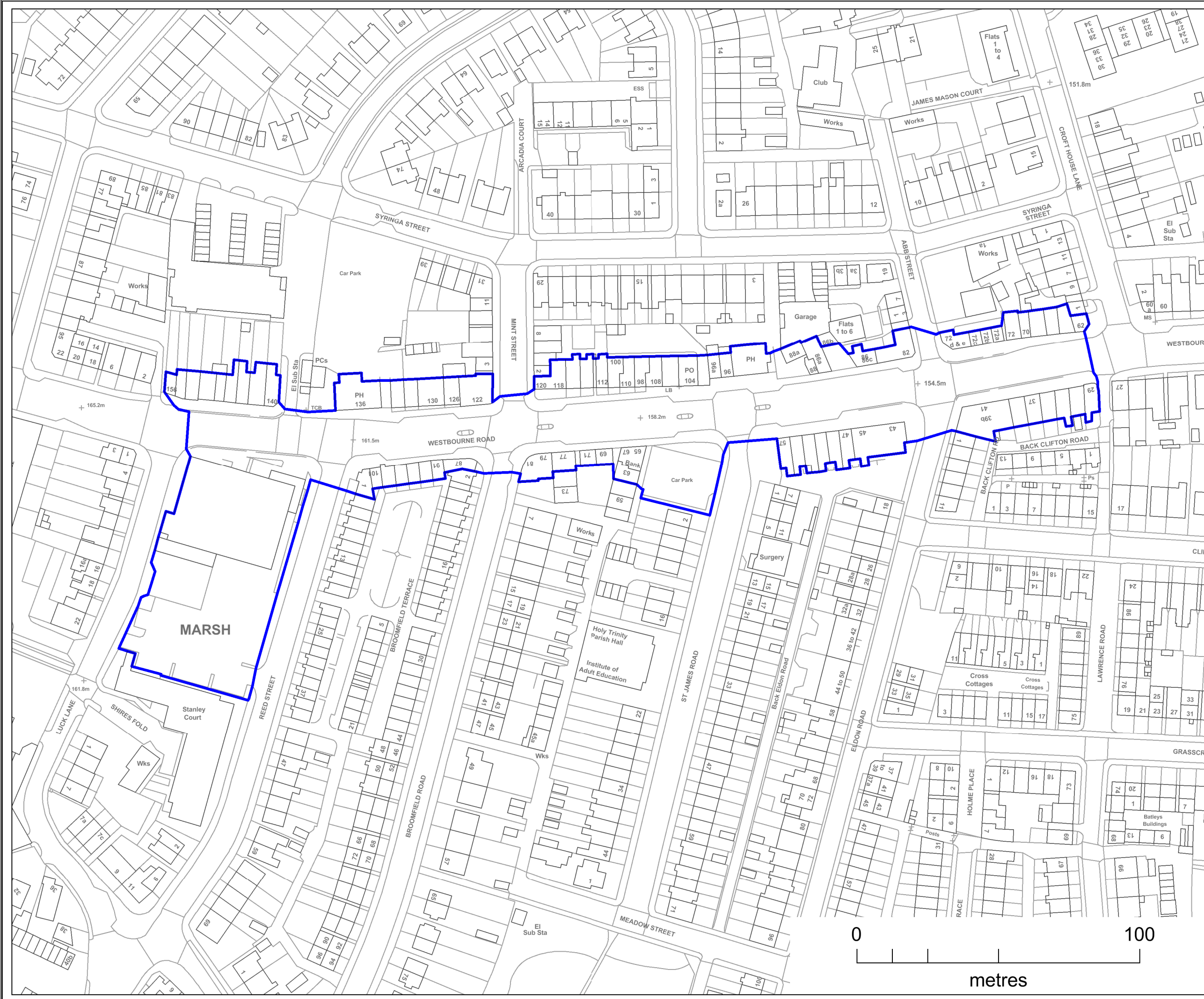
DCB 8

Marsh

District Centre Map

Key

District Centre Boundary



© Crown Copyright and database right  
2015. Ordnance Survey 100019241

Map scale: 1:1250 @A3



DCB 9

Meltham

District Centre Map

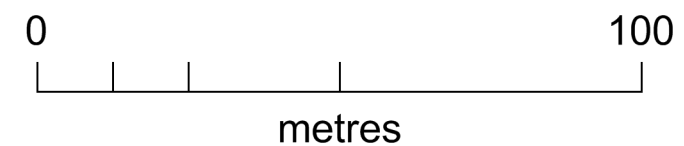
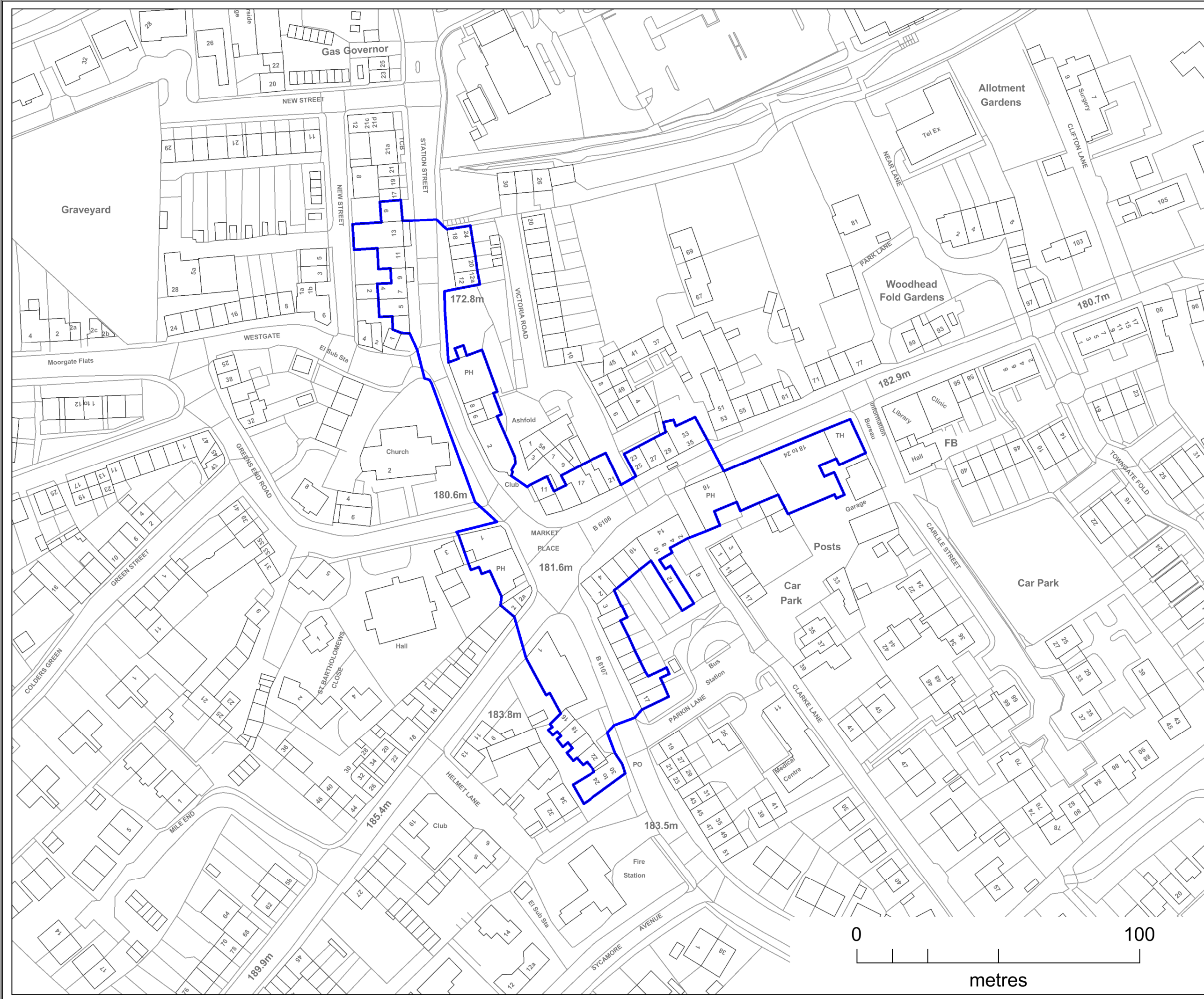
Key

District Centre Boundary



© Crown Copyright and database right 2015. Ordnance Survey 100019241

Map scale: 1:1250 @A3





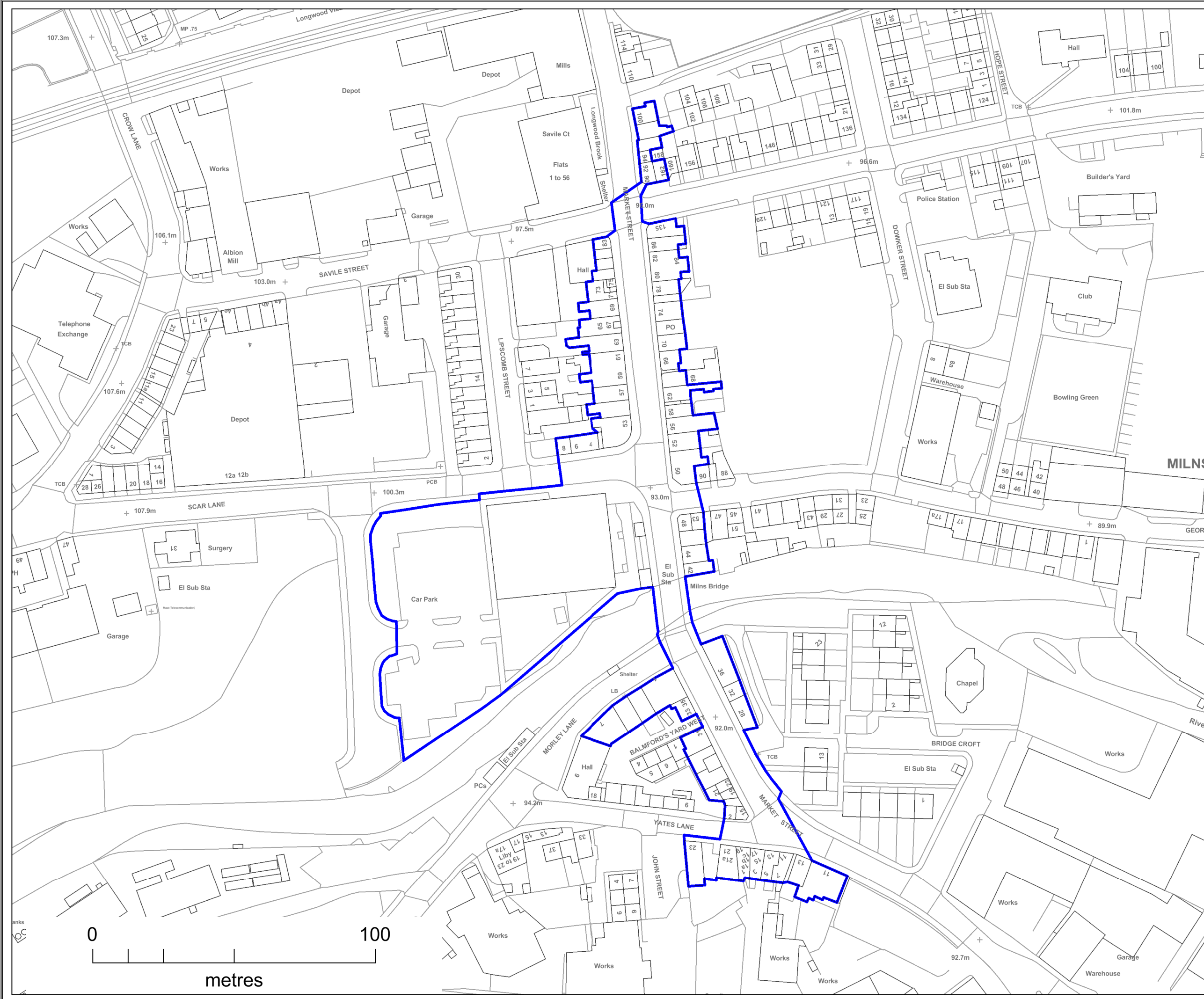
DCB 10

Milnsbridge

District Centre Map

Key

District Centre Boundary



© Crown Copyright and database right  
2015. Ordnance Survey 100019241

Map scale: 1:1250 @A3



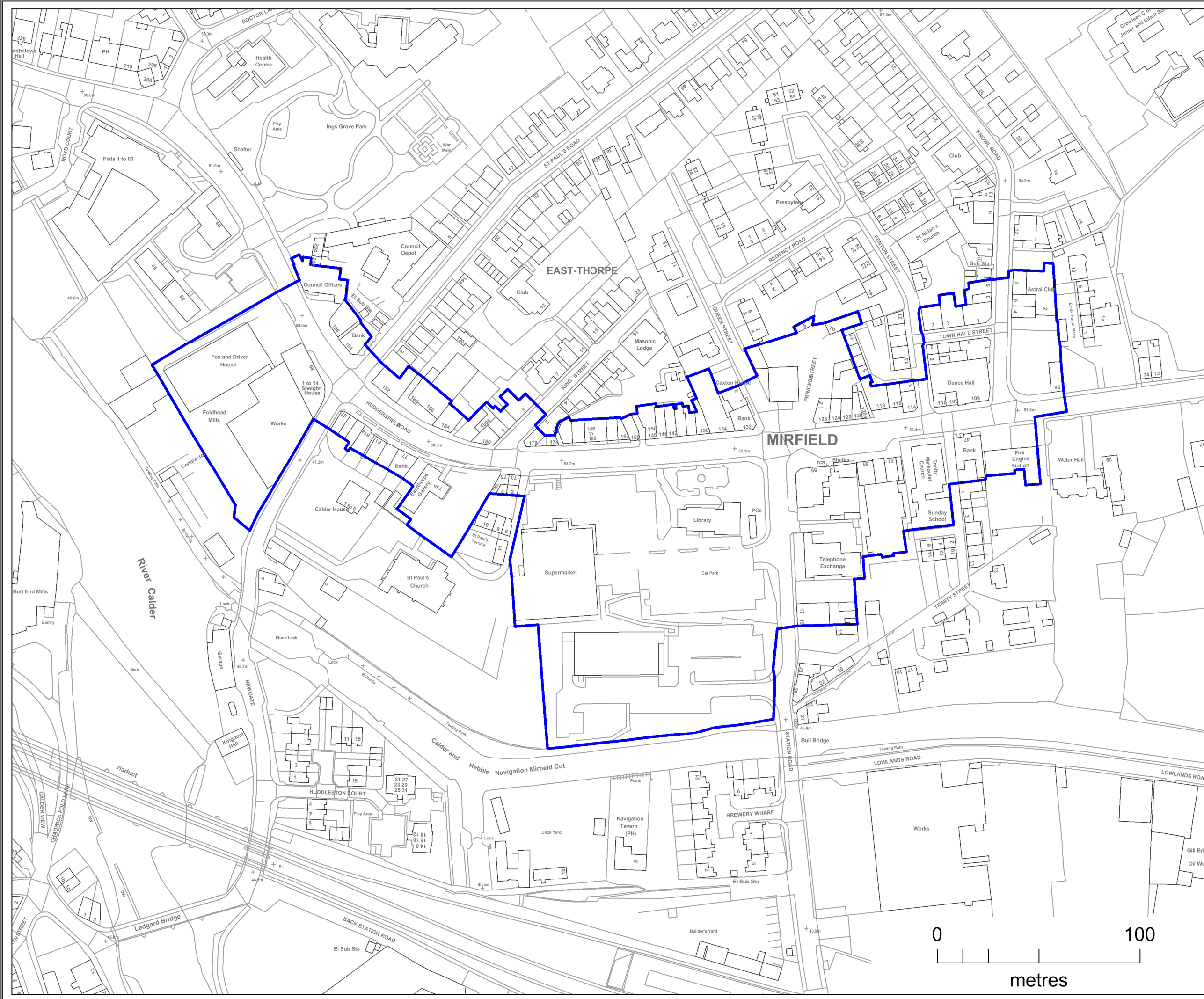
DCB 11

Mirfield

District Centre Map

Key

District Centre Boundary



© Crown Copyright and database right  
2015. Ordnance Survey 100019241

Map scale: 1:1750 @A3



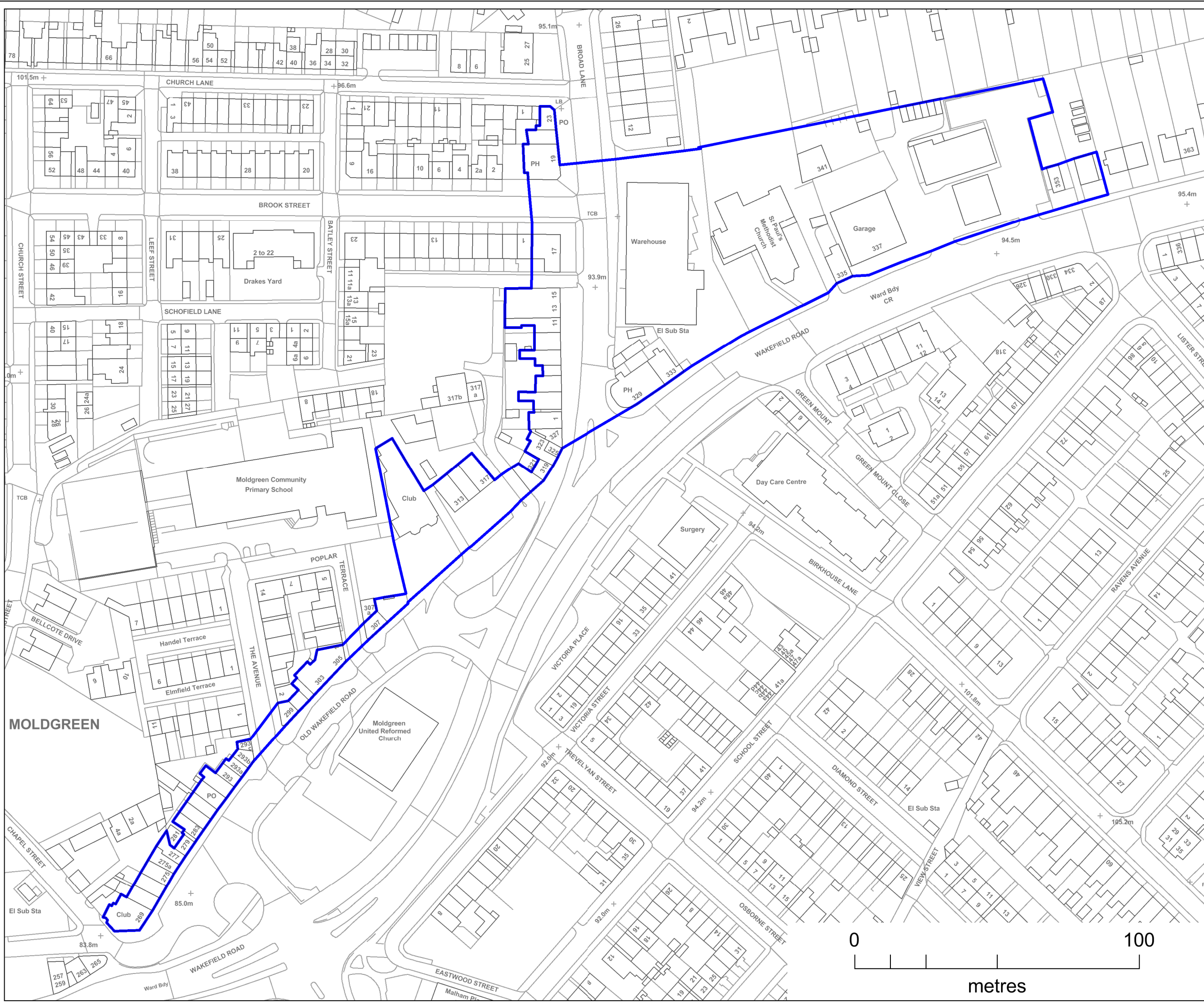
DCB 12

Moldgreen

District Centre Map

Key

District Centre Boundary



© Crown Copyright and database right 2015. Ordnance Survey 100019241

Map scale: 1:1250 @A3



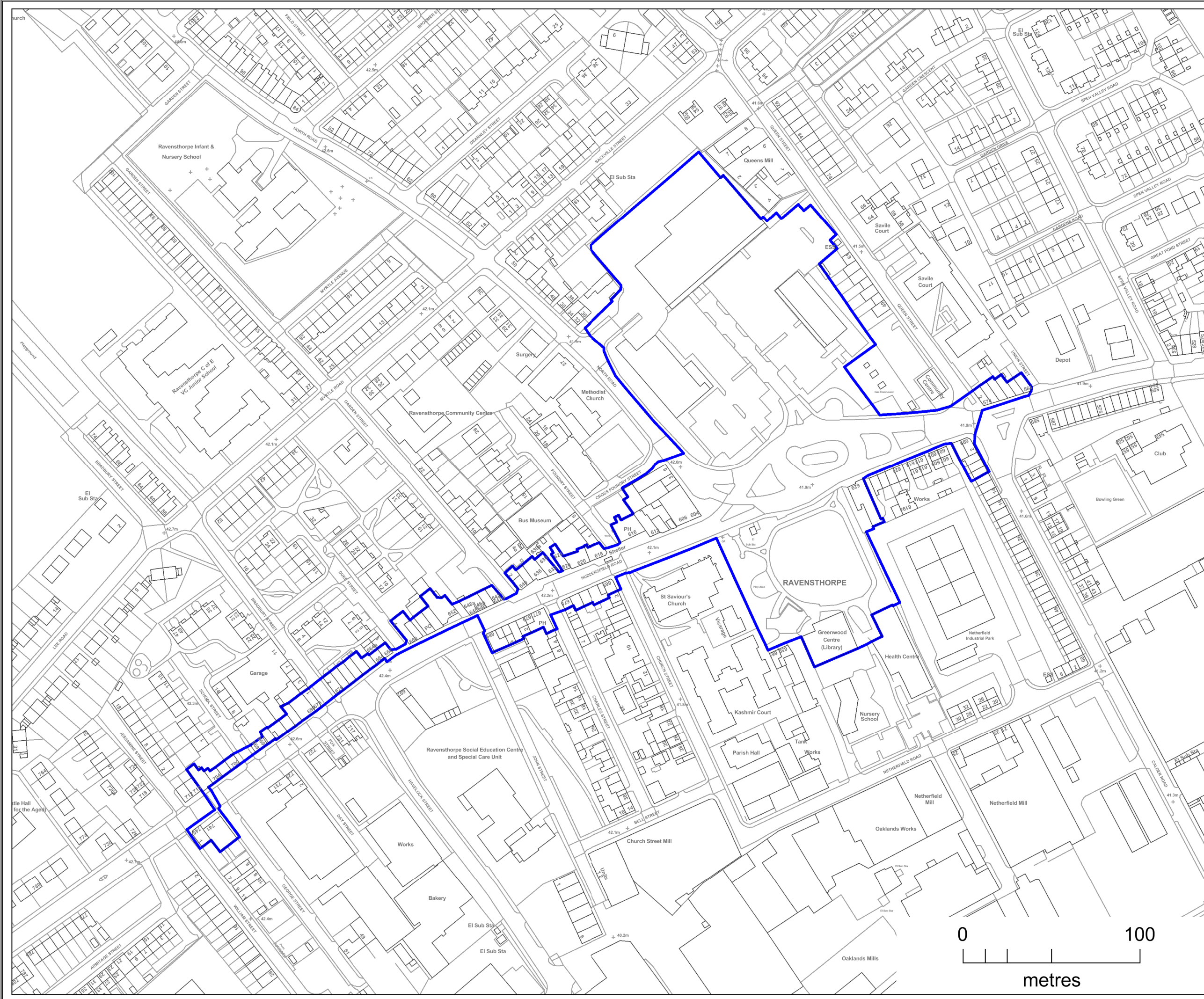
DCB 13

Ravensthorpe

District Centre Map

Key

District Centre Boundary



© Crown Copyright and database right 2015. Ordnance Survey 100019241

Map scale: 1:2000 @A3



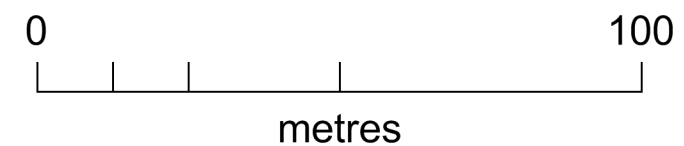
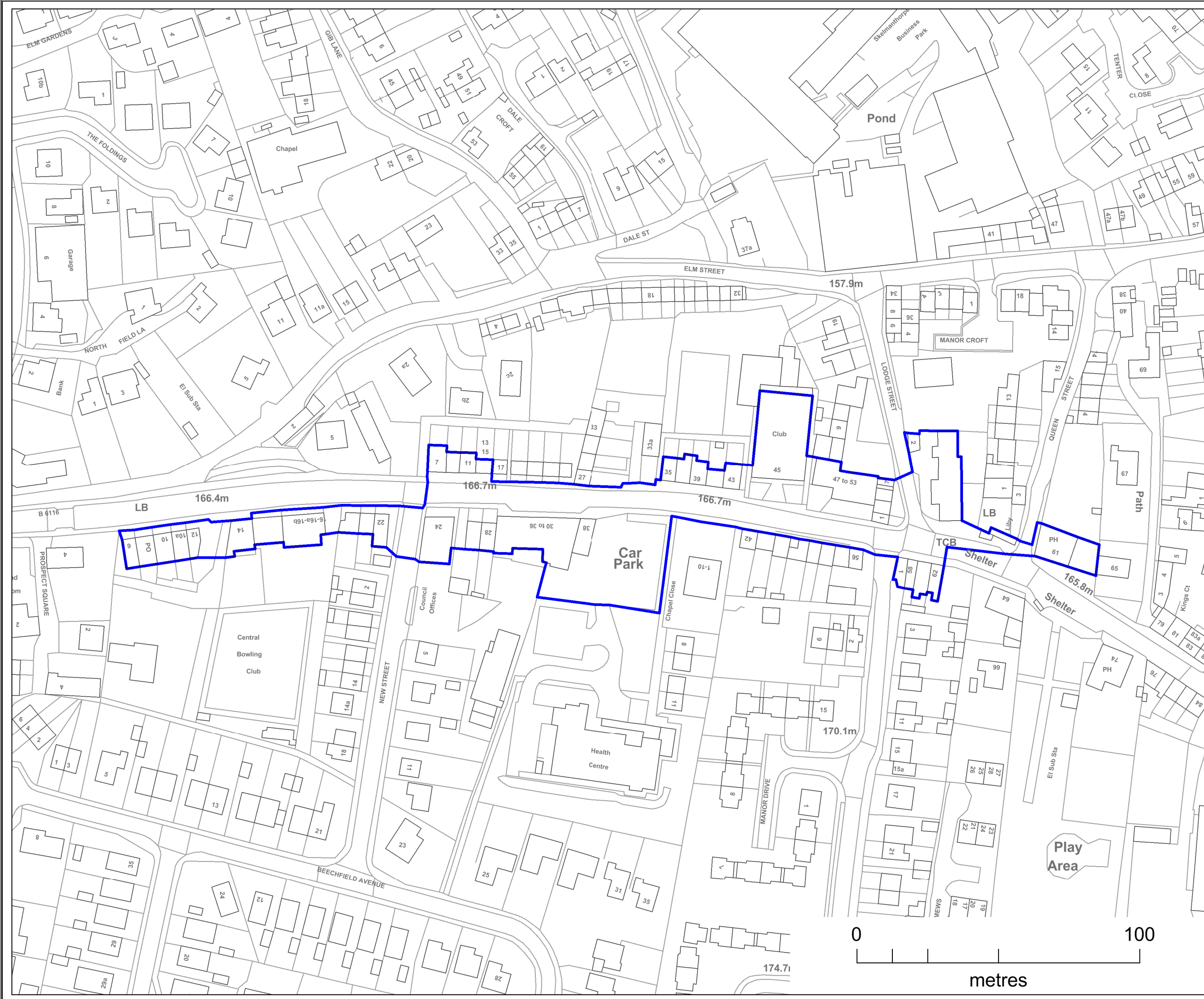
DCB 14

Skelmanthorpe

District Centre Map

Key

District Centre Boundary



© Crown Copyright and database right  
2015. Ordnance Survey 100019241

Map scale: 1:1250 @A3



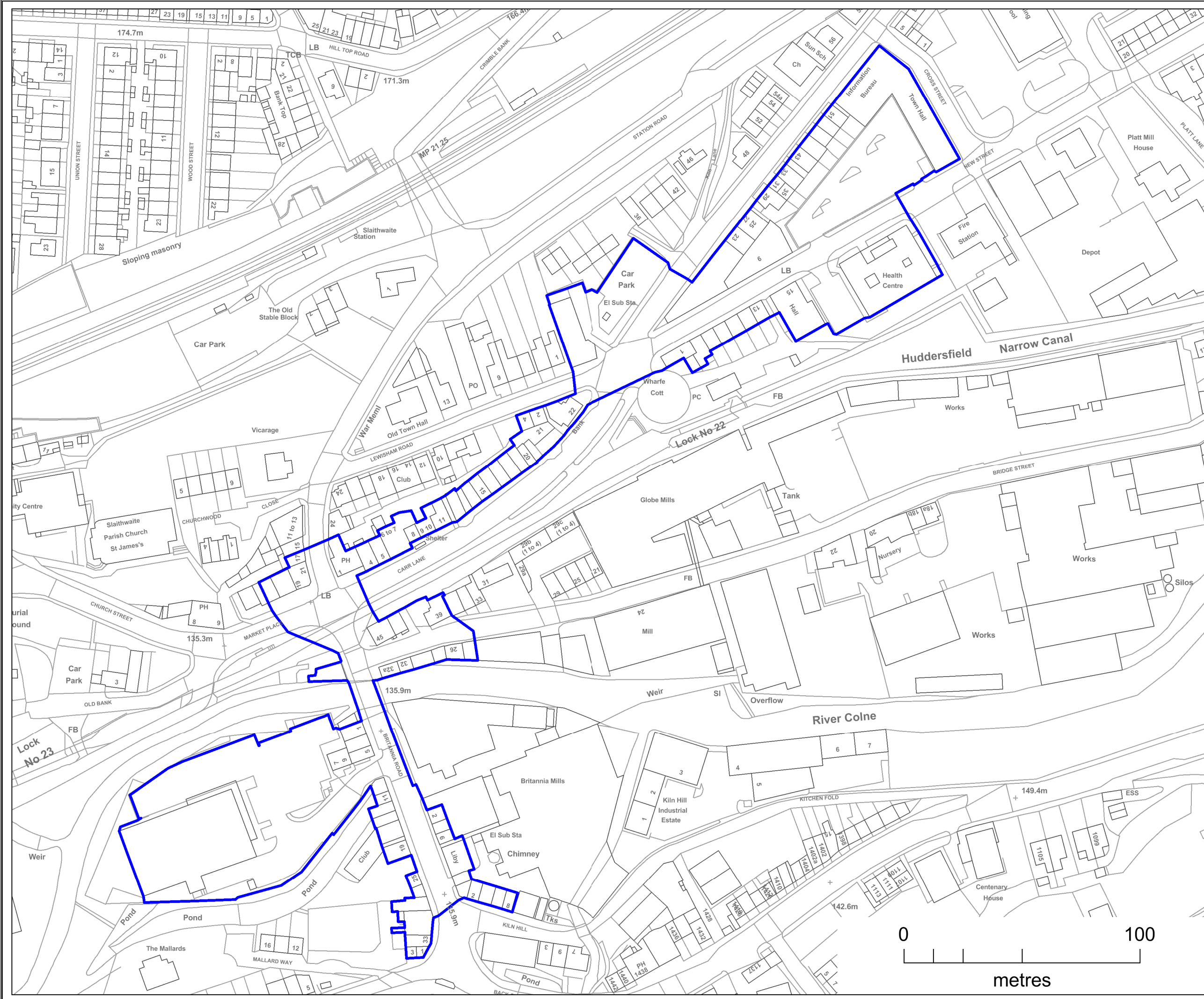
DCB 15

Slaithwaite

District Centre Map

Key

District Centre Boundary



© Crown Copyright and database right  
2015. Ordnance Survey 100019241

Map scale: 1:1500 @A3

