

TCB 1

Huddersfield Map 1

Principal Town Centre Map

Boundary and Primary Shopping Area

Key

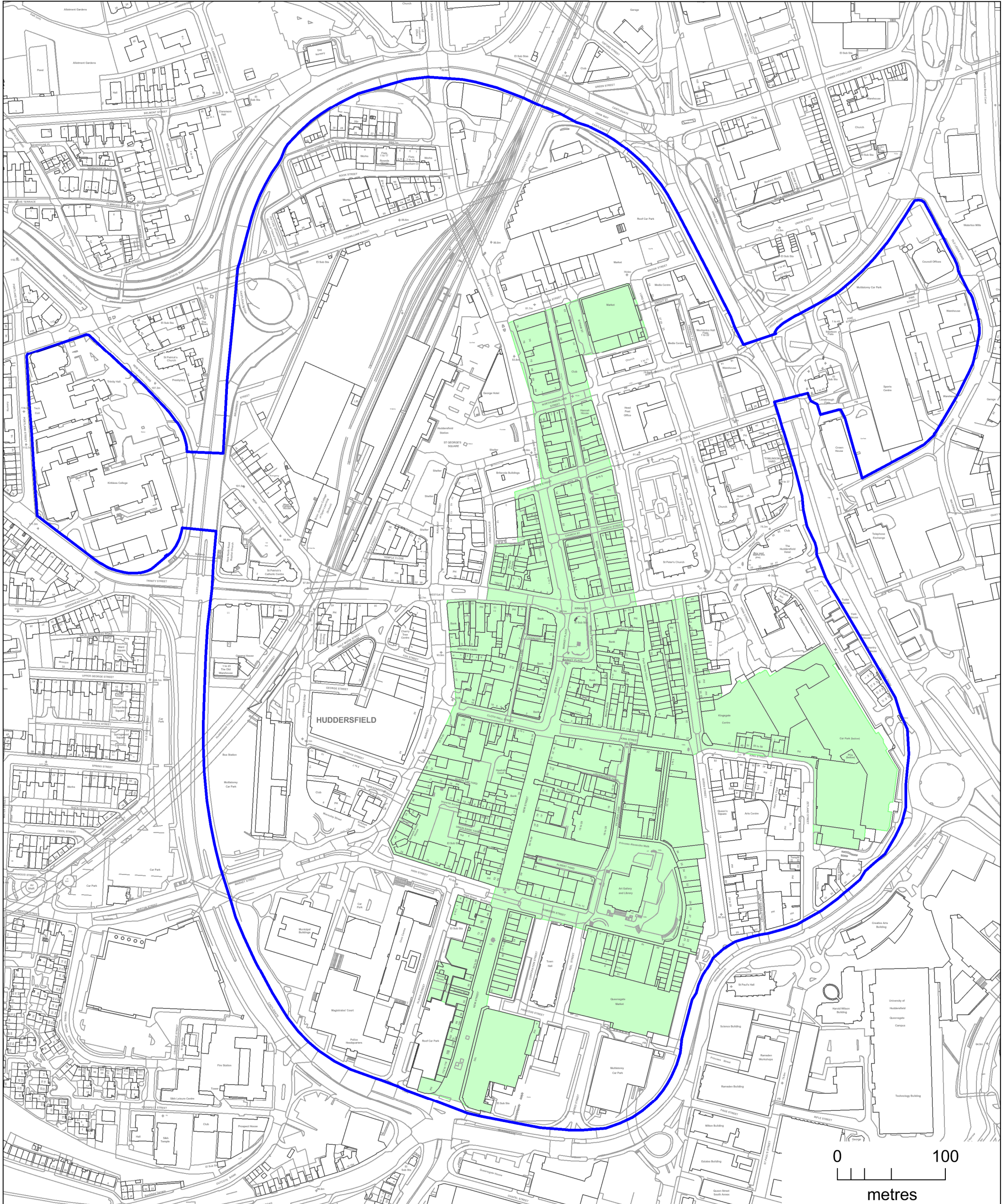
 Principal Town Centre Boundary

 Primary Shopping Area



© Crown Copyright and database right
2015. Ordnance Survey 100019241

Map scale: 1:3300 @ A3



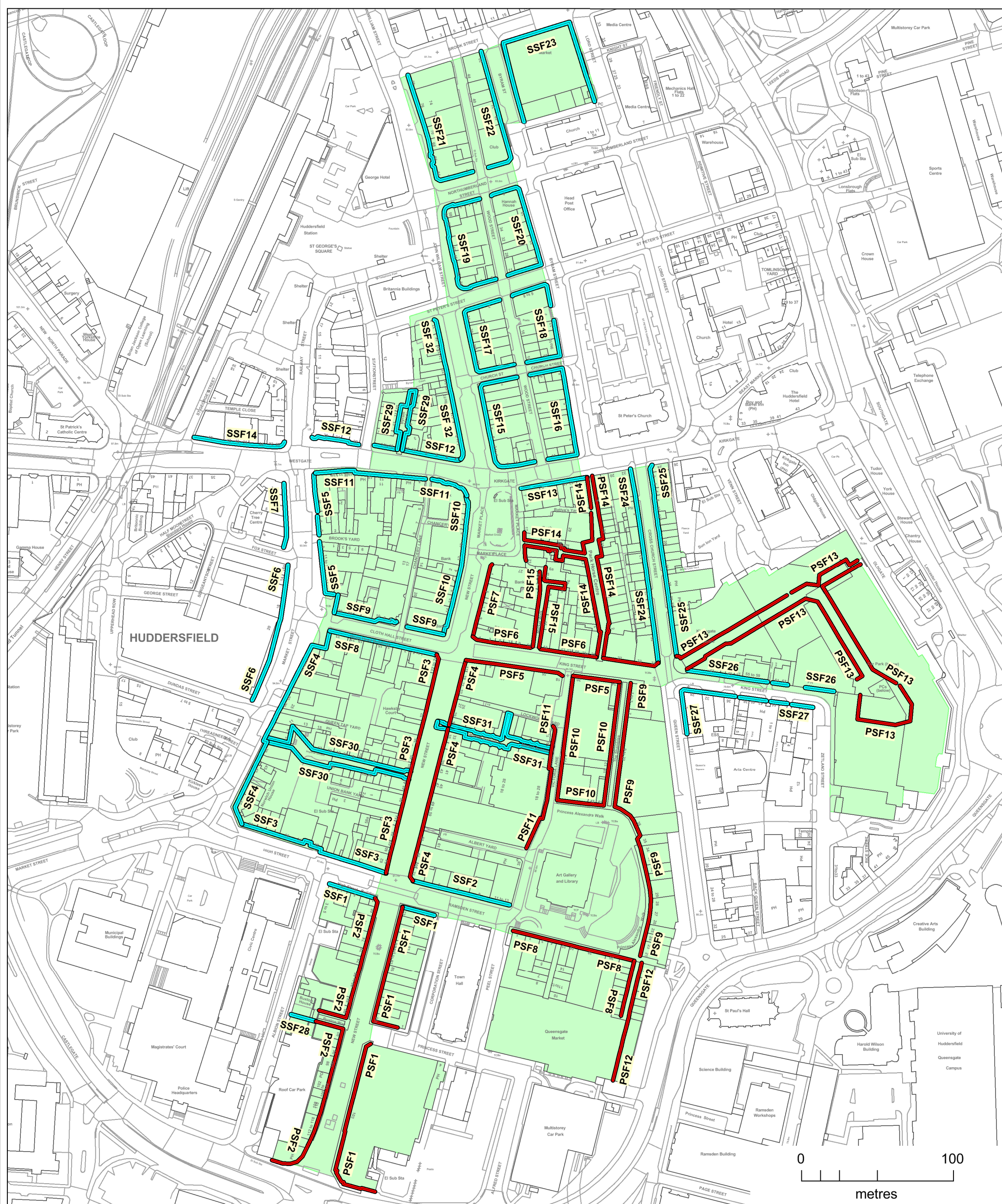
Primary Shopping Area, Primary and Secondary Shopping Frontages

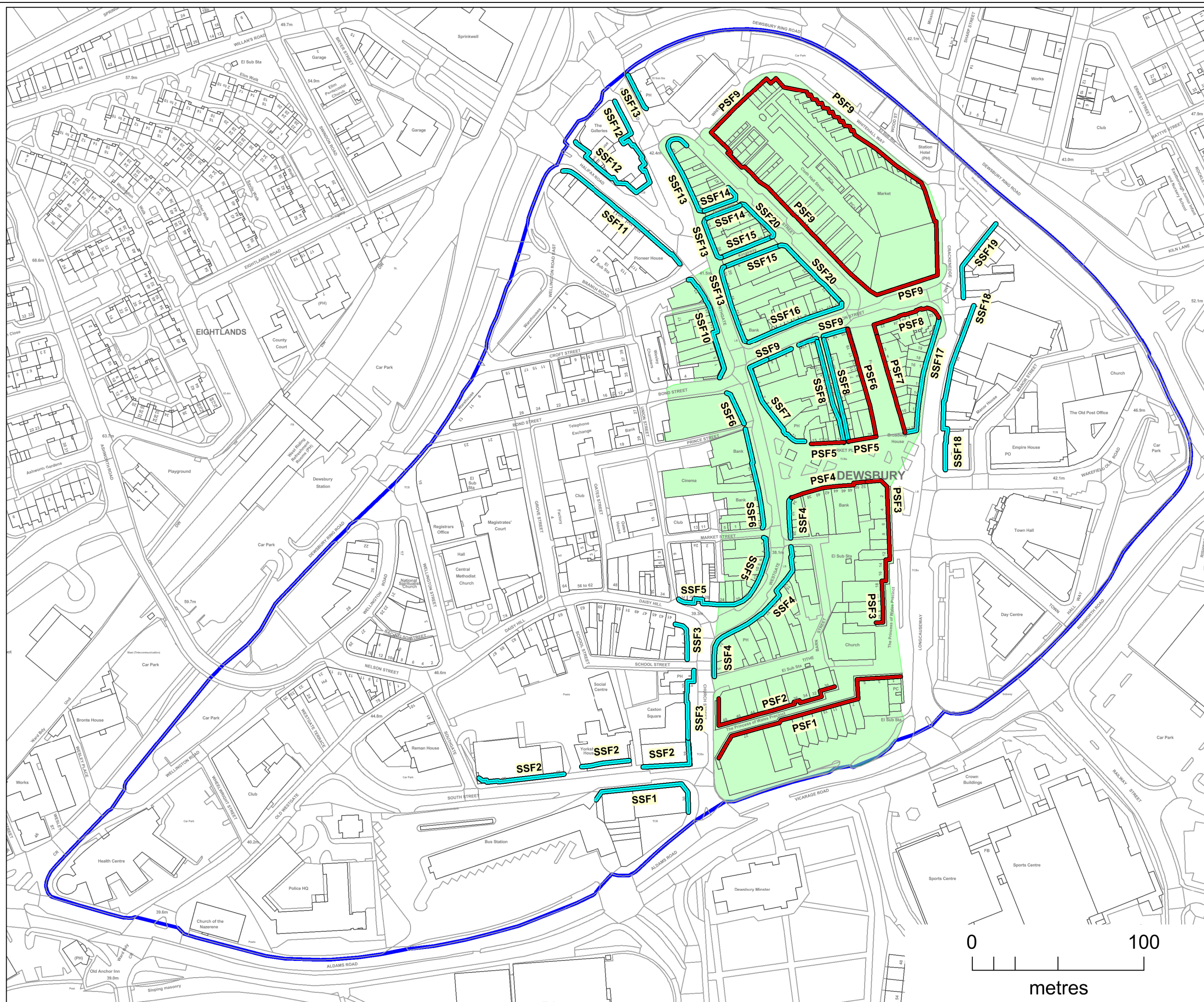
Key

Primary Shopping Area

Primary Shopping Frontage

Secondary Shopping Frontage





Key

Principal Town Centre Boundary



Primary Shopping Area Boundary



Primary Shopping Frontage

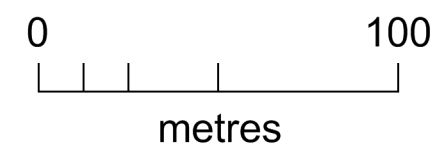


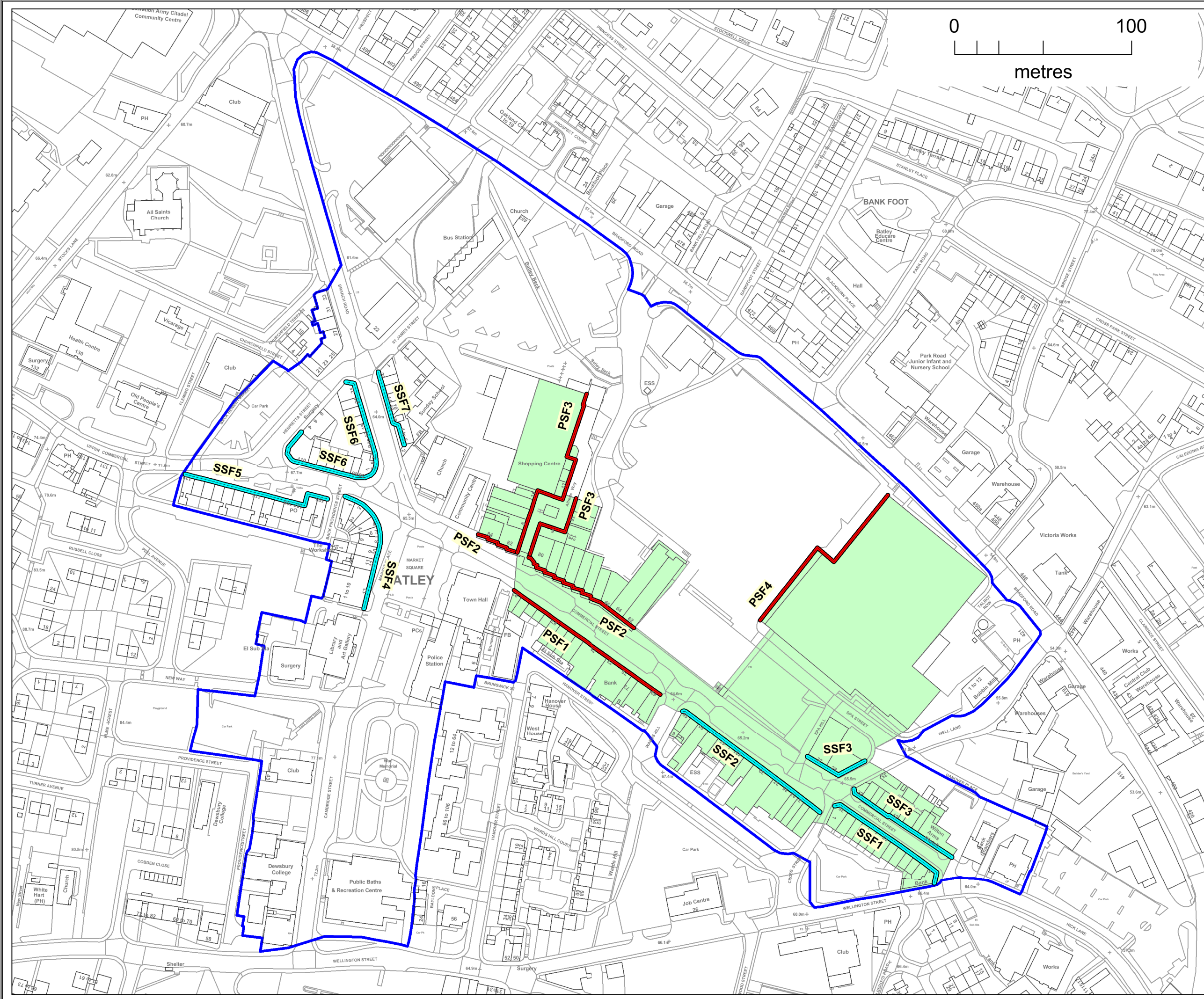
Secondary Shopping Frontage



© Crown Copyright and database right 2015. Ordnance Survey 100019241

Map scale: 1:2100 @A3





TCB 3

Batley

Town Centre Map

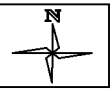
Key

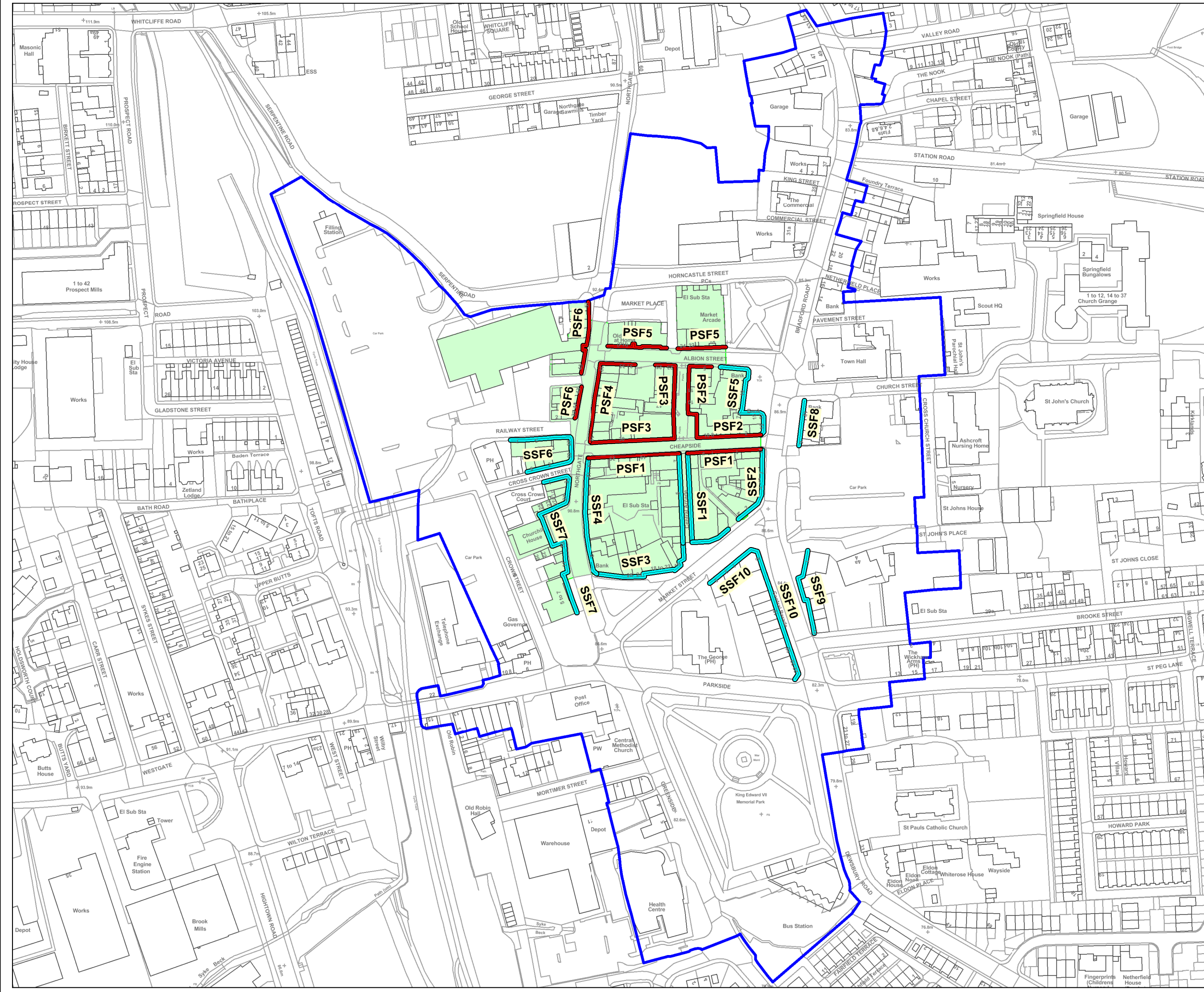
- Town Centre Boundary
- Primary Shopping Area Boundary
- Primary Shopping Frontage
- Secondary Shopping Frontage



© Crown Copyright and database right 2015. Ordnance Survey 100019241

Map scale: 1:2000 @A3





Key

Town Centre Boundary



Primary Shopping Area Boundary



Primary Shopping Frontage



Secondary Shopping Frontage



© Crown Copyright and database right 2015. Ordnance Survey 100019241

Map scale: 1:2000 @A3



Key

Town Centre Boundary

Primary Shopping Area Boundary

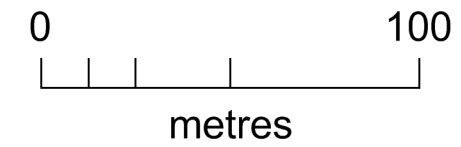
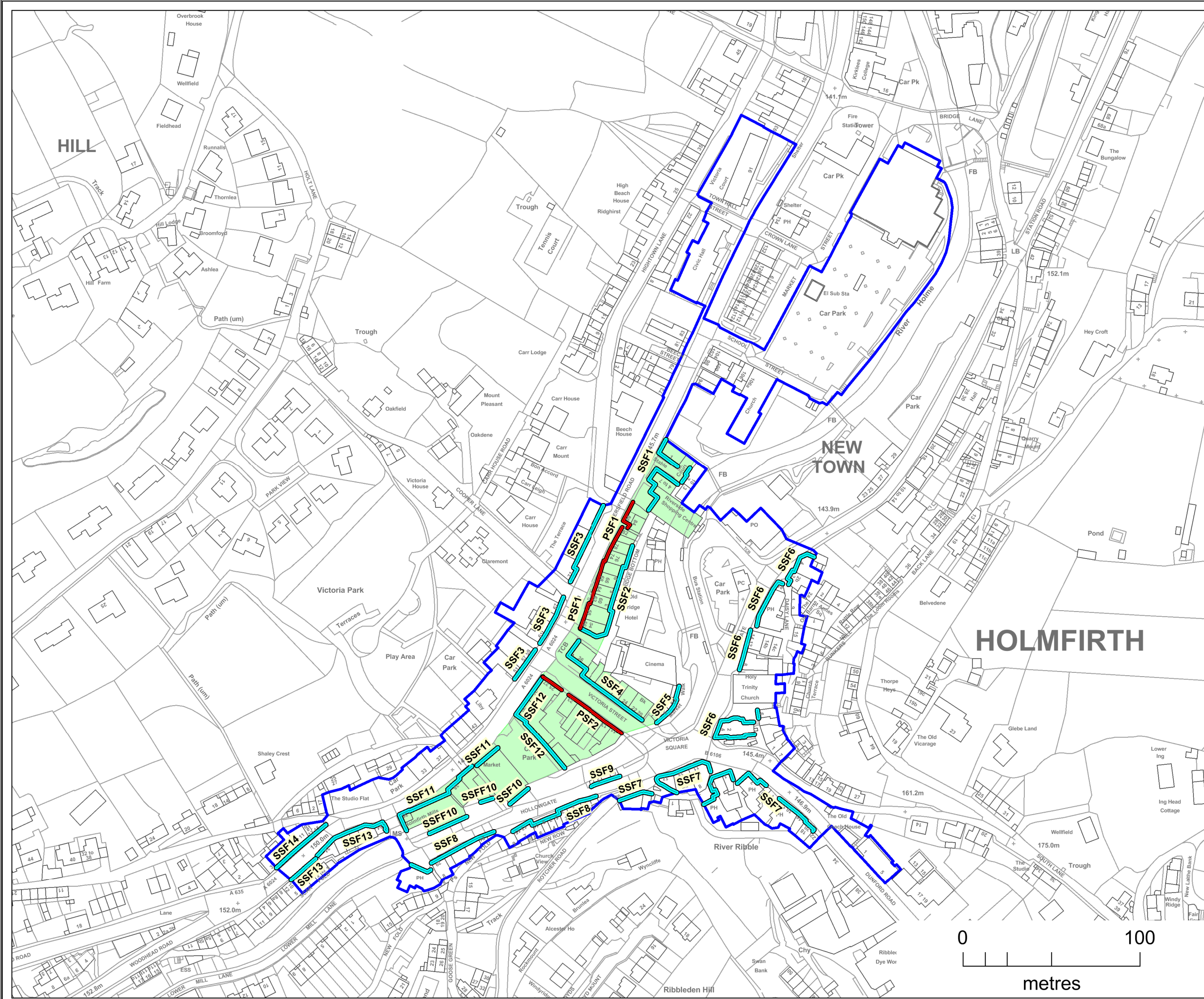
Primary Shopping Frontage

Secondary Shopping Frontage



© Crown Copyright and database right 2015. Ordnance Survey 100019241

Map scale: 1:2000 @A3



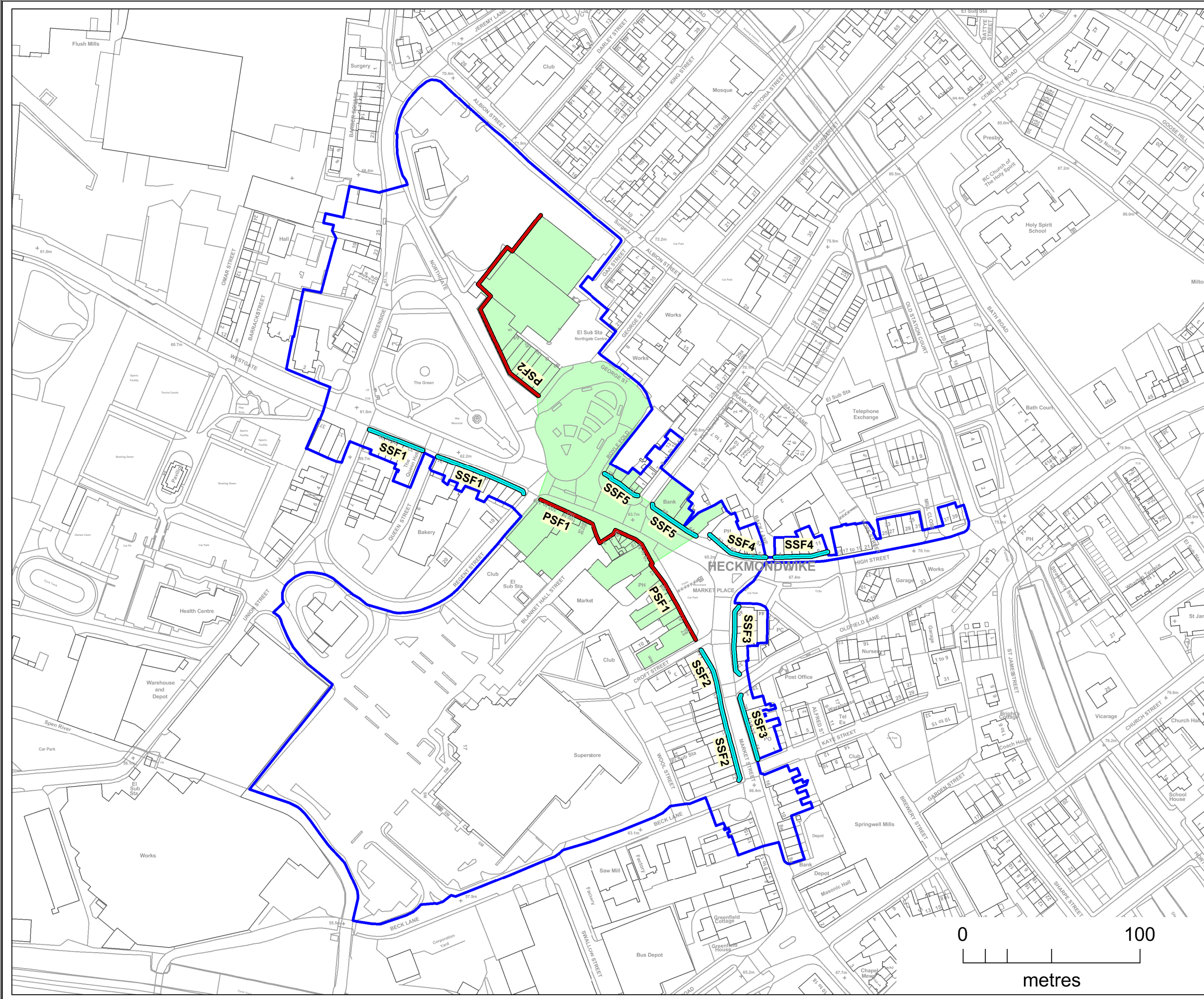
Key

Town Centre Boundary

Primary Shopping Area Boundary

Primary Shopping Frontage

Secondary Shopping Frontage



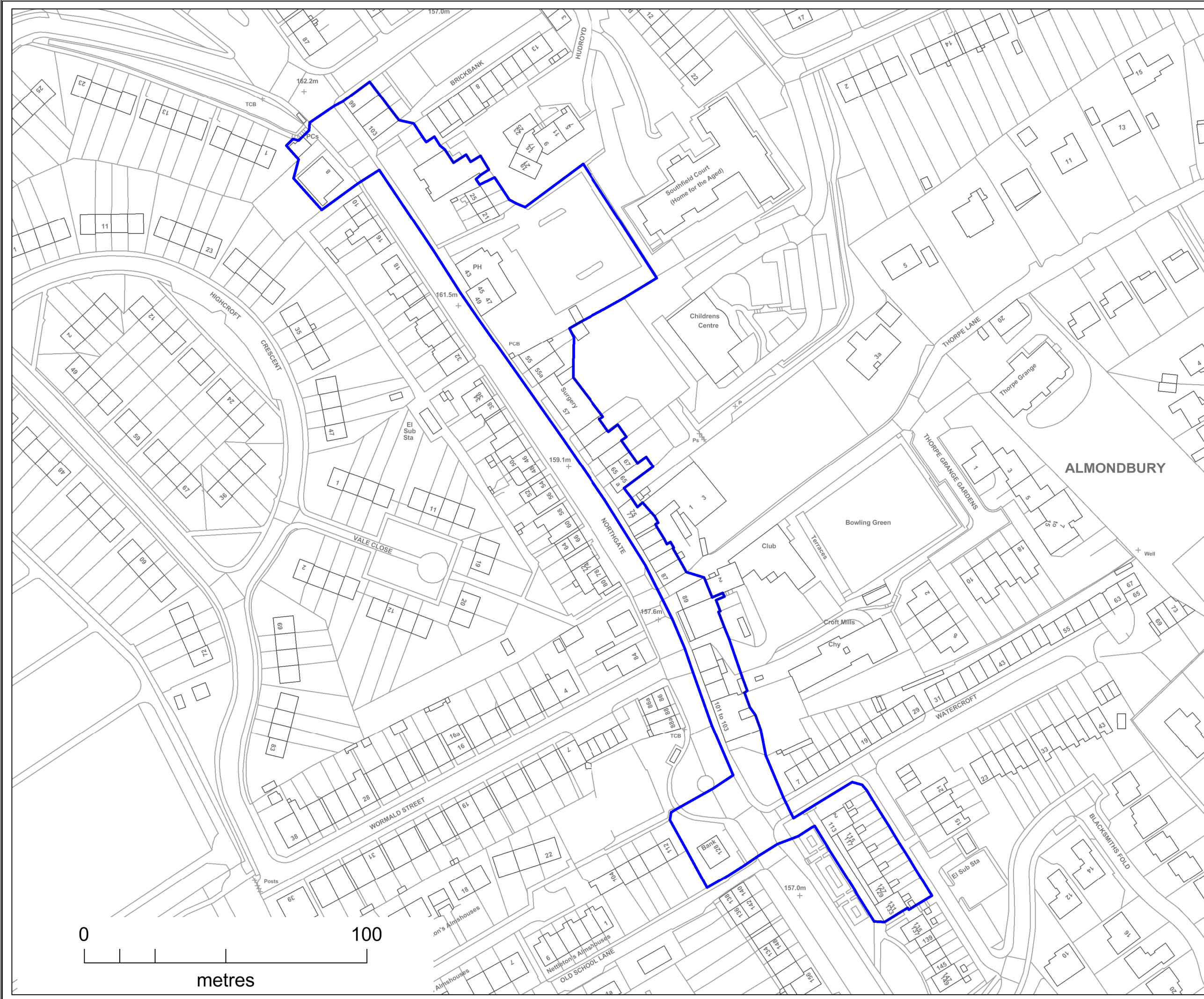
DCB 1

Almondbury

District Centre Map

Key

District Centre Boundary



ALMONDBURY



© Crown Copyright and database right
2015. Ordnance Survey 100019241

Map scale: 1:1250 @A3



DCB 2

Birstall

District Centre Map

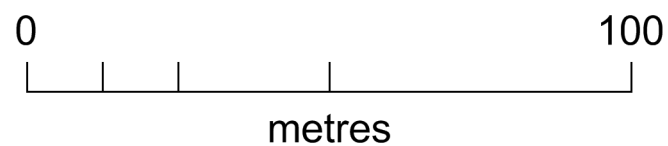
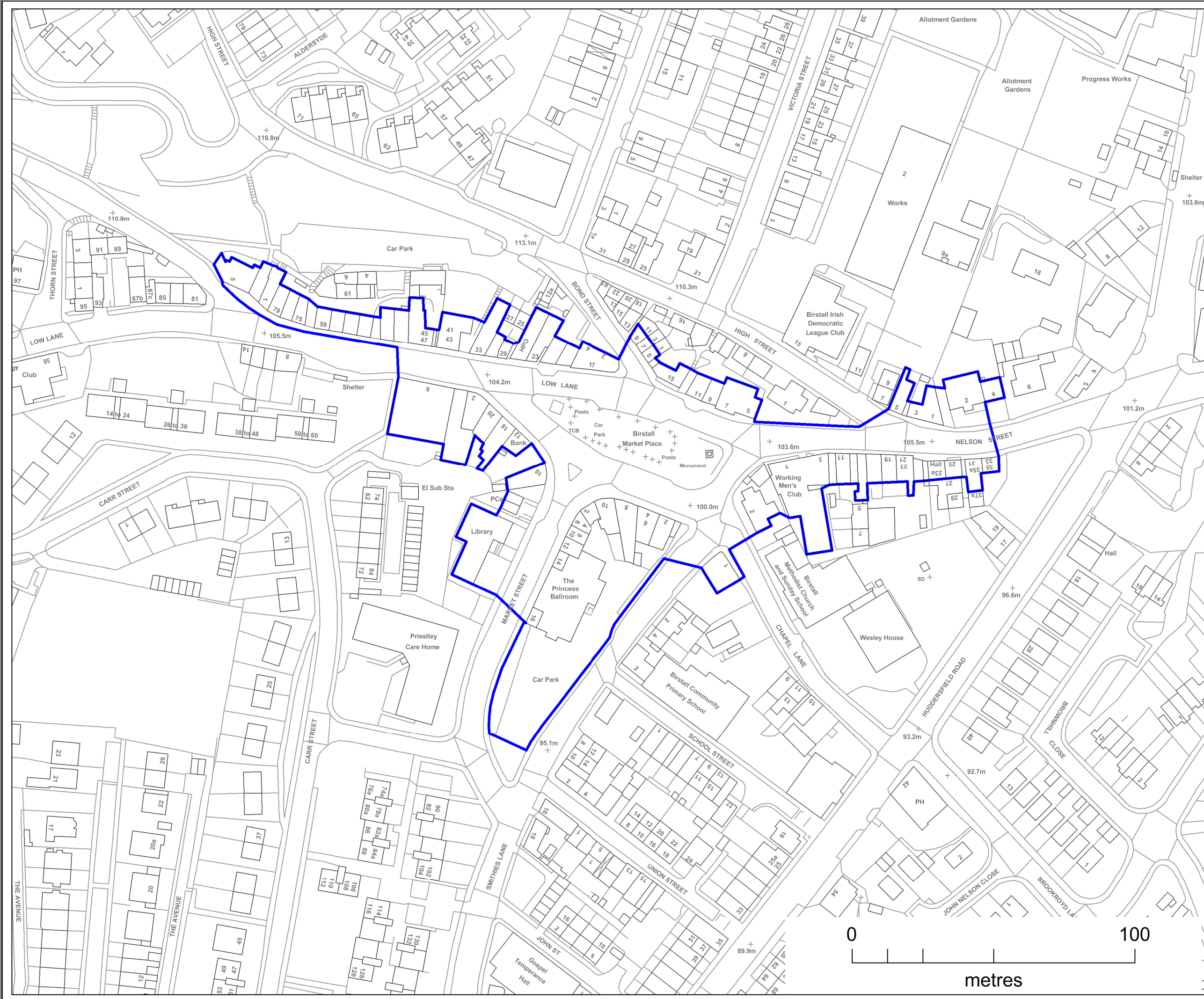
Key

District Centre Boundary



© Crown Copyright and database right
2015. Ordnance Survey 100019241

Map scale: 1:1250 @A3



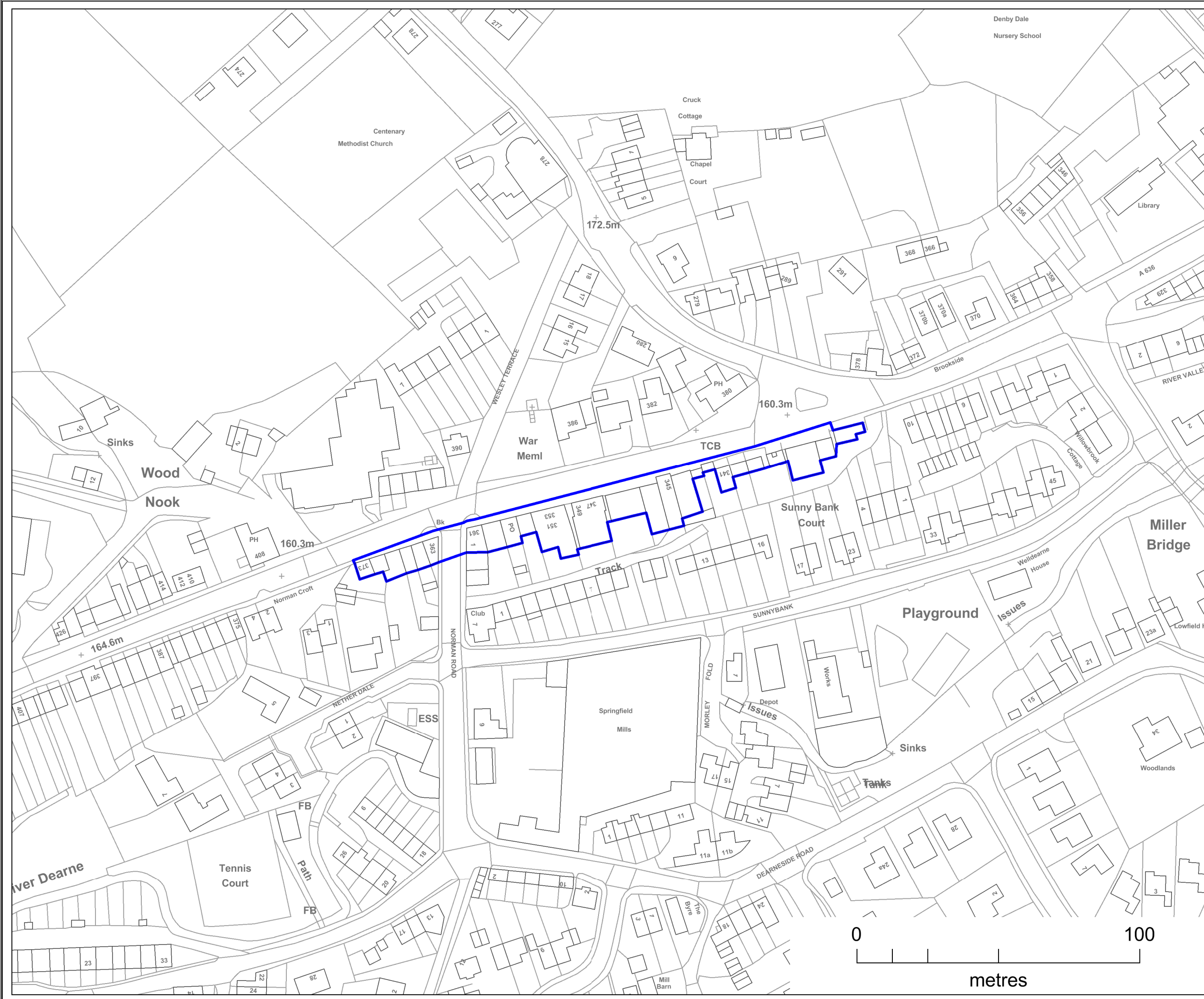
DCB 3

Denby Dale

District Centre Map

Key

District Centre Boundary



© Crown Copyright and database right
2015. Ordnance Survey 100019241

Map scale: 1:1250 @A3



DCB 4

Honley

District Centre Map

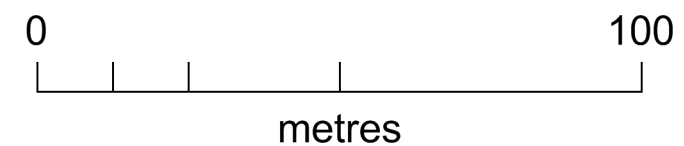
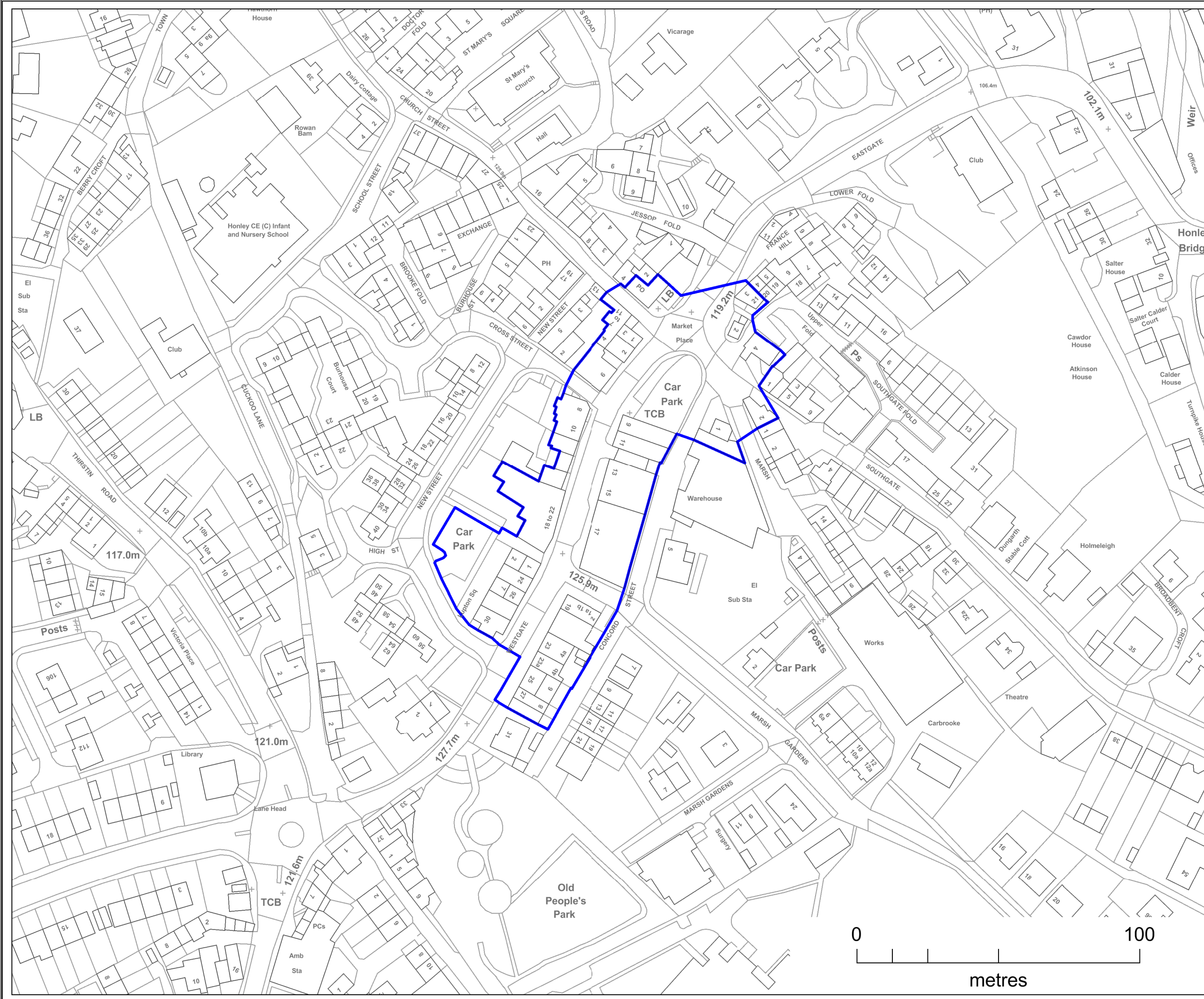
Key

District Centre Boundary



© Crown Copyright and database right
2015. Ordnance Survey 100019241

Map scale: 1:1250 @A3



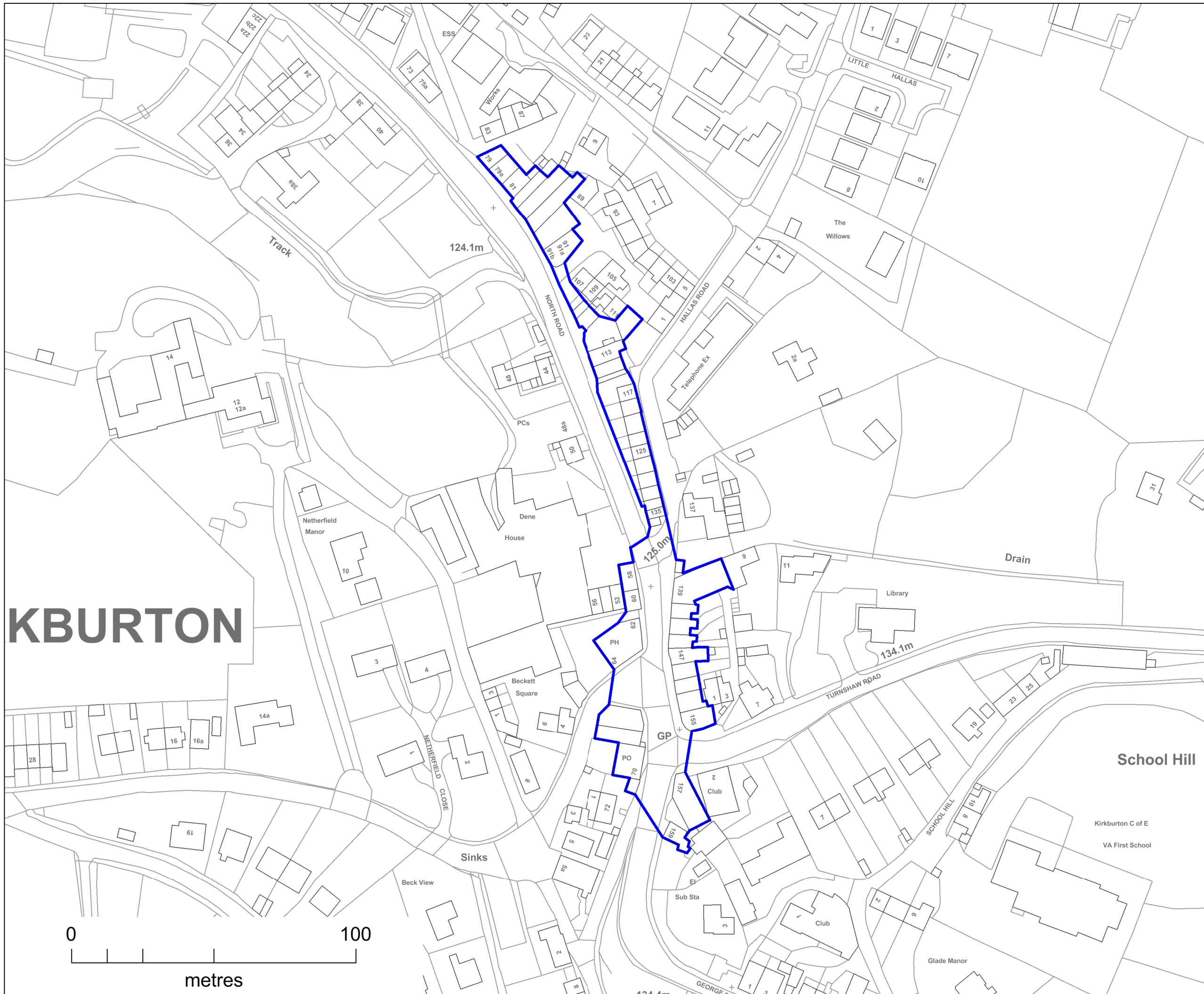
DCB 5

Kirkburton

District Centre Map

Key

District Centre Boundary



KBURTON



© Crown Copyright and database right 2015. Ordnance Survey 100019241

Map scale: 1:1250 @A3



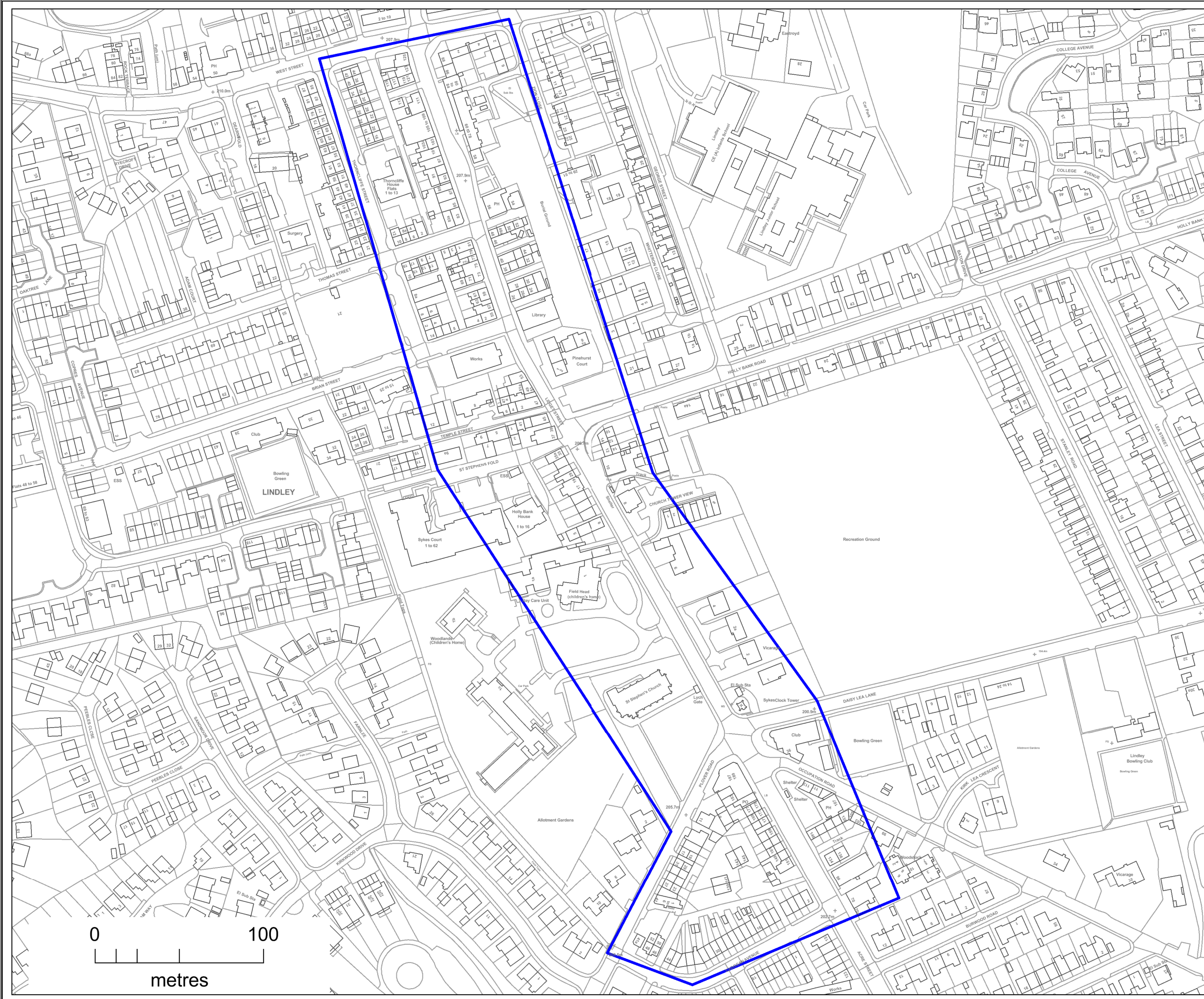
DCB 6

Lindley

District Centre Map

Key

District Centre Boundary



© Crown Copyright and database right
2015. Ordnance Survey 100019241

Map scale: 1:2500 @A3



DCB 7

Marsden

District Centre Map

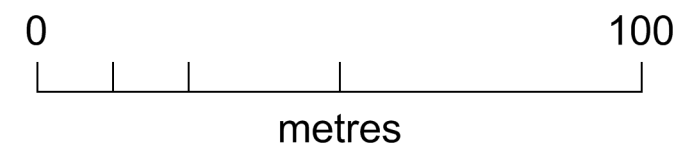
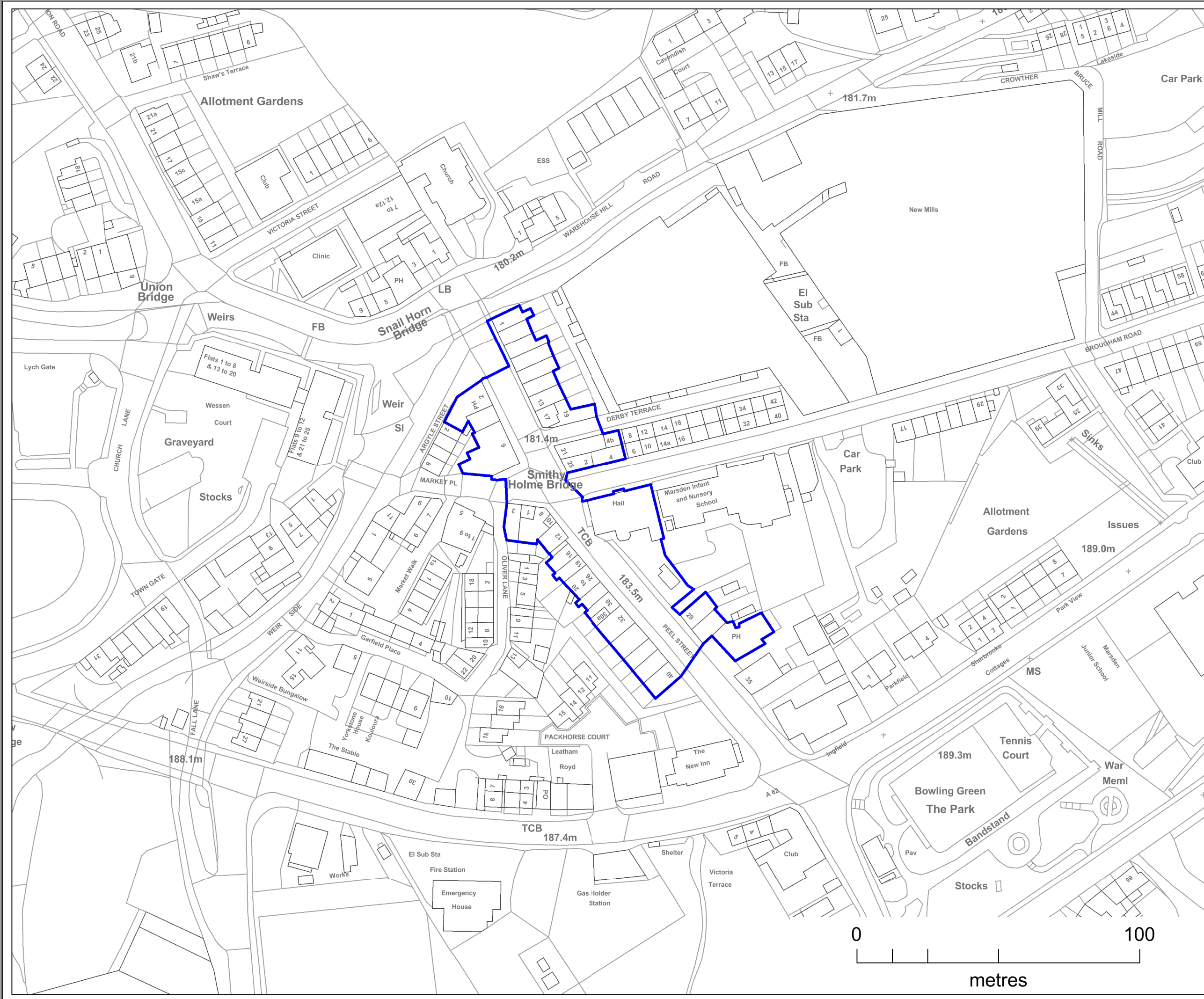
Key

District Centre Boundary



© Crown Copyright and database right 2015. Ordnance Survey 100019241

Map scale: 1:1250 @A3



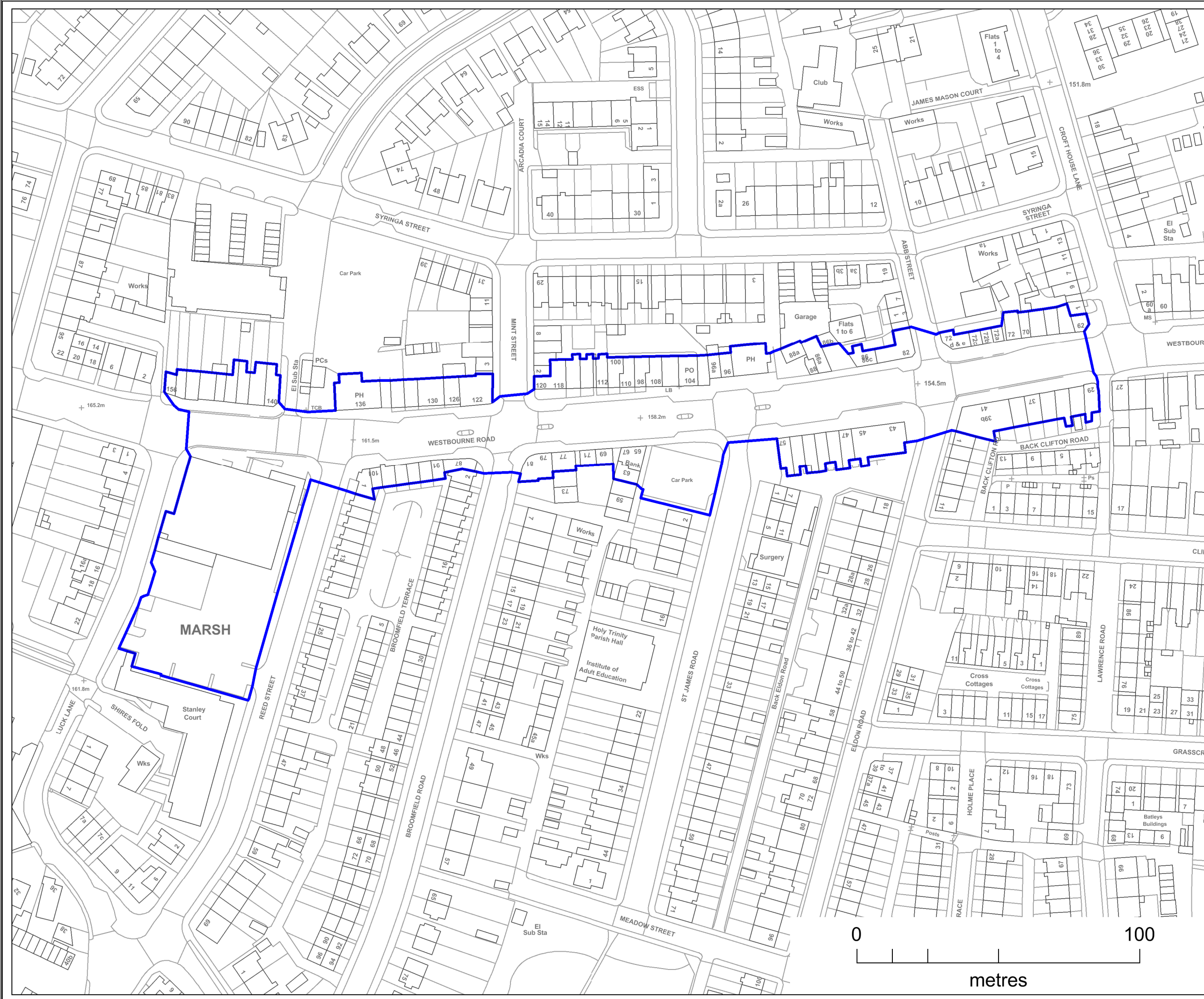
DCB 8

Marsh

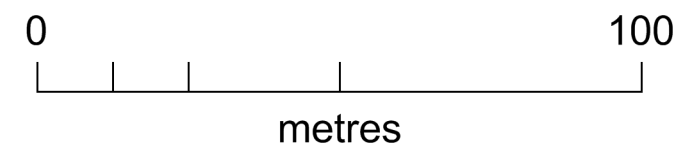
District Centre Map

Key

District Centre Boundary



MARSH



© Crown Copyright and database right 2015. Ordnance Survey 100019241

Map scale: 1:1250 @A3



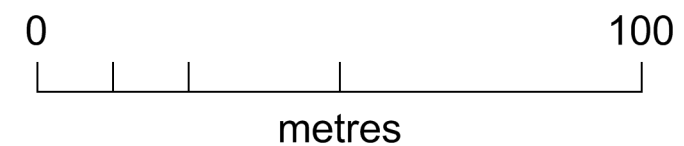
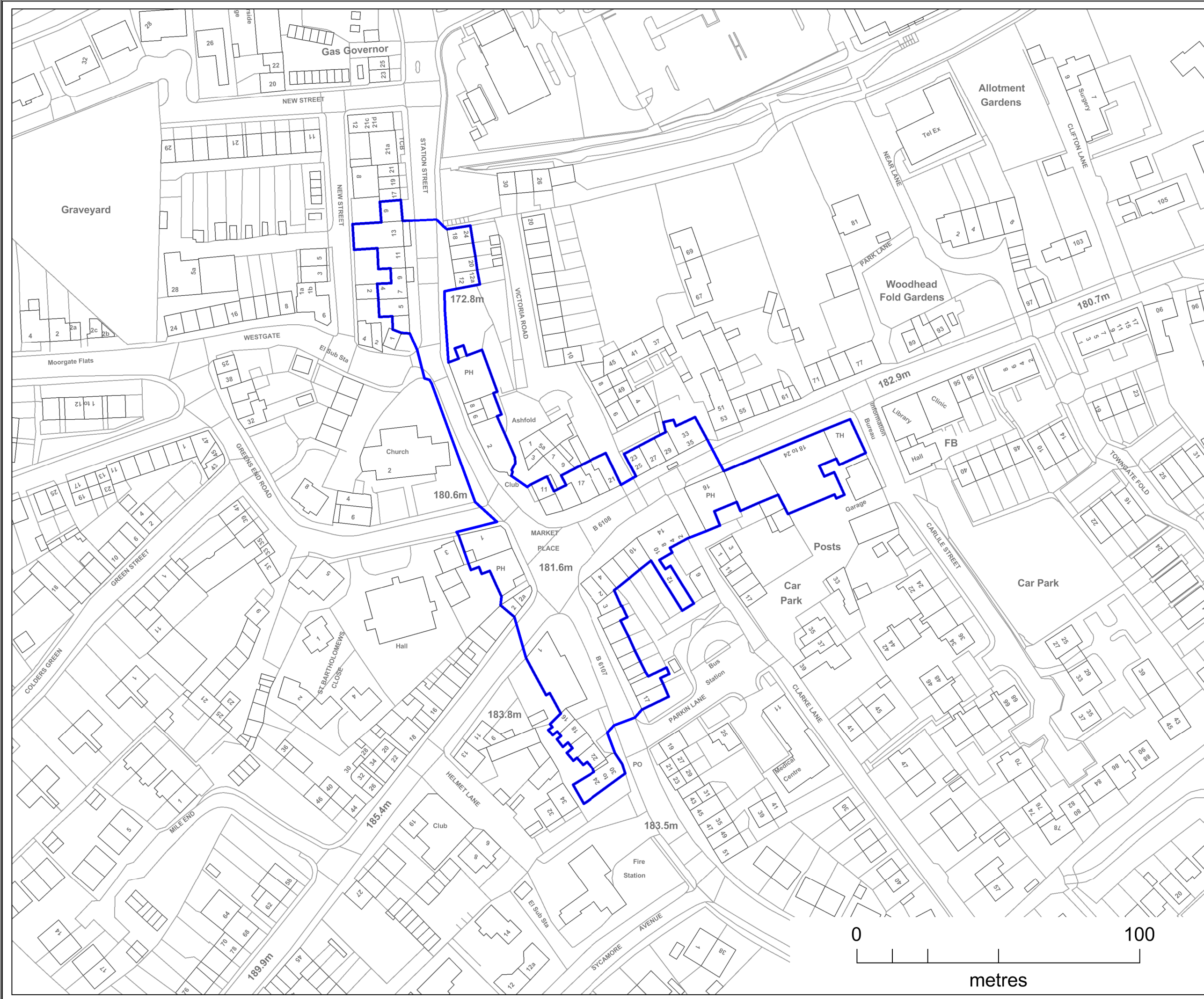
DCB 9

Meltham

District Centre Map

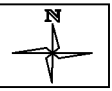
Key

District Centre Boundary



© Crown Copyright and database right
2015. Ordnance Survey 100019241

Map scale: 1:1250 @A3



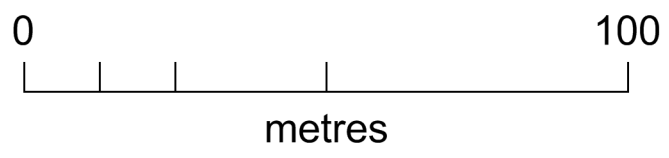
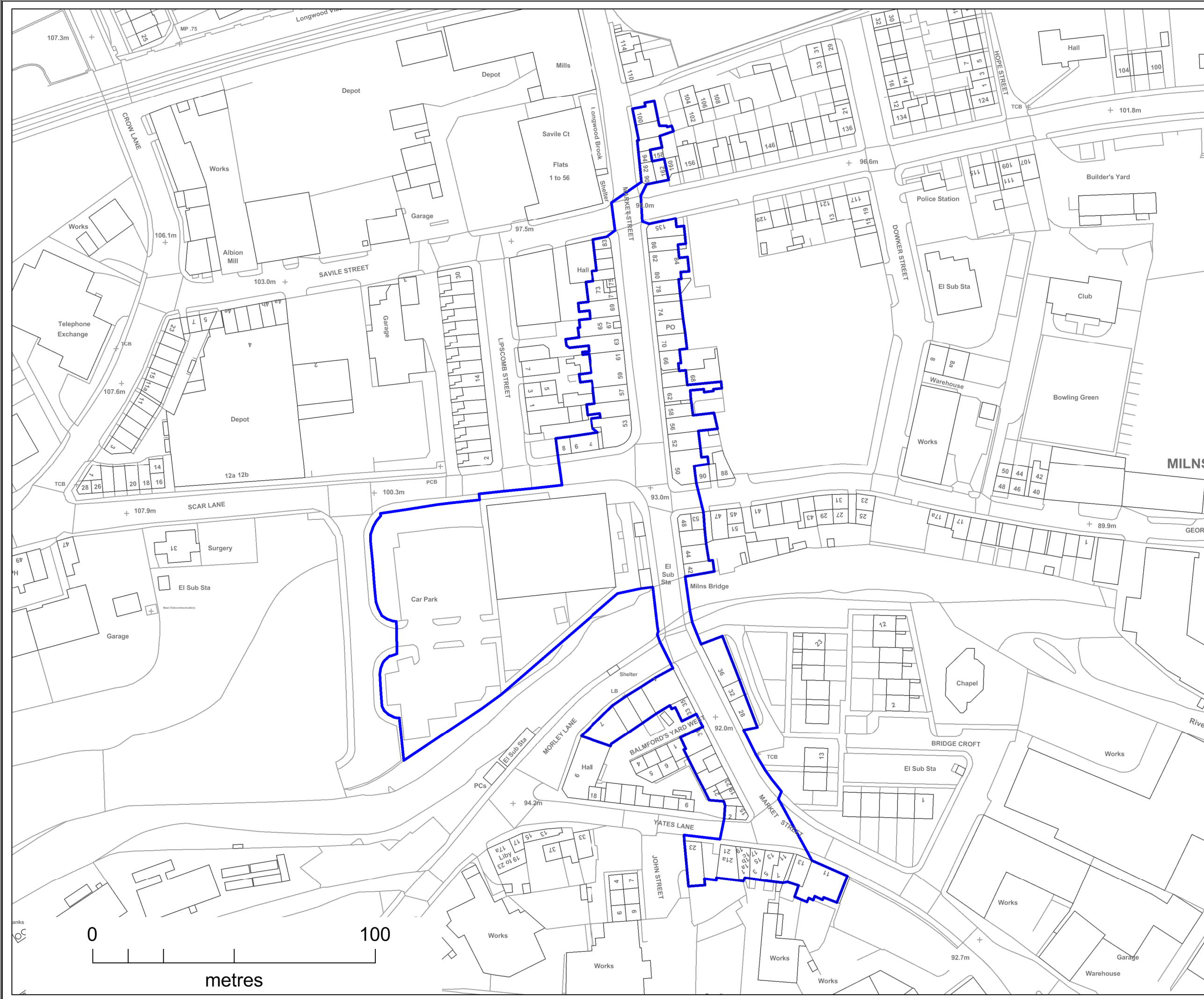
DCB 10

Milnsbridge

District Centre Map

Key

District Centre Boundary



© Crown Copyright and database right 2015. Ordnance Survey 100019241

Map scale: 1:1250 @A3

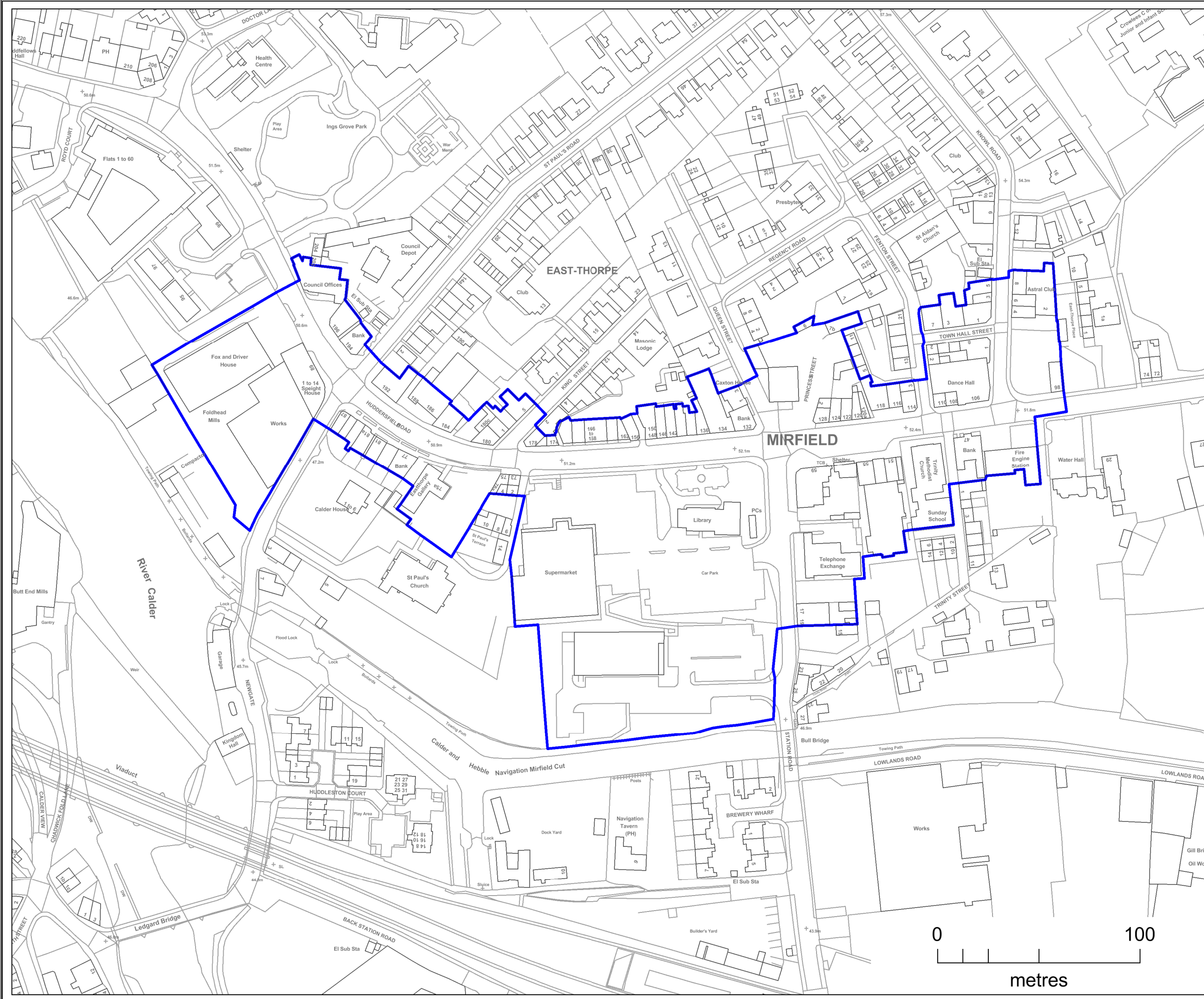
DCB 11

Mirfield

District Centre Map

Key

District Centre Boundary



© Crown Copyright and database right
2015. Ordnance Survey 100019241

Map scale: 1:1750 @A3



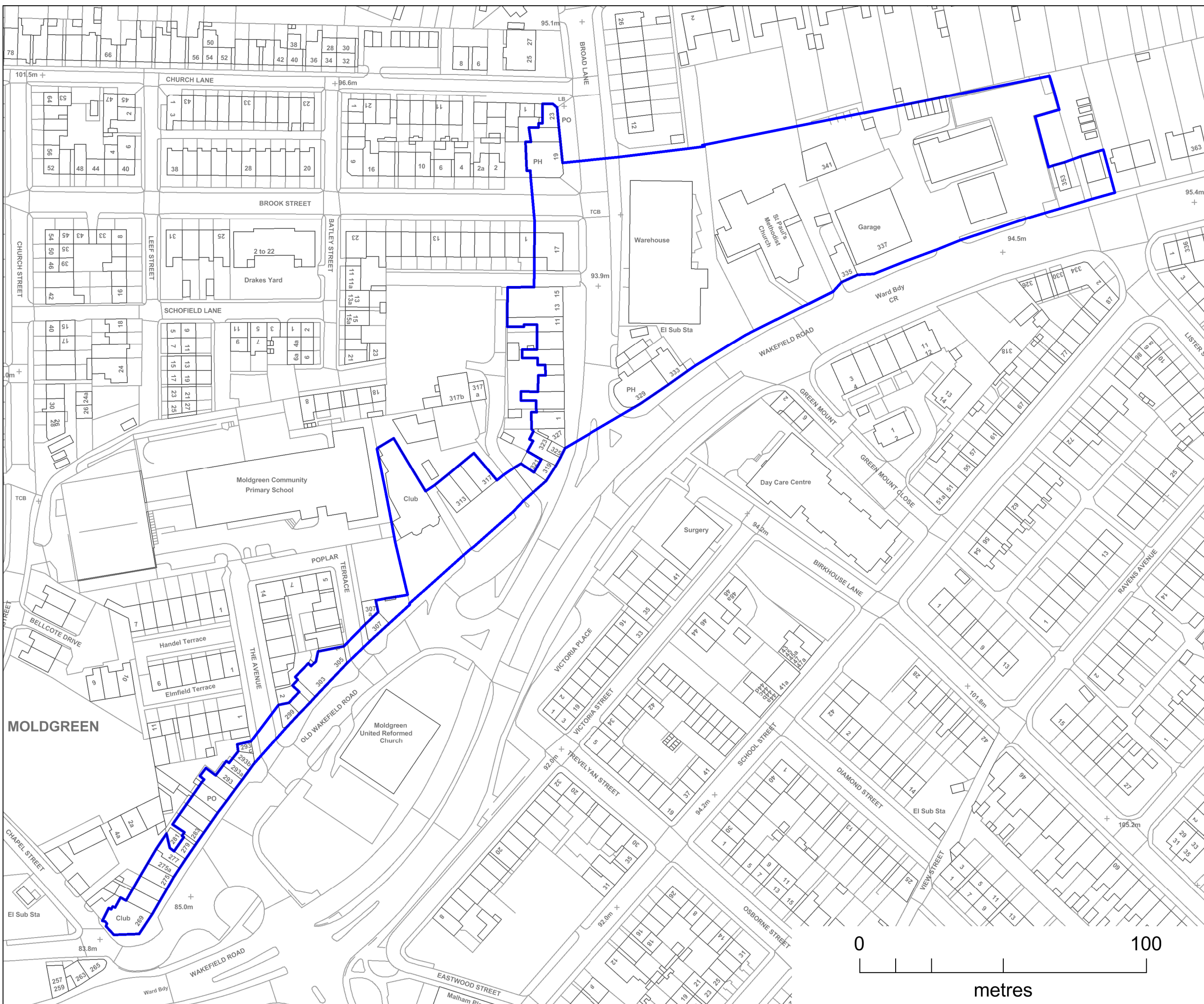
DCB 12

Moldgreen

District Centre Map

Key

District Centre Boundary



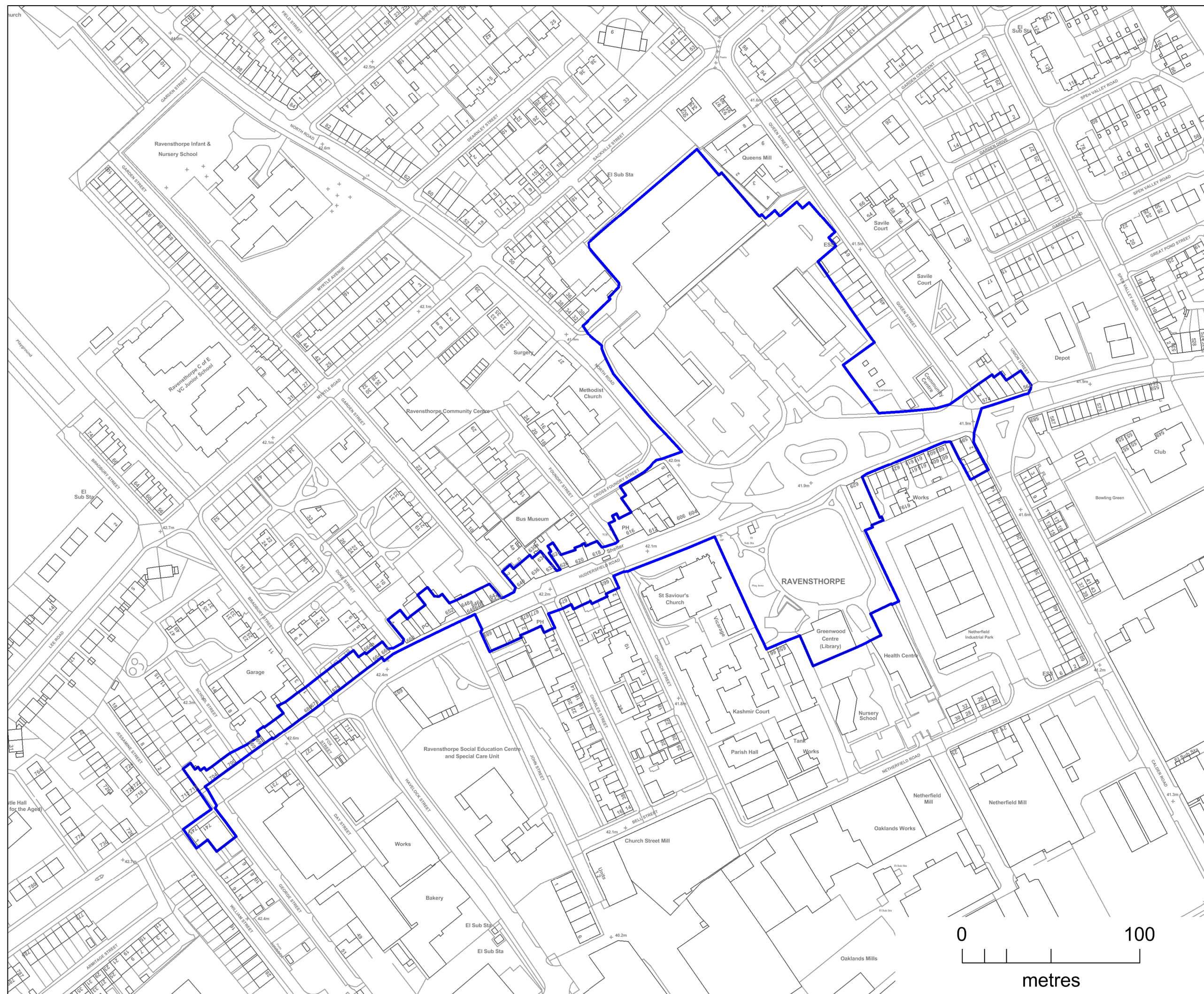
© Crown Copyright and database right 2015. Ordnance Survey 100019241

Map scale: 1:1250 @A3



Key

District Centre Boundary



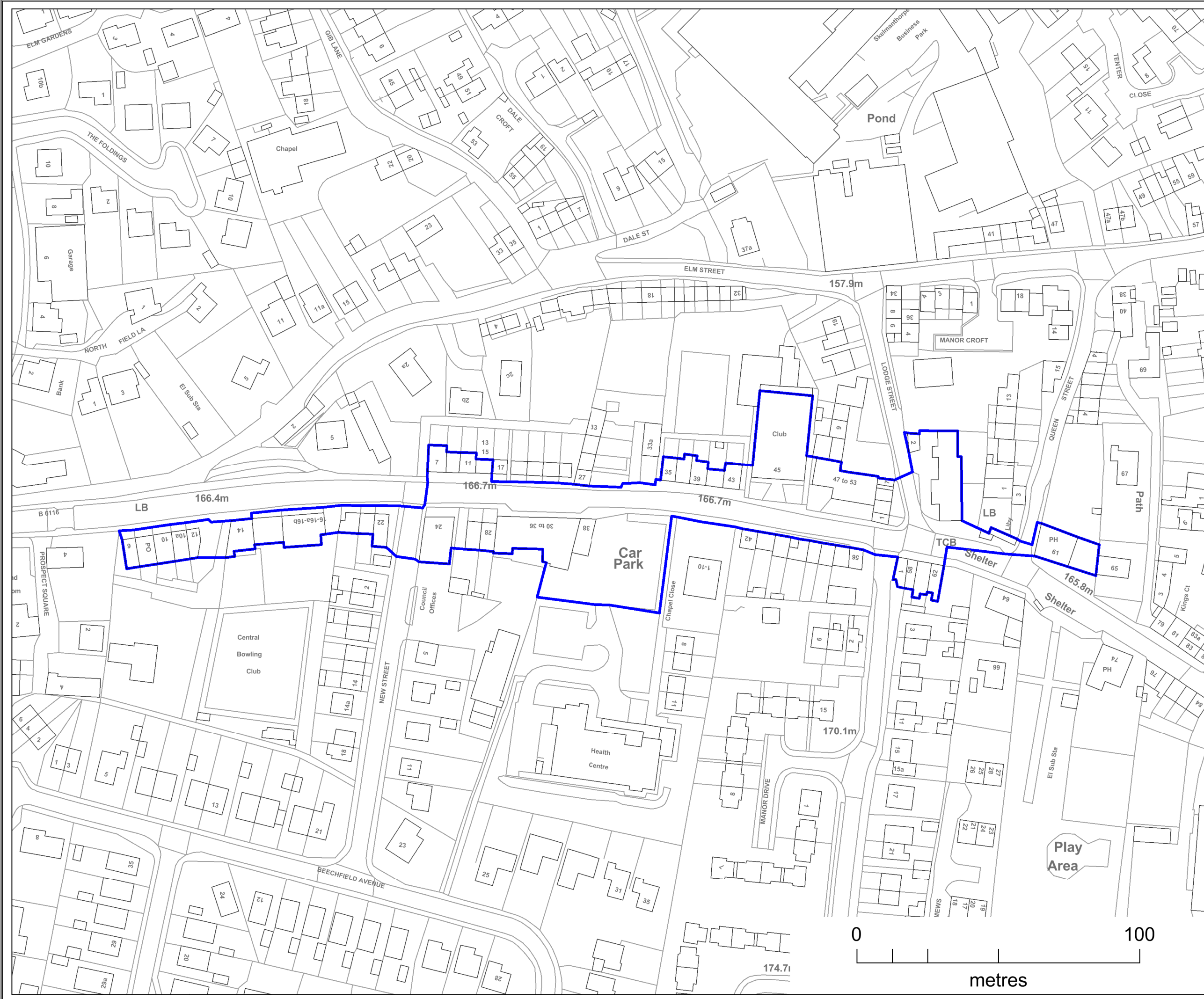
DCB 14

Skelmanthorpe

District Centre Map

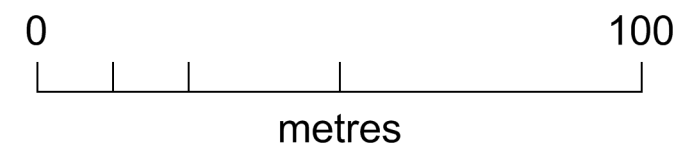
Key

District Centre Boundary



© Crown Copyright and database right 2015. Ordnance Survey 100019241

Map scale: 1:1250 @A3



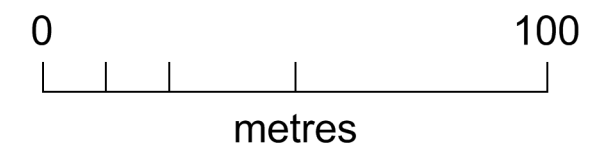
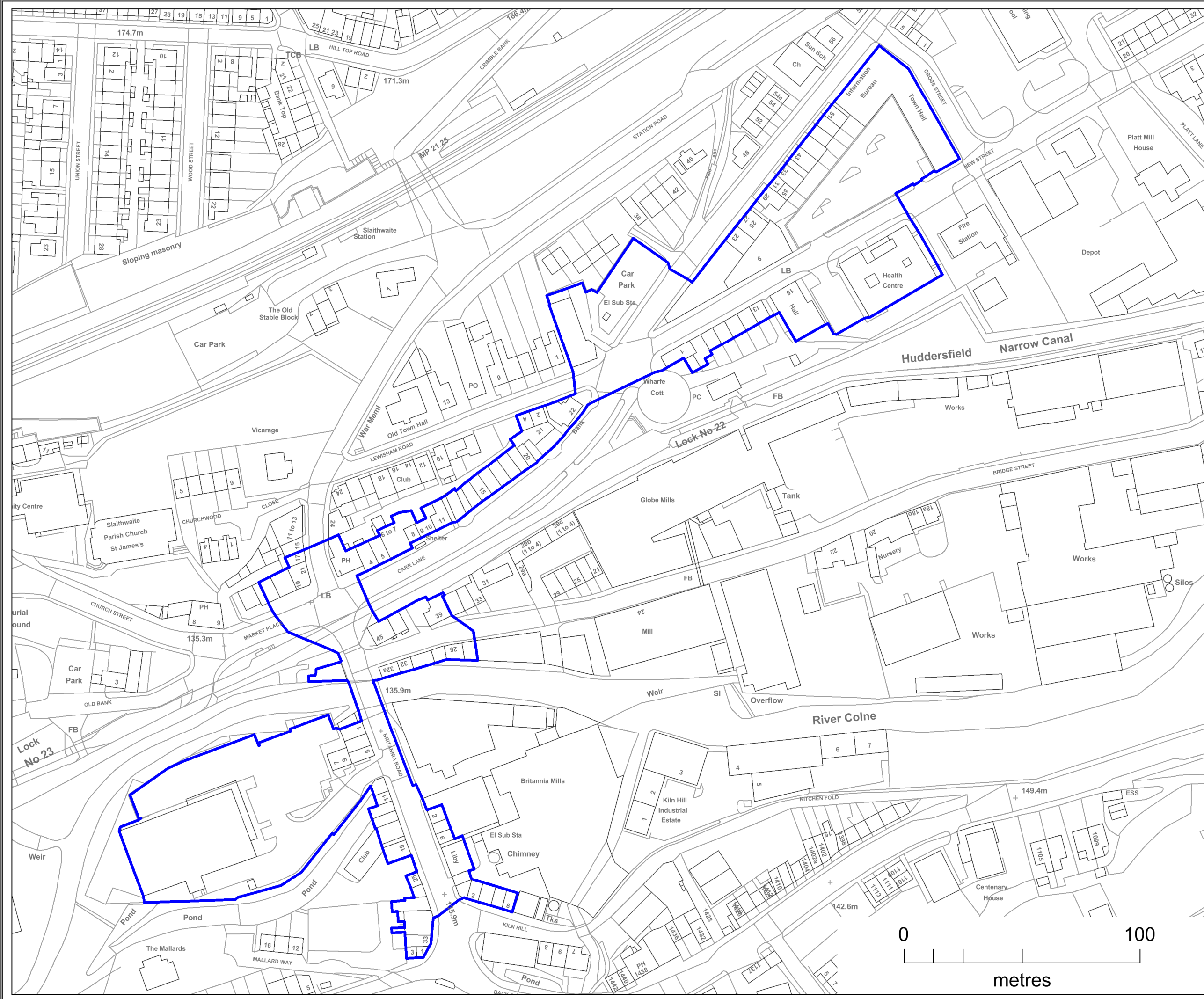
DCB 15

Slaithwaite

District Centre Map

Key

District Centre Boundary



© Crown Copyright and database right 2015. Ordnance Survey 100019241

Map scale: 1:1500 @A3

