






0 10

kilometres

**Kirklees (All)**

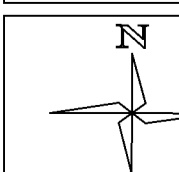
Summary Map: Accepted Development Options<sup>†</sup> and Land Rejected For Development  
Draft Local Plan - November 2015

Note that any rejected-development options, or part thereof, which coincide with accepted-development options are not shown

-  Kirklees Boundary
-  Peak District National Park
-  Green Belt
-  Accepted-Site Option
-  Rejected-Site Option (or part thereof)

- <sup>†</sup> Development options shown:
- Employment (E)
  - Gypsies and Travellers & Travelling Showpeople (GTS)
  - Housing (H)
  - Land at Storches Hall (MDGB)
  - Mixed Use (MX)

Please note: only sites of 0.4 ha and over are depicted



Map scale: 1:50,000 @ A1

© Crown Copyright and database  
right 2015. Ordnance Survey 100019241

