

# Kirklees Local Plan

## SD2 Kirklees Local Plan Allocations and Designations Additional Modifications



Document Introduction	1
1 Introduction	2
2 Employment Allocations	3
3 Priority Employment Areas	5
4 Housing Allocations	6
<b>4.1 Huddersfield Sub-Area</b>	7
<b>4.2 Dewsbury and Mirfield Sub-Area</b>	14
<b>4.3 Batley and Spen Sub-Area</b>	17
<b>4.4 Kirklees Rural Sub-Area</b>	25
<b>4.5 Accommodation for Travellers</b>	33
5 Mixed Use Allocations	34
6 Town Centre Proposals	35
<b>6.1 Huddersfield Town Centre inset</b>	36
<b>6.2 Dewsbury Town Centre inset</b>	42
<b>6.3 Batley</b>	45
<b>6.4 Cleckheaton Town Centre inset</b>	48
<b>6.5 Holmfirth Town Centre inset</b>	52
<b>6.6 Heckmondwike Town Centre inset</b>	56
<b>6.7 District Centres</b>	58
<b>6.8 Local Centres</b>	60
7 Transport	62
8 Environmental designations	63
<b>8.1 International and National Designated Sites</b>	64
<b>8.2 Local Geological Sites</b>	65
<b>8.3 Local Wildlife Sites</b>	66
9 Historic Designations	67

## Contents

---

10 Mineral allocations	68
<b>10.1 Minerals Areas of Search</b>	69
<b>10.2 Minerals Extraction Sites</b>	70
<b>10.3 Minerals Preferred Areas</b>	71
11 Waste Allocations	72
12 Land at Storthes Hall	73
13 Safeguarded Land	74
14 Urban Green Space	75
15 Local Green Space	77
16 Strategic Green Infrastructure	78
Policies Maps - Changes to the Green Belt	79
Policies Maps - Changes to the Core Walking & Cycling Network	88
Appendix 1 Local Centre Boundaries	93

## Document Introduction

The council has published ‘Additional Modifications’ (minor changes) to provide clarification, corrections, minor updates to text and the correction of minor mapping errors to the Policies Map. These changes do not relate to the soundness of the plan.

Modifications are indicated as follows: deletions are shown as a ~~strike through~~ and new text is shown underlined and in italics. Modifications to the Local Plan Policies Map are incorporated into SD2 Kirklees Local Plan Allocations and Designations Main Modifications.

Map legend – The following legend has been provided to assist with the interpretation of the indicative policies maps included in the schedule for those modifications that resulted in a change to the policies map.

<p><b>Green Belt and Green Infrastructure</b></p> <ul style="list-style-type: none"> <li> Peak District National Park</li> <li> Green Belt</li> <li> Strategic Green Infrastructure (SGI)</li> <li> Urban Green Space (UGS)</li> <li> Local Green Space (LocGS)</li> <li> Add to Green Belt (AGB)</li> </ul> <p><b>Housing, Employment &amp; Other Significant Development</b></p> <ul style="list-style-type: none"> <li> Employment (E)</li> <li> Priority Employment Areas (B&amp;S, D&amp;M, HUD, KR)</li> <li> Housing (H)</li> <li> Mixed Use (MX)</li> <li> Land at Storthes Hall (MDGB)</li> <li> Gypsies And Travellers &amp; Travelling Showpeople (GTTS)</li> <li> Safeguarded Land (SL)</li> </ul> <p><b>Heritage Assets</b></p> <ul style="list-style-type: none"> <li> Archaeological Sites (Class 2) (AS)</li> <li> Conservation Area</li> <li> Registered Battlefield (RB)</li> <li> Registered Parks and Gardens (RPG)</li> <li> Scheduled Monuments (SM)</li> </ul> <p><b>Minerals &amp; Waste</b></p> <ul style="list-style-type: none"> <li> Minerals Areas of Search (ME)</li> <li> Minerals Extraction Sites (ME)</li> <li> Minerals Preferred Areas (ME)</li> <li> Minerals Infrastructure (MI)</li> <li> Waste Site (W)</li> <li> Waste Site (Safeguarded) (WS)</li> </ul>	<p><b>Natural Environment</b></p> <ul style="list-style-type: none"> <li> Special Protection Area</li> <li> Special Area of Conservation</li> <li> Site of Special Scientific Interest</li> <li> Local Wildlife Sites (LWS)</li> <li> Local Geological Sites (LGS)</li> <li> Dark Peak Nature Improvement Area</li> </ul> <p><b>Shopping Centres</b></p> <ul style="list-style-type: none"> <li> Principal Town Centre</li> <li> Town Centre</li> <li> District Centre</li> <li> Local Centre</li> </ul> <p><b>Transport</b></p> <ul style="list-style-type: none"> <li> Highways England Transport Scheme</li> </ul> <p><b>Core Walking, Cycling and Riding Network</b></p> <ul style="list-style-type: none"> <li> Existing</li> <li> Proposed</li> <li> Indicative</li> </ul> <p><b>Transport Scheme (TS)</b></p> <ul style="list-style-type: none"> <li> Junction improvement</li> <li> Committed transport improvement scheme</li> <li> TSS - Mirfield to Dewsbury to Leeds &amp; North Kirklees Growth Zone</li> </ul> <p><small>Sites references relate to allocations and policies in: Publication Draft Local Plan - Allocations &amp; Designations and Strategy &amp; Policies</small></p>
--	---



## 1 Introduction

---

### 1 Introduction

No modifications proposed

## 2 Employment Allocations

Table Modification SD2-AM1

Modification Ref	Page	Site	Para/Table/Box	Tracked change	Reason for Change
SD2-AM1	Page 7	E1837	Ownership	Insert text: " <u>Part private and part Council</u> "	Correction

Table Modification SD2-AM2

Modification Ref	Page	Site	Para/Table/Box	Tracked change	Reason for Change
SD2-AM2	Page 8	E1899	Ownership	Insert text: " <u>Part private and part Council</u> "	Correction

Table Modification SD2-AM3

Modification Ref	Page	Site	Para/Table/Box	Tracked change	Reason for Change
SD2-AM3	Page 9	E1879	Ownership	Insert text: " <u>Part private and part council</u> "	Correction

Table Modification SD2-AM4

Modification Ref	Page	Site	Para/Table/Box	Tracked change	Reason for Change
SD2-AM4	Page 10	E1831	Constraints	Insert text:"• Potential for noise impact on <u>adjacent cemetery</u> • Potential for odour impact on <u>adjacent cemetery</u> • Air quality issues - <u>Site is adjacent to the M62</u> "	Clarification

## 2 Employment Allocations

Table Modification SD2-AM5

Modification Ref	Page	Site	Para/Table/Box	Tracked change	Reason for Change
SD2-AM5	Page 12	E1876	Ownership	Insert text: " <u>Part private and part Council</u> "	Correction

Table Modification SD2-AM6

Modification Ref	Page	Site	Para/Table/Box	Tracked change	Reason for Change
SD2-AM6	Page 16	E1829	Constraints	Delete and insert text: " <del>Part <u>All</u> of <u>the</u> site <u>is</u> within Flood Zone 3"</del> " <del>Part of s</del> Site lies <u>adjacent to</u> within a UK BAP Priority habitat"	Correction

3 Priority Employment Areas

Table Modification SD2-AM7

Modification Ref	Page	Site	Para/Table/Box	Tracked change	Reason for Change
SD2-AM7	Page 20		Paragraph 3.1	Insert text: "The following sites, as shown on the Policies Map, are designated as Priority Employment Areas (PEAs). <u>under Policy PLP8</u> . The following chapter provides details of land identified as being within PEAs. These areas have been set out to meet the requirements of the Safeguarding Employment Land and Premises policy."	Clarification



## 4.1 Huddersfield Sub-Area

Table Modification SD2-AM8

Modification Ref	Page	Site	Para/Table/Box	Tracked change	Reason for Change
SD2-AM8	Page 25	H31	Constraints	Insert text: "• Noise source near site - <u>Noise from road traffic on Penistone Road</u> "	Clarification

Table Modification SD2-AM9

Modification Ref	Page	Site	Para/Table/Box	Tracked change	Reason for Change
SD2-AM9	Page 26	H2684a	Constraints	Insert text: "• Noise source near site - <u>Noise from road traffic on Penistone Road</u> "	Clarification

Table Modification SD2-AM10

Modification Ref	Page	Site	Para/Table/Box	Tracked change	Reason for Change
SD2-AM10	Page 28	H616	Constraints	Insert text: "• Noise source near site - <u>Noise from road traffic on Wakefield Road and activities at Morrison's Supermarket</u> "	Clarification

Table Modification SD2-AM11

Modification Ref	Page	Site	Para/Table/Box	Tracked change	Reason for Change



## 4 Housing Allocations

SD2-AM11	Page 28	H684	Constraints	Insert text: "• Noise source near site - <u>Noise from road traffic on Wakefield Road</u> "	Clarification
----------	------------	------	-------------	--	---------------

Table Modification SD2-AM12

<b>Modification Ref</b>	<b>Page</b>	<b>Site</b>	<b>Para/Table/Box</b>	<b>Tracked change</b>	<b>Reason for Change</b>
SD2-AM12	Page 30	H1679	Constraints	Insert text: "• Noise source near site - <u>Noise from road traffic on Penistone Road, Southfield Road and Fenay Lane</u> "	Clarification

Table Modification SD2-AM13

<b>Modification Ref</b>	<b>Page</b>	<b>Site</b>	<b>Para/Table/Box</b>	<b>Tracked change</b>	<b>Reason for Change</b>
SD2-AM13	Page 31	H87	Constraints	Insert text: "• Noise source near site - <u>Noise from road and rail traffic</u> "	Clarification

Table Modification SD2-AM14

<b>Modification Ref</b>	<b>Page</b>	<b>Site</b>	<b>Para/Table/Box</b>	<b>Tracked change</b>	<b>Reason for Change</b>
SD2-AM14	Page 32	H519	Constraints	Insert text: "• Noise source near site - <u>Noise from road traffic on M62 and Clough Lane</u> "	Clarification

Table Modification SD2-AM15

<b>Modification Ref</b>	<b>Page</b>	<b>Site</b>	<b>Para/Table/Box</b>	<b>Tracked change</b>	<b>Reason for Change</b>

SD2-AM15	Page 35	H1647	Constraints	<p>Insert text:</p> <ul style="list-style-type: none"> <li>Noise source near site - <u>Noise from road traffic on Bradford Road and Alder Street and depots</u></li> <li>Odour source near site - <u>Odour from restaurant/takeaways on Bradford Road</u></li> </ul>	Clarification
----------	---------	-------	-------------	--	---------------

Table Modification SD2-AM16

Modification Ref	Page	Site	Para/Table/Box	Tracked change	Reason for Change
SD2-AM16	Page 36	H1657	Constraints	<p>Insert text:</p> <ul style="list-style-type: none"> <li>Noise source near site - <u>Noise from road traffic on Deighton Road and adjacent school and playing fields</u></li> <li>Site affected by hazardous installations - <u>Located in Middle/Outer Zone for Syngenta</u></li> </ul>	Clarification

Table Modification SD2-AM17

Modification Ref	Page	Site	Para/Table/Box	Tracked change	Reason for Change
SD2-AM17	Page 39	H102	Constraints	<p>Insert text:</p> <ul style="list-style-type: none"> <li>Noise source near site - <u>Road traffic noise and noise from Sunnyside Farm</u></li> <li>Odour source close to the site - <u>Odour from Sunnyside Farm</u></li> </ul>	Clarification

Table Modification SD2-AM18

Modification Ref	Page	Site	Para/Table/Box	Tracked change	Reason for Change

## 4 Housing Allocations

SD2-AM18	Page 40	H481	Constraints	Insert text: "• Noise and dust source near site - <u>Noise and dust from Johnson Wellfield Quarry</u> "	Clarification
----------	------------	------	-------------	--	---------------

Table Modification SD2-AM19

Modification Ref	Page	Site	Para/Table/Box	Tracked change	Reason for Change
SD2-AM19	Page 41	H660	Constraints	Insert text: • Noise source near site - <u>Road traffic noise and noise from Sunnyside Farm</u> • Odour source near site - <u>Odour from Sunnyside Farm</u>	Clarification

Table Modification SD2-AM20

Modification Ref	Page	Site	Para/Table/Box	Tracked change	Reason for Change
SD2-AM20	Page 43	H1783	Constraints	Insert text: "• Noise source near site - <u>Noise from Johnson Wellfield Quarry</u> "	Clarification

Table Modification SD2-AM21

Modification Ref	Page	Site	Para/Table/Box	Tracked change	Reason for Change
SD2-AM21	Page 43	H216	Constraints	Insert text: "• Site affected by hazardous installations - <u>Syngenta Ltd</u> "	Clarification

Table Modification SD2-AM22

Modification Ref	Page	Site	Para/Table/Box	Tracked change	Reason for Change

SD2-AM22	Page 44	H439	Constraints	Insert text: "• Site affected by hazardous installations - <u>Syngenta Ltd</u> "	Clarification
----------	---------	------	-------------	---	---------------

Table Modification SD2-AM23

Modification Ref	Page	Site	Para/Table/Box	Tracked change	Reason for Change
SD2-AM23	Page 46	H215	Constraints	Insert text: "• Noise source near site - <u>Road traffic noise</u> "	Clarification

Table Modification SD2-AM24

Modification Ref	Page	Site	Para/Table/Box	Tracked change	Reason for Change
SD2-AM24	Page 46	H121	Constraints	Insert text: "• Noise source near site - <u>Road traffic noise from New Hey Road</u> "	Clarification

Table Modification SD2-AM25

Modification Ref	Page	Site	Para/Table/Box	Tracked change	Reason for Change
SD2-AM25	Page 47	H201	Constraints	Insert text: "• Noise source near site - <u>Road traffic noise</u> "	Clarification

Table Modification SD2-AM26

Modification Ref	Page	Site	Para/Table/Box	Tracked change	Reason for Change
SD2-AM26	Page 48	H202	Constraints	Insert text: • Noise source near site - <u>Road traffic noise from New Hey Road</u>	Clarification

## 4 Housing Allocations

Table Modification SD2-AM27

Modification Ref	Page	Site	Para/Table/Box	Tracked change	Reason for Change
SD2-AM27	Page 50	H706	Constraints	Insert text: • Noise source near site - <u>Road traffic noise</u>	Clarification

Table Modification SD2-AM28

Modification Ref	Page	Site	Para/Table/Box	Tracked change	Reason for Change
SD2-AM28	Page 51	H790	Ownership	Insert text: " <u>Part private and part Council</u> "	Correction

Table Modification SD2-AM29

Modification Ref	Page	Site	Para/Table/Box	Tracked change	Reason for Change
SD2-AM29	Page 52	H1694	Ownership	Insert text: " <u>Part private and part Council</u> "	Correction

Table Modification SD2-AM30

Modification Ref	Page	Site	Para/Table/Box	Tracked change	Reason for Change
SD2-AM30	Page 54	H1935	Constraints	Insert text: ". Noise source near site - <u>Road traffic noise from Ring Road</u> "	Clarification

Table Modification SD2-AM31

Modification Ref	Page	Site	Para/Table/Box	Tracked change	Reason for Change

SD2-AM31	Page 55	H3350	Constraints	Insert text: "• Site affected by hazardous installations - <u>Syngenta Ltd</u> "	Clarification
----------	---------	-------	-------------	---	---------------

Table Modification SD2-AM32

Modification Ref	Page	Site	Para/Table/Box	Tracked change	Reason for Change
SD2-AM32	Page 56	H2594a	Constraints	Insert text: "• Noise source near site - <u>Industrial units</u> "	Clarification



4.2 Dewsbury and Mirfield Sub-Area

Table Modification SD2-AM33

Modification Ref	Page	Site	Para/Table/Box	Tracked change	Reason for Change
SD2-AM33	Page 59	H367	Constraints	Insert text: "• Noise source near site - <u>Road traffic noise and various industrial units</u> "	Clarification

Table Modification SD2-AM34

Modification Ref	Page	Site	Para/Table/Box	Tracked change	Reason for Change
SD2-AM34	Page 60	H559	Constraints	Insert text: "• Noise source near site - <u>Noise from road traffic and adjacent rugby ground</u> "	Clarification

Table Modification SD2-AM35

Modification Ref	Page	Site	Para/Table/Box	Tracked change	Reason for Change
SD2-AM35	Page 60	H813	Ownership	Delete and insert text: "Gouneit <u>Private</u> "	Correction

Table Modification SD2-AM36

Modification Ref	Page	Site	Para/Table/Box	Tracked change	Reason for Change
SD2-AM36	Page 61	H1937	Constraints	Insert text: "• Noise source near site - <u>Noise from road traffic and various industrial units</u> "	Clarification

Table Modification SD2-AM37

Modification Ref	Page	Site	Para/Table/Box	Tracked change	Reason for Change
SD2-AM37	Page 62	H778	Constraints	Insert text: ". Noise source near site - <u>Noise from road traffic</u> "	Clarification

Table Modification SD2-AM38

Modification Ref	Page	Site	Para/Table/Box	Tracked change	Reason for Change
SD2-AM38	Page 65	H192	Constraints	Insert text: ". Noise source near site - <u>Various industrial sources</u> "	Clarification

Table Modification SD2-AM39

Modification Ref	Page	Site	Para/Table/Box	Tracked change	Reason for Change
SD2-AM39	Page 66	H269	Constraints	Insert text: ". Noise source near site - <u>Noise from road and rail traffic</u> "	Clarification

Table Modification SD2-AM40

Modification Ref	Page	Site	Para/Table/Box	Tracked change	Reason for Change
SD2-AM40	Page 67	H661a	Constraints	Insert text: ". Noise source near site - <u>Noise from road traffic</u> "	Clarification

## 4 Housing Allocations

Table Modification SD2-AM41

Modification Ref	Page	Site	Para/Table/Box	Tracked change	Reason for Change
SD2-AM41	Page 69	H2646	Constraints	Insert text: ". Noise source near site - <u>Noise from rail traffic</u> "	Clarification

Table Modification SD2-AM42

Modification Ref	Page	Site	Para/Table/Box	Tracked change	Reason for Change
SD2-AM42	Page 70	H46	Constraints	Insert text: ". Noise source near site - <u>Noise from various industrial sources and rugby ground</u> "	Clarification

Table Modification SD2-AM43

Modification Ref	Page	Site	Para/Table/Box	Tracked change	Reason for Change
SD2-AM43	Page 72	H2089	Constraints	Insert text: ". Noise source near site - <u>Noise from rail and road and various industrial sources</u> "	Clarification

Table Modification SD2-AM44

Modification Ref	Page	Site	Para/Table/Box	Tracked change	Reason for Change
SD2-AM44	Page 74	H197	Constraints	Insert text: ". Noise source near site - <u>Noise from road traffic</u> "	Clarification

## 4.3 Batley and Spen Sub-Area

Table Modification SD2-AM45

Modification Ref	Page	Site	Para/Table/Box	Tracked change	Reason for Change
SD2-AM45	Page 77	H758	Constraints	Insert text: • Noise sources near site - <u>Grange Road Industrial Estate and Soothill School</u> "	Clarification

Table Modification SD2-AM46

Modification Ref	Page	Site	Para/Table/Box	Tracked change	Reason for Change
SD2-AM46	Page 77	H1938	Constraints	Insert text: "Noise sources near site - <u>George Street Mills, Valley Mills and New Street Mills Complex, Fox's Biscuit</u> "	Clarification

Table Modification SD2-AM47

Modification Ref	Page	Site	Para/Table/Box	Tracked change	Reason for Change
SD2-AM47	Page 80	H760	Ownership	Delete and insert text: "., <u>Private Council</u> "	Correction

Table Modification SD2-AM48

Modification Ref	Page	Site	Para/Table/Box	Tracked change	Reason for Change

## 4 Housing Allocations

SD2-AM48	Page 80	H760	Constraints	Insert text: "• Noise sources near site - <u>Industrial Estate close by off Reservoir Road, road traffic noise from Halifax Road</u> "	Clarification
----------	------------	------	-------------	---	---------------

Table Modification SD2-AM49

Modification Ref	Page	Site	Para/Table/Box	Tracked change	Reason for Change
SD2-AM49	Page 81	H1702	Constraints	Insert text: "• Noise sources near site - <u>road traffic noise from Mayman Lane, mill building nearby</u> "	Clarification

Table Modification SD2-AM50

Modification Ref	Page	Site	Para/Table/Box	Tracked change	Reason for Change
SD2-AM50	Page 82	H11	Constraints	Insert text: "• Noise sources near site - <u>M62 motorway and adjacent garage</u> "	Clarification

Table Modification SD2-AM51

Modification Ref	Page	Site	Para/Table/Box	Tracked change	Reason for Change
SD2-AM51	Page 83	H138	Constraints	Insert text: "• Noise source near site - <u>Road traffic noise from Huddersfield Road, Park Mills, factory on Bradford Road, works on Smithies Moor Lane</u> • Odour source near site - <u>Industry nearby, Park Mills, factory on Bradford Road, works on Smithies Moor Lane</u> "	Clarification

Table Modification SD2-AM52

Modification Ref	Page	Site	Para/Table/Box	Tracked change	Reason for Change
SD2-AM52	Page 84	H172	Constraints	Insert text: "• Noise sources near site" - <u>M62 motorway and road traffic noise from Bradford Road and Whitehall Road East</u> "	Clarification

Table Modification SD2-AM53

Modification Ref	Page	Site	Para/Table/Box	Tracked change	Reason for Change
SD2-AM53	Page 85	H173	Constraints	Insert text: "• Noise source near site - <u>Industry noise</u> "	Clarification

Table Modification SD2-AM54

Modification Ref	Page	Site	Para/Table/Box	Tracked change	Reason for Change
SD2-AM54	Page 85	H193	Constraints	Insert text: "• Noise sources near site - <u>M62 motorway and Oxford Road TPO's on site</u> "	Clarification

Table Modification SD2-AM55

Modification Ref	Page	Site	Para/Table/Box	Tracked change	Reason for Change
SD2-AM55	Page 86	H224	Constraints	Insert text: "• Noise sources near site - <u>Road traffic noise from Huddersfield Road, Park Mills, factory on Bradford Road, works on Smithies Moor Lane</u> "	Clarification



## 4 Housing Allocations

Table Modification SD2-AM56

Modification Ref	Page	Site	Para/Table/Box	Tracked change	Reason for Change
SD2-AM56	Page 87	H601	Constraints	Insert text: ". Noise sources near site - <u>M62 motorway and Oxford Road, adjacent industry</u> "	Clarification

Table Modification SD2-AM57

Modification Ref	Page	Site	Para/Table/Box	Tracked change	Reason for Change
SD2-AM57	Page 88	H761	Ownership	Delete and insert text: " <del>Private Council</del> "	Correction

Table Modification SD2-AM58

Modification Ref	Page	Site	Para/Table/Box	Tracked change	Reason for Change
SD2-AM58	Page 89	H796	Ownership	Delete and insert text: ". <u>Part private and part Council</u> "	Correction

Table Modification SD2-AM59

Modification Ref	Page	Site	Para/Table/Box	Tracked change	Reason for Change
SD2-AM59	Page 89	H218	Constraints	Insert text: <ul style="list-style-type: none"> <li>• Noise source near site - <u>M62 motorway</u></li> <li>• Odour source near site - <u>farms along Whitehall Road</u></li> </ul>	Clarification

Table Modification SD2-AM60

Modification Ref	Page	Site	Para/Table/Box	Tracked change	Reason for Change
SD2-AM60	Page 91	H69	Constraints	Insert text: • Noise sources near site - <u>industrial estates on Hunsworth Lane and Riverside Drive and M62 motorway</u>	Clarification

Table Modification SD2-AM61

Modification Ref	Page	Site	Para/Table/Box	Tracked change	Reason for Change
SD2-AM61	Page 92	H508	Site address	Delete and insert text: Land to the west of Whitechapel Middle <u>Primary</u> School, Whitechapel Road, Cleckheaton	Correction

Table Modification SD2-AM62

Modification Ref	Page	Site	Para/Table/Box	Tracked change	Reason for Change
SD2-AM62	Page 92	H508	Constraints	Insert text: "• Noise source near site - <u>M62 motorway</u> "	Clarification

Table Modification SD2-AM63

Modification Ref	Page	Site	Para/Table/Box	Tracked change	Reason for Change
SD2-AM63	Page 94	H640	Constraints	Insert text: "• Noise sources near site - <u>Industrial and commercial premises on Westgate, Wood St, Stone St, Iron Street, Brick Street</u> "	Clarification

## 4 Housing Allocations

Table Modification SD2-AM64

Modification Ref	Page	Site	Para/Table/Box	Tracked change	Reason for Change
SD2-AM64	Page 94	H708	Constraints	Insert text: "• Noise sources near site - <u>Industrial Estate, Quarry Road and Quaker Lane</u> • Odour sources near the site - <u>Industrial Estate, Quarry Road and Quaker Lane and local farm, Lower Blacup"</u>	Clarification

Table Modification SD2-AM65

Modification Ref	Page	Site	Para/Table/Box	Tracked change	Reason for Change
SD2-AM65	Page 96	H1704	Constraints	Insert text: "• Noise sources near site - <u>M62 motorway"</u>	Clarification

Table Modification SD2-AM66

Modification Ref	Page	Site	Para/Table/Box	Tracked change	Reason for Change
SD2-AM66	Page 97	H1983	Constraints	Insert text: "• Noise source near site - <u>Tesco Store/Carpark, Whitcliffe Road and Bradford Road."</u>	Clarification

Table Modification SD2-AM67

Modification Ref	Page	Site	Para/Table/Box	Tracked change	Reason for Change
SD2-AM67	Page 97	H2066	Constraints	Insert text: "• Noise sources near site - <u>M62 motorway"</u>	Clarification

Table Modification SD2-AM68

Modification Ref	Page	Site	Para/Table/Box	Tracked change	Reason for Change
SD2-AM68	Page 98	H2645	Constraints	Insert text: ". Noise source near site - <u>industry noise</u> "	Clarification

Table Modification SD2-AM69

Modification Ref	Page	Site	Para/Table/Box	Tracked change	Reason for Change
SD2-AM69	Page 98	H145	Constraints	Insert text: ". Noise source near site - <u>industrial premises on Wormald Street and Union Street</u> "	Clarification

Table Modification SD2-AM70

Modification Ref	Page	Site	Para/Table/Box	Tracked change	Reason for Change
SD2-AM70	Page 100	H1772	Constraints	Insert text: • Noise source near site - <u>Westgate and Flush Mills and industrial premises on Wormald Street and Union Street</u>	Clarification

Table Modification SD2-AM71

Modification Ref	Page	Site	Para/Table/Box	Tracked change	Reason for Change
SD2-AM71	Page 101	H134	Constraints	Insert text: ". Noise source near site - <u>industrial premises on Headlands Road</u> " • Odour source near site - <u>industrial premises on Headlands Road</u> "	Clarification

## 4 Housing Allocations

Table Modification SD2-AM72

Modification Ref	Page	Site	Para/Table/Box	Tracked change	Reason for Change
SD2-AM72	Page 101	H198	Ownership	Insert text: " <u>Part</u> private <u>and part Council</u> "	Correction

Table Modification SD2-AM73

Modification Ref	Page	Site	Para/Table/Box	Tracked change	Reason for Change
SD2-AM73	Page 102	H242	Constraints	Insert text: ". Noise source near site - <u>adjacent school</u> "	Clarification

Table Modification SD2-AM74

Modification Ref	Page	Site	Para/Table/Box	Tracked change	Reason for Change
SD2-AM74	Page 106	H2537	Site no	Delete and insert text: " <u>H2537 H2537a</u> "	Clarification

Table Modification SD2-AM75

Modification Ref	Page	Site	Para/Table/Box	Tracked change	Reason for Change
SD2-AM75	Page 107	H2667	Constraints	Delete and insert text: ". Site is <u>within</u> <u>near</u> an Air Quality management Area • Site is <u>partly</u> within a conservation area"	Clarification

## 4.4 Kirklees Rural Sub-Area

Table Modification SD2-AM76

Modification Ref	Page	Site	Para/Table/Box	Tracked change	Reason for Change
SD2-AM76	Page 109	H221	Constraints	Insert text: "• Noise source near site - <u>Commercial Mills/Upper Mill and railway noise</u> "	Clarification

Table Modification SD2-AM77

Modification Ref	Page	Site	Para/Table/Box	Tracked change	Reason for Change
SD2-AM77	Page 113	H1776	Constraints	Insert text: "• Noise source near site - <u>Noise from sports facilities</u> "	Clarification

Table Modification SD2-AM78

Modification Ref	Page	Site	Para/Table/Box	Tracked change	Reason for Change
SD2-AM78	Page 113	H2649	Constraints	Insert text: • Noise source near site - <u>Noise from sports facilities</u>	Clarification

Table Modification SD2-AM79

Modification Ref	Page	Site	Para/Table/Box	Tracked change	Reason for Change
SD2-AM79	Page 114	H2652	Constraints	Insert text: "• Noise source near site - <u>Road traffic noise and licensed premises</u> "	Clarification



## 4 Housing Allocations

Table Modification SD2-AM80

Modification Ref	Page	Site	Para/Table/Box	Tracked change	Reason for Change
SD2-AM80	Page 115	H17	Constraints	Insert text: "• Noise source near site - <u>Noise from industrial units</u> "	Clarification

Table Modification SD2-AM81

Modification Ref	Page	Site	Para/Table/Box	Tracked change	Reason for Change
SD2-AM81	Page 119	H454a	Constraints	Insert text: "• Noise source near site - <u>Road noise and noise from cricket ground</u> "	Clarification

Table Modification SD2-AM82

Modification Ref	Page	Site	Para/Table/Box	Tracked change	Reason for Change
SD2-AM82	Page 124	H1784	Constraints	Insert text: "• Noise source near site - <u>Noise from railway and industrial estate</u> "	Clarification

Table Modification SD2-AM83

Modification Ref	Page	Site	Para/Table/Box	Tracked change	Reason for Change
SD2-AM83	Page 126	H174	Constraints	Insert text: "• Noise source near site - <u>Road traffic noise and noise from industrial estate</u> "	Clarification

Table Modification SD2-AM84

Modification Ref	Page	Site	Para/Table/Box	Tracked change	Reason for Change
SD2-AM84	Page 126	H199	Constraints	Insert text: "• Noise source near site - <u>Road traffic noise, and noise from recreation ground and licensed premises</u> "	Clarification

Table Modification SD2-AM85

Modification Ref	Page	Site	Para/Table/Box	Tracked change	Reason for Change
SD2-AM85	Page 128	H633	Constraints	Insert text: "• Noise source near site - <u>Noise from adjacent business park</u> "	Clarification

Table Modification SD2-AM86

Modification Ref	Page	Site	Para/Table/Box	Tracked change	Reason for Change
SD2-AM86	Page 130	H780	Site boundary	Minor amendment to northern boundary. No change to gross site area.	Correction

## 4 Housing Allocations

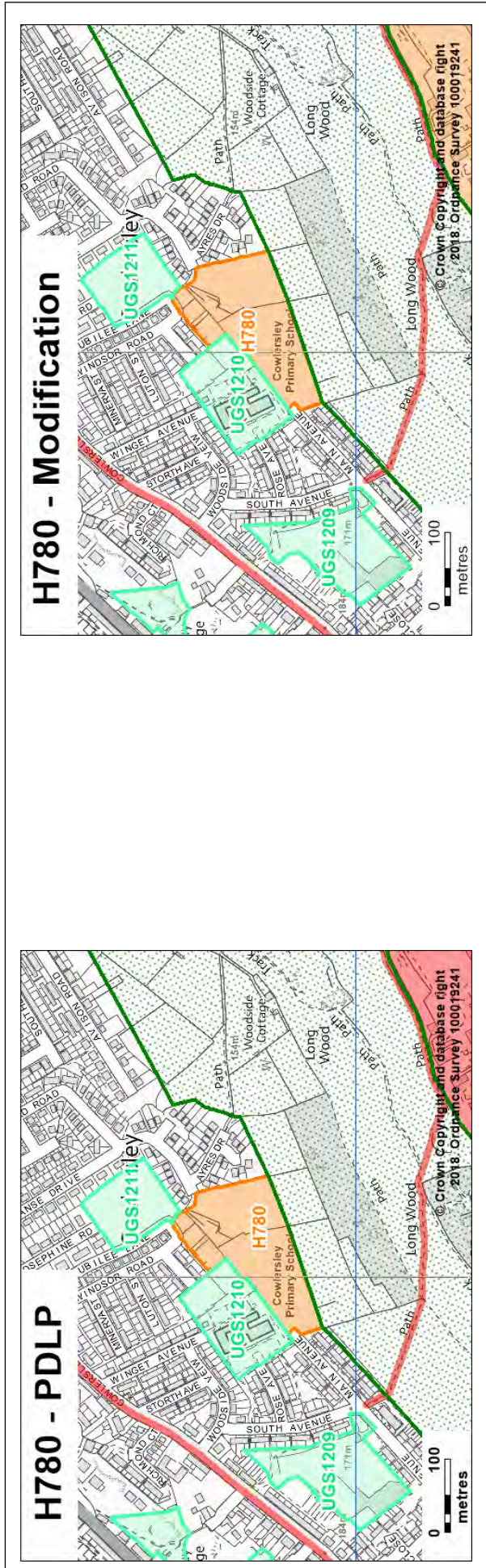


Table Modification SD2-AM87

Modification Ref	Page	Site	Para/Table/Box	Tracked change	Reason for Change
SD2-AM87	Page 132	H48	Constraints	Insert text: "• Noise source near site - <u>Noise from adjacent railway</u> "	Clarification

Table Modification SD2-AM88

Modification Ref	Page	Site	Para/Table/Box	Tracked change	Reason for Change
SD2-AM88	Page 133	H67	Constraints	Insert text: "• Noise source near site - <u>Noise from adjacent recreation ground, cricket ground, and industrial works</u> "	Clarification

Table Modification SD2-AM89

Modification Ref	Page	Site	Para/Table/Box	Tracked change	Reason for Change
SD2-AM89	Page 133	H129	Constraints	Insert text: "• Noise source near site - <u>Road traffic noise and noise from industrial uses</u> "	Clarification

Table Modification SD2-AM90

Modification Ref	Page	Site	Para/Table/Box	Tracked change	Reason for Change
SD2-AM90	Page 137	H584	Net site area (Ha)	Delete and insert text: "2.41 - area of protected trees and <u>existing</u> dwelling (and curtilage) removed from the developable area"	Correction

Table Modification SD2-AM91

Modification Ref	Page	Site	Para/Table/Box	Tracked change	Reason for Change
SD2-AM91	Page 138	H664	Constraints	Insert text: "• Noise source near site - <u>Noise from industrial uses</u> "	Clarification

Table Modification SD2-AM92

Modification Ref	Page	Site	Para/Table/Box	Tracked change	Reason for Change
SD2-AM92	Page 142	H50	Constraints	Insert text: "• Noise source near site - <u>Road traffic noise</u> "	Clarification

## 4 Housing Allocations

Table Modification SD2-AM93

Modification Ref	Page	Site	Para/Table/Box	Tracked change	Reason for Change
SD2-AM93	Page 144	H288a	Constraints	Insert text: "• Odour source near site - <u>Odour from nearby farm</u> "	Clarification

Table Modification SD2-AM94

Modification Ref	Page	Site	Para/Table/Box	Tracked change	Reason for Change
SD2-AM94	Page 145	H294	Constraints	Insert text: "• Noise source near site - <u>Noise from licensed premises</u> "	Clarification

Table Modification SD2-AM95

Modification Ref	Page	Site	Para/Table/Box	Tracked change	Reason for Change
SD2-AM95	Page 146	H597	Constraints	Insert text: "• Odour source near site - <u>Odour from nearby farm</u> "	Clarification

Table Modification SD2-AM96

Modification Ref	Page	Site	Para/Table/Box	Tracked change	Reason for Change
SD2-AM96	Page 152	H2587	Constraints	Insert text: "• Noise source near site - <u>Road traffic noise and noise from local industry</u> "	Clarification

Table Modification SD2-AM97

Modification Ref	Page	Site	Para/Table/Box	Tracked change	Reason for Change
SD2-AM97	Page 156	H339	Constraints	Insert text: "• Noise source near site - <u>Railway noise and noise from industrial use</u> "	Clarification

Table Modification SD2-AM98

Modification Ref	Page	Site	Para/Table/Box	Tracked change	Reason for Change
SD2-AM98	Page 158	H583	Constraints	Insert text: "• Noise source near site - <u>Road traffic</u> "	Clarification

Table Modification SD2-AM99

Modification Ref	Page	Site	Para/Table/Box	Tracked change	Reason for Change
SD2-AM99	Page 158	H609	Constraints	Insert text: "• Noise source near site - <u>Road traffic noise and noise from playing fields</u> "	Clarification

Table Modification SD2-AM100

Modification Ref	Page	Site	Para/Table/Box	Tracked change	Reason for Change
SD2-AM100	Page 160	H652	Constraints	Insert text: "• Noise source near site - <u>Railway noise and noise from industrial uses</u> "	Clarification

## 4 Housing Allocations

Table Modification SD2-AM101

Modification Ref	Page	Site	Para/Table/Box	Tracked change	Reason for Change
SD2-AM101	Page 161	H1774	Constraints	Insert text: <ul style="list-style-type: none"> <li>• Odour source near site - <u>Noise from licensed premises and farm</u></li> <li>• Noise source near site - <u>Odour from adjacent farm</u></li> </ul>	Clarification



## 4.5 Accommodation for Travellers

Table Modification SD2-AM102

Modification Ref	Page	Site	Para/Table/Box	Tracked change	Reason for Change
SD2-AM102	Page 162	GTTS1957	Constraints	Insert text: "• Noise source near site - <u>Industrial works, sewage treatment, active mill works</u> • Odour source near site - <u>Industrial works, sewage treatment, active mill works</u> "	Clarification

Table Modification SD2-AM103

Modification Ref	Page	Site	Para/Table/Box	Tracked change	Reason for Change
SD2-AM103	Page 162	GTTS2487	Constraints	Insert text: "• Noise source near site - <u>Industrial estate, business park, motorway traffic noise</u> "	Clarification



## 5 Mixed Use Allocations


Table Modification SD2-AM104


Modification Ref	Page	Site	Para/Table/Box	Tracked change	Reason for Change
SD2-AM104	Page 164	MX1903	Constraints	Insert text: " <u>• Adjacent to the Wildlife Habitat Network</u> "	Correction


## 6 Town Centre Proposals

Primary Shopping Area  
Primary and Secondary Shopping Frontages

Key

 Primary Shopping Area

 Primary Shopping Frontage

 Secondary Shopping Frontage

6.1 Huddersfield Town Centre inset

Table Modification SD2-AM105

Modification Ref	Page	Site	Para/Table/Box	Tracked change	Reason for Change
SD2-AM105	Page 179		Paragraph 6.8	<p>Insert text:</p> <p>"The Huddersfield Town Centre boundary forms the defined extent of the town centre and includes the primary shopping areas, primary and secondary shopping frontages. <u>It is to be used to implement Policy PLP13.</u> The boundary includes two mixed use town centre site allocations MX1906 and MX2101. Proposals for main town centre uses outside this boundary would require a sequential test as set out in the Town Centre Uses policy."</p>	Clarification

Table Modification SD2-AM106

Modification Ref	Page	Site	Para/Table/Box	Tracked change	Reason for Change
SD2-AM106	Page 179		Paragraph 6.9	<p>Insert text:</p> <p>The Huddersfield Primary Shopping Area forms the retail core of the town centre and includes all primary shopping frontages and the majority of the secondary shopping frontages. <u>It is to be used to implement Policy PLP14.</u>"</p>	Clarification

Table Modification SD2-AM107

Modification Ref	Page	Site	Para/Table/Box	Tracked change	Reason for Change

SD2-AM107	Page 179	Paragraph 6.10	Insert text: "The designations relate to the Shopping Frontages Policy which sets out the level of protection afforded to Primary Shopping Frontages and the considerations which would apply to change of use proposals within these frontages. <u>These frontages should be used to implement Policy PLP14.</u> "	Clarification
-----------	-------------	----------------	--	---------------

Table Modification SD2-AM108

Modification Ref	Page	Site	Para/Table/Box	Tracked change	Reason for Change
SD2-AM108	Page 180	Site HudPSF 2		Delete and insert text: <u>1 High Street, 66 99</u> New street to 120 New Street	Correction

Table Modification SD2-AM109

Modification Ref	Page	Site	Para/Table/Box	Tracked change	Reason for Change
SD2-AM109	Page 181	Site HudPSF 9		Insert text: 1 The Shambles to <u>21</u> Princess Alexandra Walk	Correction

Table Modification SD2-AM110

Modification Ref	Page	Site	Para/Table/Box	Tracked change	Reason for Change
SD2-AM110	Page 181	Site HudPSF 11		Insert text: <u>10</u> - 12 Victoria Lane to 30 Victoria Lane	Correction

## 6 Town Centre Proposals

Table Modification SD2-AM111

Modification Ref	Page	Site	Para/Table/Box	Tracked change	Reason for Change
SD2-AM111	Page 182		Paragraph 6.11	Insert text: "The designations relate to Shopping Frontages Policy which sets out the level of protection afforded to Secondary Shopping Frontages and the considerations which would apply to change of use proposals within these frontages. <u>These frontages should be used to implement Policy PLP14.</u> "	Clarification

Table Modification SD2-AM112

Modification Ref	Page	Site	Para/Table/Box	Tracked change	Reason for Change
SD2-AM112	Page 182	Site HudSSF 2		Insert text: 5 Ramsden Street to 11 - 13 Ramsden Street	Correction

Table Modification SD2-AM113

Modification Ref	Page	Site	Para/Table/Box	Tracked change	Reason for Change
SD2-AM113	Page 182	Site HudSSF 3		Delete and insert text: <del>4</del> 6 High Street to 24 High Street	Correction

Table Modification SD2-AM114

Modification Ref	Page	Site	Para/Table/Box	Tracked change	Reason for Change
SD2-AM114	Page 182	Site HudSSF 5		Delete and insert text: <del>1</del> 3 Market Street to 17 Market Street	Correction

Table Modification SD2-AM115

Modification Ref	Page	Site	Para/Table/Box	Tracked change	Reason for Change
SD2-AM115	Page 182	Site HudSSF 6		Insert text: 14a Market Street to 22-24 Market Street	Correction

Table Modification SD2-AM116

Modification Ref	Page	Site	Para/Table/Box	Tracked change	Reason for Change
SD2-AM116	Page 183	Site HudSSF 13		Correction to Secondary Shopping Frontage on Policies Map	Correction

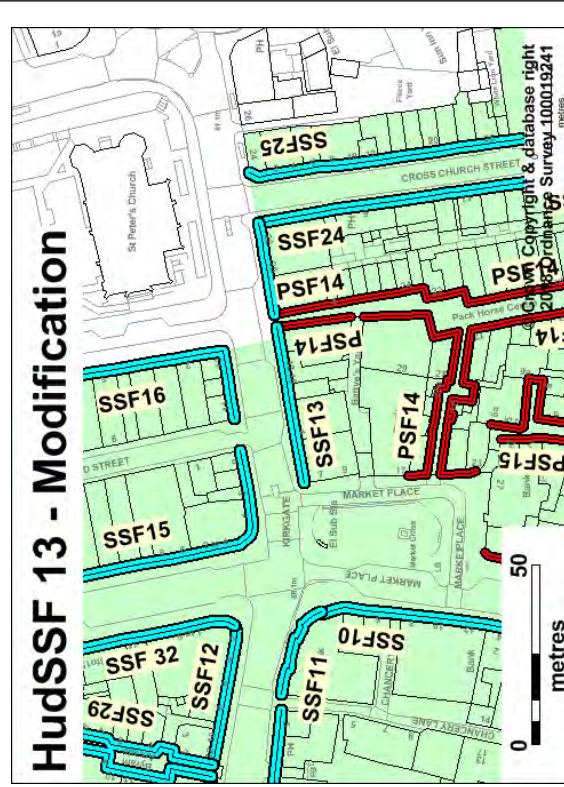
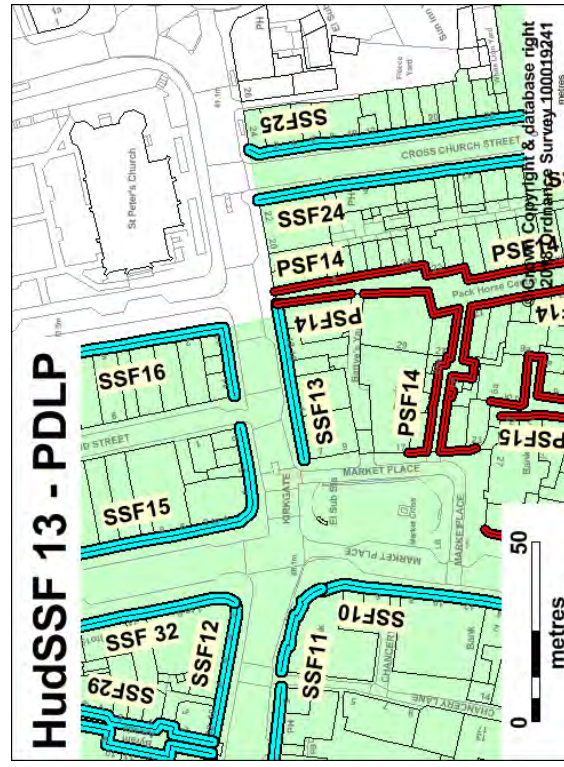


Table Modification SD2-AM117

Modification Ref	Page	Site	Para/Table/Box	Tracked change	Reason for Change

## 6 Town Centre Proposals

SD2-AM117	Page 184	Site HudSSF 17	Delete and insert text: g 2 Church Street to g 2 St Peters Street	Correction
-----------	----------	----------------	--	------------

Table Modification SD2-AM118

Modification Ref	Page	Site	Para/Table/Box	Tracked change	Reason for Change
SD2-AM118	Page 184	Site HudSSF 18		Delete and insert text: 2 40 Church Street to 6A & St Peters Street	Correction

Table Modification SD2-AM119

Modification Ref	Page	Site	Para/Table/Box	Tracked change	Reason for Change
SD2-AM119	Page 185	Site HudSSF 25		Insert text: 2 Cross Church Street to 34 - 36 Cross Church Street	Correction

Table Modification SD2-AM120

Modification Ref	Page	Site	Para/Table/Box	Tracked change	Reason for Change
SD2-AM120	Page 185	Site HudSSF 26		Delete and insert text: 49 King Street to <u>Unit 27 Kingsgate Centre, 63 King Street</u> Correction to Secondary Shopping Frontage on Policies Map	Correction



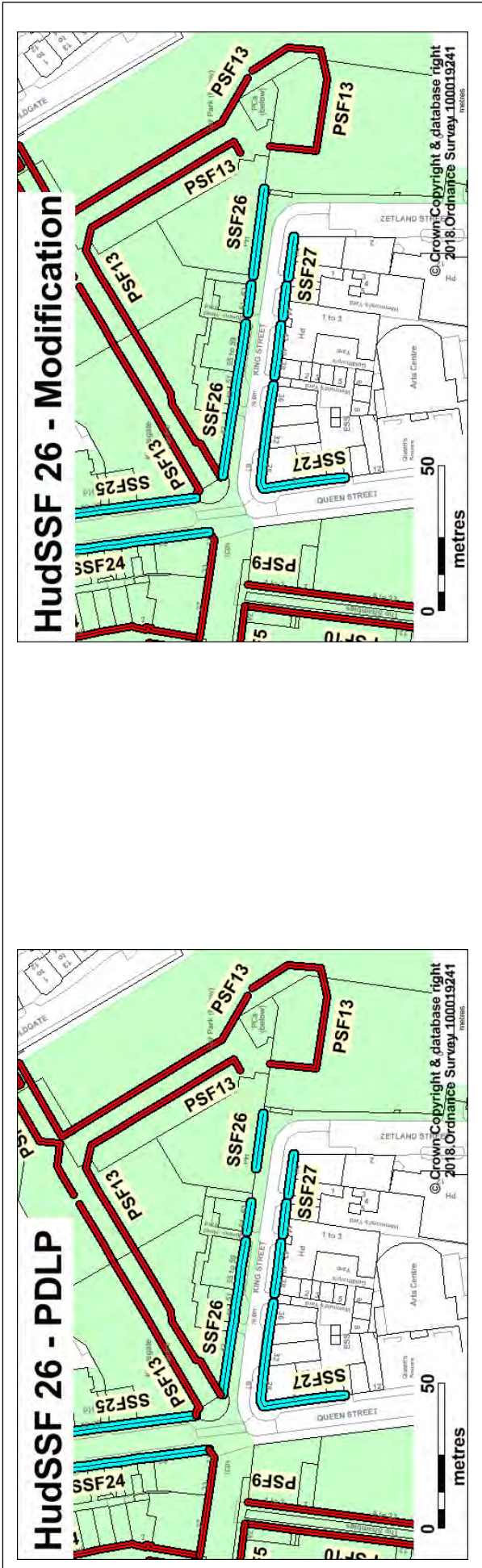


Table Modification SD2-AM121

Modification Ref	Page	Site	Para/Table/Box	Tracked change	Reason for Change
SD2-AM121	Page 185	Site HudSSF 27		Delete and insert text: 6 & Queen Street to 50 King Street	Correction



6.2 Dewsbury Town Centre inset

Table Modification SD2-AM122

Modification Ref	Page	Site	Para/Table/Box	Tracked change	Reason for Change
SD2-AM122	Page 186		Paragraph 6.15	<p>Insert text:</p> <p>"The Dewsbury Town Centre boundary forms the defined extent of the town centre and includes the primary shopping area, primary and secondary shopping frontages. <u>It is to be used to implement Policy PLP13.</u> Proposals for main town centre uses outside this boundary would require a sequential test as set out in the Town Centre Uses policy."</p>	Clarification

Table Modification SD2-AM123

Modification Ref	Page	Site	Para/Table/Box	Tracked change	Reason for Change
SD2-AM123	Page 186		Paragraph 6.16	<p>Insert text:</p> <p>"The Dewsbury Primary Shopping Area forms the retail core of the town centre and includes all primary shopping frontages and the majority of the secondary shopping frontages. <u>It is to be used to implement Policy PLP14.</u>"</p>	Clarification

Table Modification SD2-AM124

Modification Ref	Page	Site	Para/Table/Box	Tracked change	Reason for Change
SD2-AM124	Page 186		Paragraph 6.17	<p>Insert text:</p>	Clarification

						"The designations relate to the Shopping Frontages Policy which sets out the level of protection afforded to Primary Shopping Frontages, and the considerations which would apply to change of use proposals within these frontages. <u>These frontages should be used to implement Policy PLP14.</u> "
--	--	--	--	--	--	---

Table Modification SD2-AM125

Modification Ref	Page	Site	Para/Table/Box	Tracked change	Reason for Change
SD2-AM125	Page 187	Site DewPSF 6		Delete and insert text: 1 Foundry Street to <u>15 - 17 49 Foundry Street</u>	Correction

Table Modification SD2-AM126

Modification Ref	Page	Site	Para/Table/Box	Tracked change	Reason for Change
SD2-AM126	Page 188		Paragraph 6.18	Insert text: "The designations relate to the Shopping Frontages Policy which sets out the level of protection afforded to Secondary Shopping Frontages, and the considerations which would apply to change of use proposals within these frontages. <u>These frontages should be used to implement Policy PLP14.</u> "	Clarification

Table Modification SD2-AM127

Modification Ref	Page	Site	Para/Table/Box	Tracked change	Reason for Change
SD2-AM127	Page 190	Site DewSSF 17		Delete and insert text: <u>11 - 12 24 Broadway House to 21 Crackenedge Lane</u>	Correction

## 6 Town Centre Proposals

Table Modification SD2-AM128

Modification Ref	Page	Site	Para/Table/Box	Tracked change	Reason for Change
SD2-AM128	Page 190	Site DewSSF 20		Delete and insert text: <u>19</u> 24 Foundry Street to <u>37-39</u> Foundry Street	Correction

## 6.3 Batley

Table Modification SD2-AM129

Modification Ref	Page	Site	Para/Table/Box	Tracked change	Reason for Change
SD2-AM129	Page 190		Paragraph 6.22	Insert text: "The Batley Town Centre boundary forms the defined extent of the town centre and includes the primary shopping area, primary and secondary shopping frontages. <u>It is to be used to implement Policy PLP13.</u> Proposals for main town centre uses outside this boundary would require a sequential test as set out in the Town Centre Uses policy."	Clarification

Table Modification SD2-AM130

Modification Ref	Page	Site	Para/Table/Box	Tracked change	Reason for Change
SD2-AM130	Page 191		Paragraph 6.23	Insert text: "The Batley Primary Shopping Area forms the retail core of the town centre and includes all primary shopping frontages and the majority of the secondary shopping frontages. <u>It is to be used to implement Policy PLP14.</u> "	Clarification

Table Modification SD2-AM131

Modification Ref	Page	Site	Para/Table/Box	Tracked change	Reason for Change

## 6 Town Centre Proposals

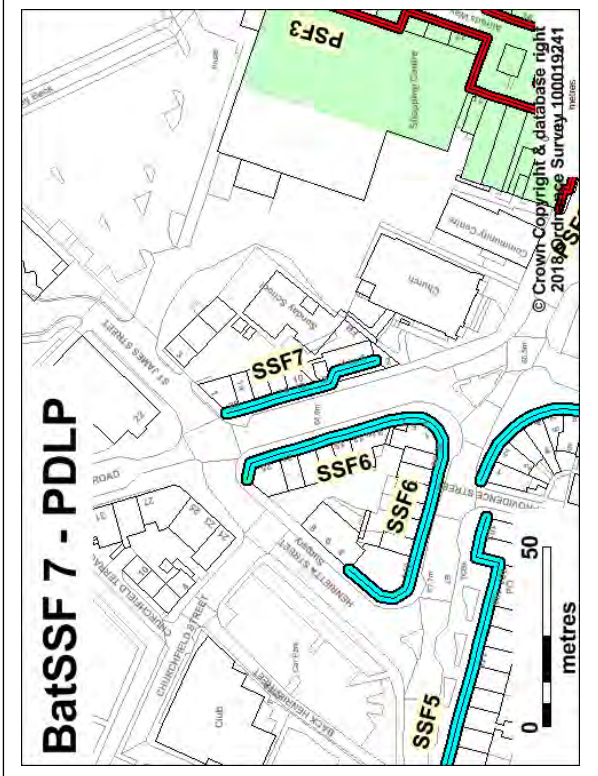
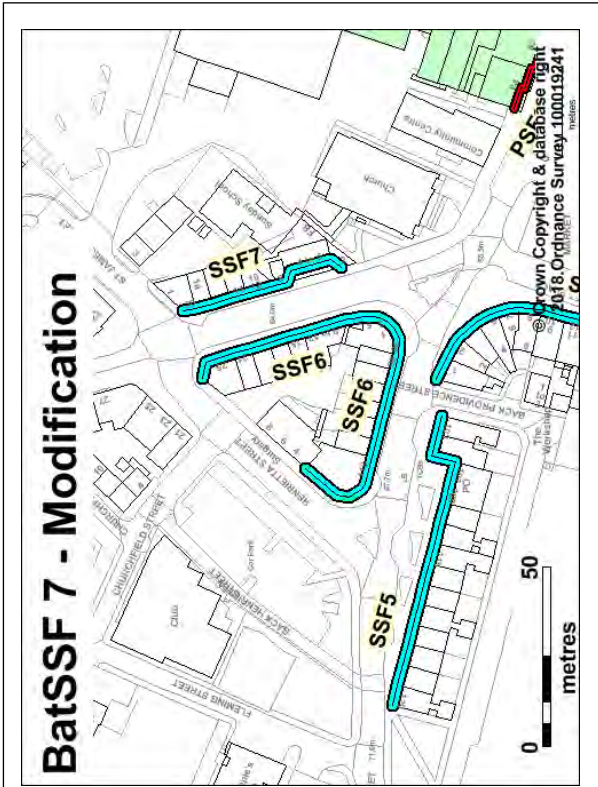
SD2-AM131	Page 191		Paragraph 6.24	Insert text: "The designations relate to the Shopping Frontages Policy which sets out the level of protection afforded to Primary Shopping Frontages, and the considerations which would apply to change of use proposals within these frontages. <u>These frontages should be used to implement Policy PLP14.</u> "	Clarification
-----------	----------	--	----------------	---	---------------

Table Modification SD2-AM132

Modification Ref	Page	Site	Para/Table/Box	Tracked change	Reason for Change
SD2-AM132	Page 192		Paragraph 6.25	Insert text: "The designations relate to the Shopping Frontages Policy which sets out the level of protection afforded to Secondary Shopping Frontages, and the considerations which would apply to change of use proposals within these frontages. <u>These frontages should be used to implement Policy PLP14.</u> "	Clarification

Table Modification SD2-AM133

Modification Ref	Page	Site	Para/Table /Box	Tracked change	Reason for Change
SD2-AM133	Page 193	Site BatSSF 7		Correction to Secondary Shopping Frontage on Policies Map	Correction



6.4 Cleckheaton Town Centre inset

Table Modification SD2-AM134

Modification Ref	Page	Site	Para/Table/Box	Tracked change	Reason for Change
SD2-AM134	Page 194		Paragraph 6.29	Insert text: "The Cleckheaton Town Centre boundary forms the defined extent of the town centre and includes the primary shopping area, primary and secondary shopping frontages. <u>It is to be used to implement Policy PLP13.</u> Proposals for main town centre uses outside this boundary would require a sequential test as set out in the Town Centre Uses policy."	Clarification

Table Modification SD2-AM135

Modification Ref	Page	Site	Para/Table/Box	Tracked change	Reason for Change
SD2-AM135	Page 194		Paragraph 6.30	Insert text: "The Cleckheaton Primary Shopping Area forms the retail core of the town centre and includes all primary shopping frontages and the majority of the secondary shopping frontages. <u>It is to be used to implement Policy PLP14.</u> "	Clarification

Table Modification SD2-AM136

Modification Ref	Page	Site	Para/Table/Box	Tracked change	Reason for Change

SD2-AM136	Page 194		Paragraph 6.31	Insert text: "The designations relate to the Shopping Frontages Policy which sets out the level of protection afforded to Primary Shopping Frontages, and the considerations which would apply to change of use proposals within these frontages. <u>These frontages should be used to implement Policy PLP14.</u> "	Clarification
-----------	-------------	--	----------------	---	---------------

Table Modification SD2-AM137

Modification Ref	Page	Site	Para/Table/Box	Tracked change	Reason for Change
SD2-AM137	Page 195	Site CleckPSF 2		Insert text: 2 Cheapside <u>to</u> 5 Albion Street	Correction

Table Modification SD2-AM138

Modification Ref	Page	Site	Para/Table/Box	Tracked change	Reason for Change
SD2-AM138	Page 195	Site CleckPSF 5		Delete and insert text: 16 Albion Street to <u>Old House at Home Inesons Provincial House,</u> Albion Street	Correction

Table Modification SD2-AM139

Modification Ref	Page	Site	Para/Table/Box	Tracked change	Reason for Change



## 6 Town Centre Proposals

SD2-AM139	Page 195	Paragraph 6.32	Insert text: "The designations relate to the Shopping Frontages Policy which sets out the level of protection afforded to Secondary Shopping Frontages, and the considerations which would apply to change of use proposals within these frontages. <u>These frontages should be used to implement Policy PLP14.</u> "	Clarification
-----------	----------	----------------	---	---------------

Table Modification SD2-AM140

Modification Ref	Page	Site	Para/Table /Box	Tracked change	Reason for Change
SD2-AM140	Page 196	Site CleckSSF 6		Delete and insert text: Z 8 Railway Street to 8 Cross Crown Street Correction to Secondary Shopping Frontage on Policies Map	Correction

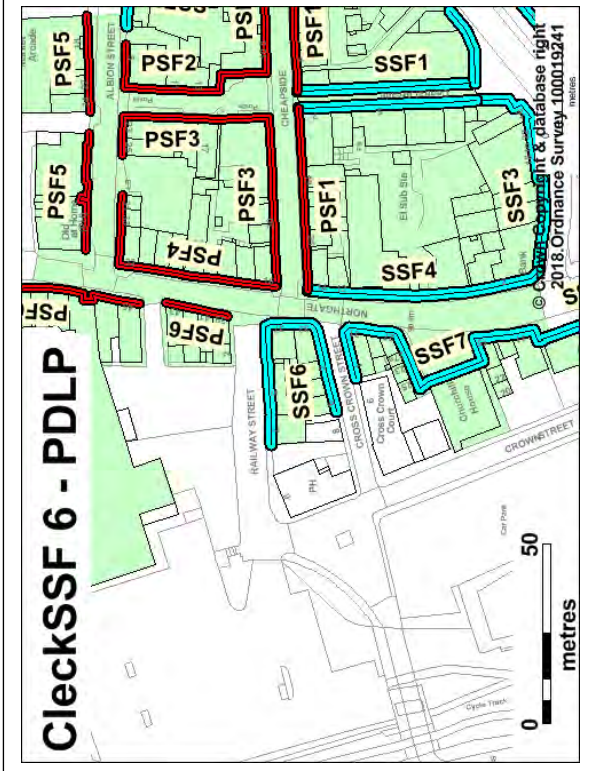
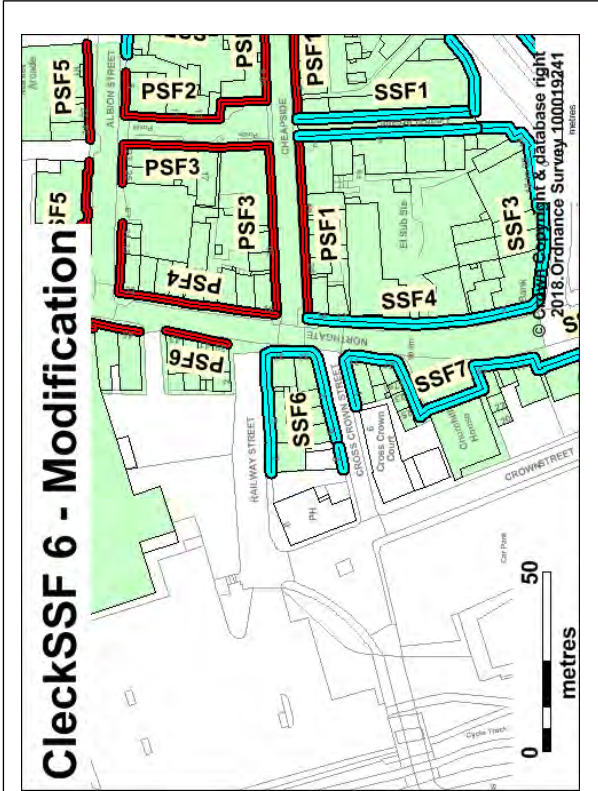


Table Modification SD2-AM141

Modification Ref	Page	Site	Para/Table/Box	Tracked change	Reason for Change
SD2-AM141	Page 196	Site CleckSSF 7		Delete and insert text: 1 <del>Crown</del> <u>Crown</u> Street to 5 - 7 Northgate	Correction

6.5 Holmfirth Town Centre inset

Table Modification SD2-AM142

Modification Ref	Page	Site	Para/Table/Box	Tracked change	Reason for Change
SD2-AM142	Page 197		Paragraph 6.36	Insert text: "The Holmfirth Town Centre boundary forms the defined extent of the town centre and includes the primary shopping area, primary and secondary shopping frontages. <u>It is to be used to implement Policy PLP13.</u> Proposals for main town centre uses outside this boundary would require a sequential test as set out in the Town Centre Uses policy."	Clarification

Table Modification SD2-AM143

Modification Ref	Page	Site	Para/Table/Box	Tracked change	Reason for Change
SD2-AM143	Page 197		Paragraph 6.37	Insert text: "The Holmfirth Primary Shopping Area forms the retail core of the town centre and includes all primary shopping frontages and the majority of the secondary shopping frontages. <u>It is to be used to implement Policy PLP14.</u> "	Clarification

Table Modification SD2-AM144

Modification Ref	Page	Site	Para/Table/Box	Tracked change	Reason for Change

SD2-AM144	Page 197		Paragraph 6.38	Insert text: "The designations relate to the Shopping Frontages Policy which sets out the level of protection afforded to Primary Shopping Frontages, and the considerations which would apply to change of use proposals within these frontages. <u>These frontages should be used to implement Policy PLP14.</u> "	Clarification
-----------	----------	--	----------------	---	---------------

Table Modification SD2-AM145

Modification Ref	Page	Site	Para/Table/Box	Tracked change	Reason for Change
SD2-AM145	Page 198	Site HoIPSF 1		Insert text: 54 - <u>56</u> Huddersfield Road to <u>84</u> - 88 Huddersfield Road	Correction

Table Modification SD2-AM146

Modification Ref	Page	Site	Para/Table/Box	Tracked change	Reason for Change
SD2-AM146	Page 198		Paragraph 6.39	Insert text: "The designations relate to the Shopping Frontages Policy which sets out the level of protection afforded to Secondary Shopping Frontages, and the considerations which would apply to change of use proposals within these frontages. <u>These frontages should be used to implement Policy PLP14.</u> "	Clarification

Table Modification SD2-AM147

Modification Ref	Page	Site	Para/Table/Box	Tracked change	Reason for Change
SD2-AM147	Page 198	Site HoISSF 2		Delete and insert text: <del>3</del> <u>Norridge Bottom 54 Huddersfield Road to 9 15 Norridge Bottom</u>	Correction

## 6 Town Centre Proposals

Table Modification SD2-AM148

Modification Ref	Page	Site	Para/Table/Box	Tracked change	Reason for Change
SD2-AM148	Page 199	Site HoISSF 5		Delete and insert text: 4 Market Walk to <u>Old Bridge Barbers</u> , 42 Market Walk	Correction

Table Modification SD2-AM149

Modification Ref	Page	Site	Para/Table/Box	Tracked change	Reason for Change
SD2-AM149	Page 199	Site HoISSF 7		Delete and insert text: 46 <u>20</u> Dunford Road to 19 Rotcher Road	Correction

Table Modification SD2-AM150

Modification Ref	Page	Site	Para/Table/Box	Tracked change	Reason for Change
SD2-AM150	Page 199	Site HoISSF 9		Insert text: 2 Hollowgate to <u>6</u> - 8 Hollowgate Correction to Secondary Shopping Frontage on Policies Map	Correction



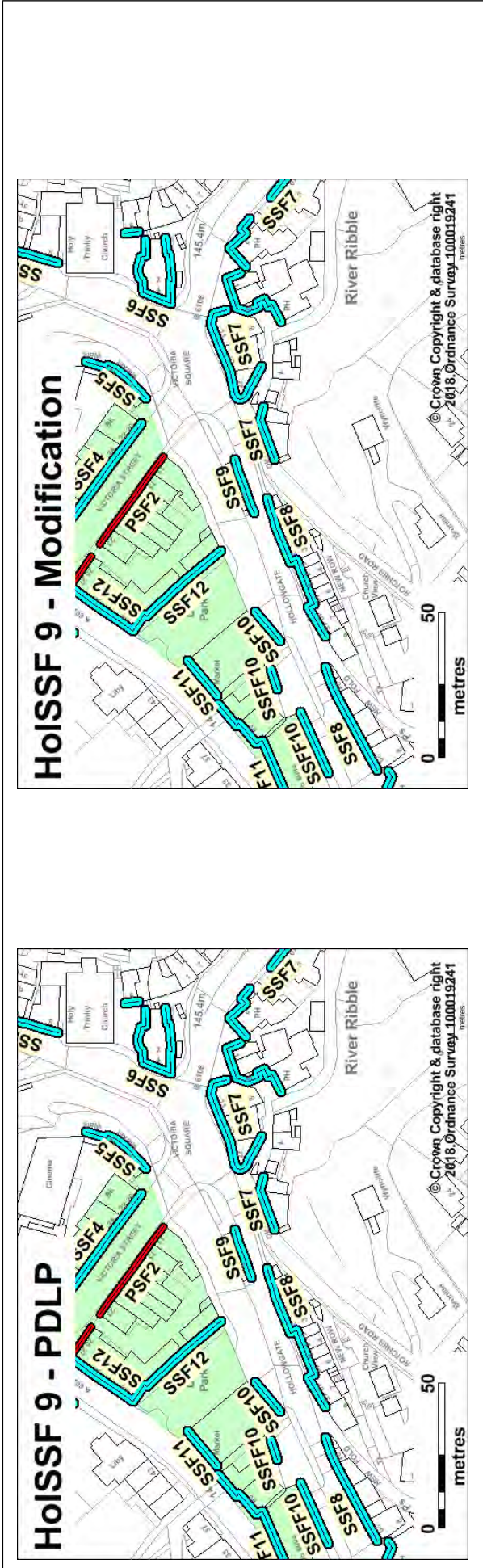


Table Modification SD2-AM151

Modification Ref	Page	Site	Para/Table/Box	Tracked change	Reason for Change
SD2-AM151	Page 199	Site HoISSF 13		Delete and insert text: 40 <u>14</u> Huddersfield Road to 34 Huddersfield Road	Correction

6.6 Heckmondwike Town Centre inset

Table Modification SD2-AM152

Modification Ref	Page	Site	Para/Table/Box	Tracked change	Reason for Change
SD2-AM152	Page 200		Paragraph 6.43	Insert text: "The Heckmondwike Town Centre boundary forms the defined extent of the town centre and includes the primary shopping area, primary and secondary shopping frontages. <u>It is to be used to implement Policy PLP13.</u> Proposals for main town centre uses outside this boundary would require a sequential test as set out in the Town Centre Uses policy."	Clarification

Table Modification SD2-AM153

Modification Ref	Page	Site	Para/Table/Box	Tracked change	Reason for Change
SD2-AM153	Page 200		Paragraph 6.44	Insert text: "The Heckmondwike Primary Shopping Area forms the retail core of the town centre and includes all primary shopping frontages and the majority of the secondary shopping frontages. <u>It is to be used to implement Policy PLP14.</u> "	Clarification

Table Modification SD2-AM154

Modification Ref	Page	Site	Para/Table/Box	Tracked change	Reason for Change

SD2-AM154	Page 200		Paragraph 6.45	Insert text: "The designations relate to the Shopping Frontages Policy which sets out the level of protection afforded to Primary Shopping Frontages, and the considerations which would apply to change of use proposals within these frontages. <u>These frontages should be used to implement Policy PLP14.</u> "	Clarification
-----------	----------	--	----------------	---	---------------

Table Modification SD2-AM155

Modification Ref	Page	Site	Para/Table/Box	Tracked change	Reason for Change
SD2-AM155	Page 201		Paragraph 6.46	Insert text: "The designations relate to the Shopping Frontages Policy which sets out the level of protection afforded to Secondary Shopping Frontages, and the considerations which would apply to change of use proposals within these frontages. <u>These frontages should be used to implement Policy PLP14.</u> "	Clarification




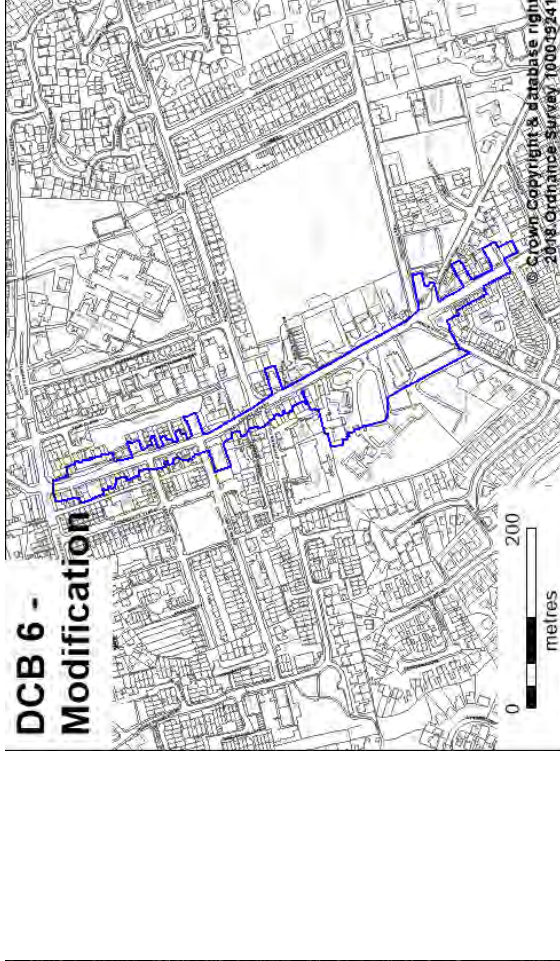
### 6.7 District Centres

Table Modification SD2-AM156

Modification Ref	Page	Site	Para/Table/Box	Tracked change	Reason for Change
SD2-AM156	Page 202		Paragraph 6.47	Insert text: "Within Kirklees fifteen district centres have been identified which serve the local area, as well as local centres providing local provision of goods and services. <u>These should be used to implement Policy PLP13.</u> "	Clarification

Table Modification SD2-AM181

(Previous reference SD2-MM334)

Modification Ref	Page	Site	Para/table/box	Tracked change	Reason for Change
SD2-AM181	Page 203	DCB 6	Lindley District Centre Boundary	Correct district centre boundary	Correction
<p><b>DCB 6 - PDLP</b></p> 			<p><b>DCB 6 - Modification</b></p> 		

6.8 Local Centres

Table Modification SD2-AM157

Modification Ref	Page	Site	Para/Table/Box	Tracked change	Reason for Change
SD2-AM157	Page 204		Paragraph 6.50	Insert text: "The following 61 Local Centres have been identified for Kirklees. The centres vary in scale but have been classified in accordance with the Delivery of Services table set out in the Town Centre Uses Policy. <u>These should be used to implement Policy P13.</u> "	Clarification

Table Modification SD2-AM158

Modification Ref	Page	Site	Para/Table/Box	Tracked change	Reason for Change
SD2-AM158	Page 204		Paragraph 6.51	Delete and insert text:  Local Centres are <del>The geographical central point of each Local Centre has been identified on the Policies Map, and each of the Local Centres also have a separate Local Centre Map (LCB 1 - LCB 61).</del> <u>is shown as a blue circle. A list of the Local Centres can be seen below, along with a centre reference and location:</u>  NOTE: Maps showing each Local Centre boundary can be found in Appendix 1 of this document	Clarification

Table Modification SD2-AM159

Modification Ref	Page	Site	Para/Table/Box	Tracked change	Reason for Change
SD2-AM159	Page 204		Table - Kirklees Local Centres	Delete Easting and Northing columns	Clarification

				<p>Delete and insert text:</p> <p>LCB31: Manchester Road/Longroyd Lane <u>Bridge</u>, Huddersfield</p> <p>LCB34: Mount Street <u>Manchester Road</u>, Milnsbridge</p>	
--	--	--	--	---	--

7 Transport

Table Modification SD2-AM160

Modification Ref	Page	Site	Para/Table/Box	Tracked change	Reason for Change
SD2-AM160	Page 207		Paragraph 7.1	<p>Insert text:</p> <p>"The following section provides details of the transport schemes identified, <u>under Policy PLP19</u> within the Transport section of the Local Plan. The boxes identify strategic and local transport infrastructure to assist with the delivery of the spatial strategy and anticipated growth. Detailed transport schemes that require planning permission will have regard to the constraints and considerations as set out in Local Plan such as impact on designated heritage assets and any other environmental considerations."</p>	Clarification



### 8.1 International and National Designated Sites

Table Modification SD2-AM161

Modification Ref	Page	Site	Para/Table/Box	Tracked change	Reason for Change
SD2-AM161	Page 213		Paragraph 8.2	Insert text: "The following sites, as shown on the Policies Map, are international and nationally designated sites, <u>under Policy PLP30.</u> "	Clarification

## 8.2 Local Geological Sites

Table Modification SD2-AM162

Modification Ref	Page	Site	Para/Table/Box	Tracked change	Reason for Change
SD2-AM162	Page 213		Paragraph 8.3	<p>Insert text:</p> <p>"The following sites, as shown on the Policies Map, are designated as Local Geological Sites <u>under Policy PLP30</u>. These are defined areas identified and selected locally for the geological value."</p>	Clarification



## 8 Environmental designations

### 8.3 Local Wildlife Sites

Table Modification SD2-AM163

Modification Ref	Page	Site	Para/Table/Box	Tracked change	Reason for Change
SD2-AM163	Page 215		Paragraph 8.4	Insert text: The following sites, as shown on the Policies Map, are designated as Local Wildlife Sites <u>under Policy PLP30</u> . These are defined areas identified and selected locally for their nature conservation value.	Clarification

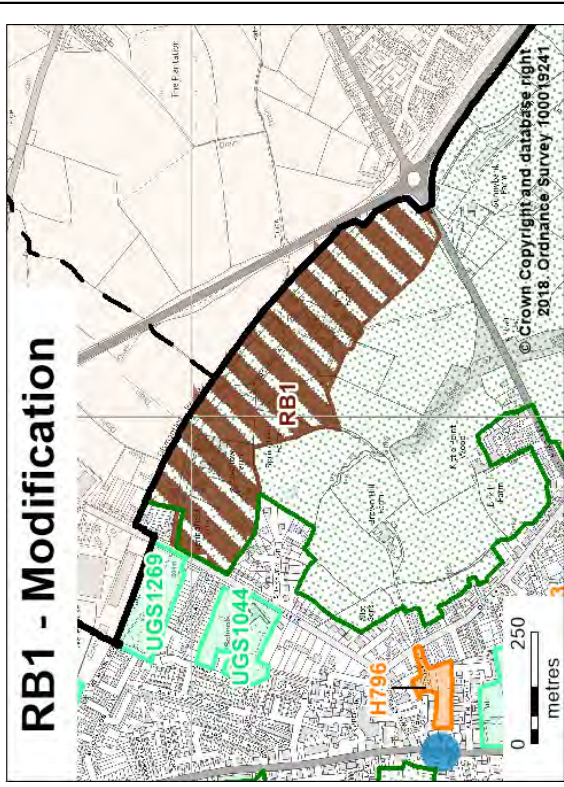
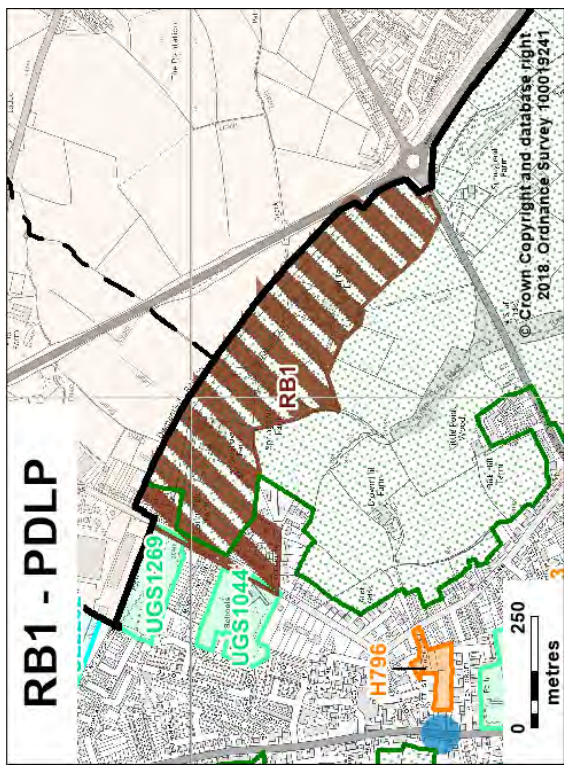
Table Modification SD2-AM164

Modification Ref	Page	Site	Para/Table/Box	Tracked change	Reason for Change
SD2-AM164	Page 216	LWS117	Address	Delete and insert text: ' <del>Park Hill</del> <u>Park Hill</u> '	Correction

9 Historic Designations

Table Modification SD2-AM165

Modification Ref	Page	Site	Para/Table/Box	Tracked change	Reason for Change
SD2-AM165	Page 224	RB1	Site boundary	Amend boundary	Update





### 10.1 Minerals Areas of Search

No modifications proposed

## 10.2 Minerals Extraction Sites

Table Modification SD2-AM166

Modification Ref	Page	Site	Para/Table/Box	Tracked change	Reason for Change
SD2-AM166	Page 246	ME2568	Site address	Delete and insert text: <del>"Intake Road</del> <i>Intake Lane"</i>	Correction

10.3 Minerals Preferred Areas

Table Modification SD2-AM167

Modification Ref	Page	Site	Para/Table/Box	Tracked change	Reason for Change
SD2-AM167	Page 248	ME3324	Site address	Delete and insert text: <del>"Intake Road</del> <i>Intake Lane"</i>	Correction

## 11 Waste Allocations

---

### 11 Waste Allocations

No modifications proposed

**12 Land at Storthes Hall**

No modifications proposed



## 13 Safeguarded Land

---

### 13 Safeguarded Land

No modifications proposed

14 Urban Green Space

Table Modification SD2-AM168

Modification Ref	Page	Site	Para/Table/Box	Tracked change	Reason for Change
SD2-AM168	Page 275	UGS963	Site boundary	Minor amendment to northern boundary to abut the green belt boundary. No change to gross site area.	Correction

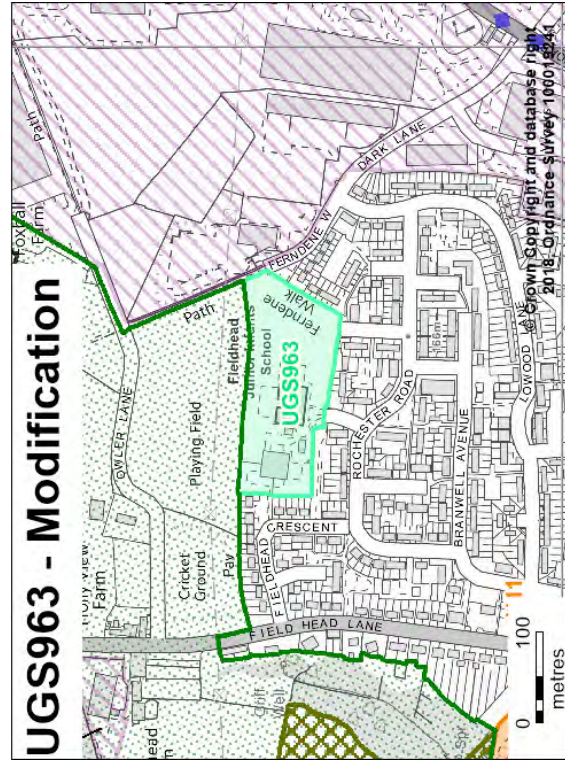
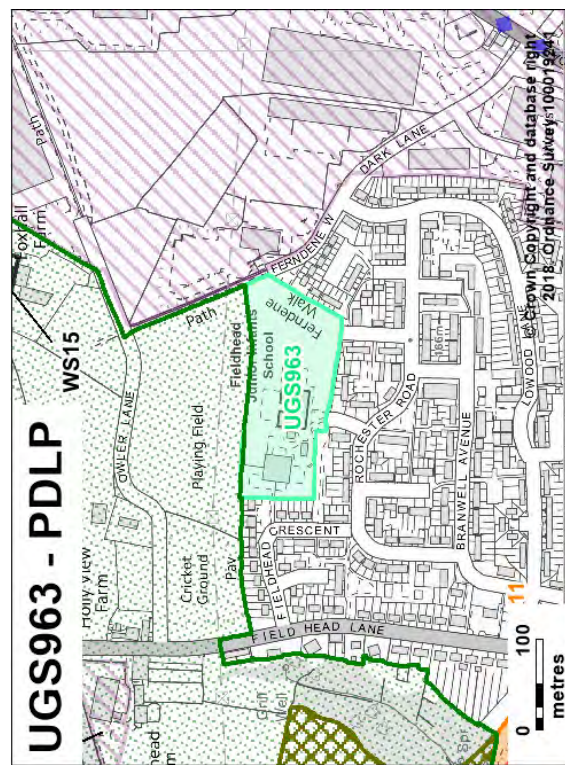
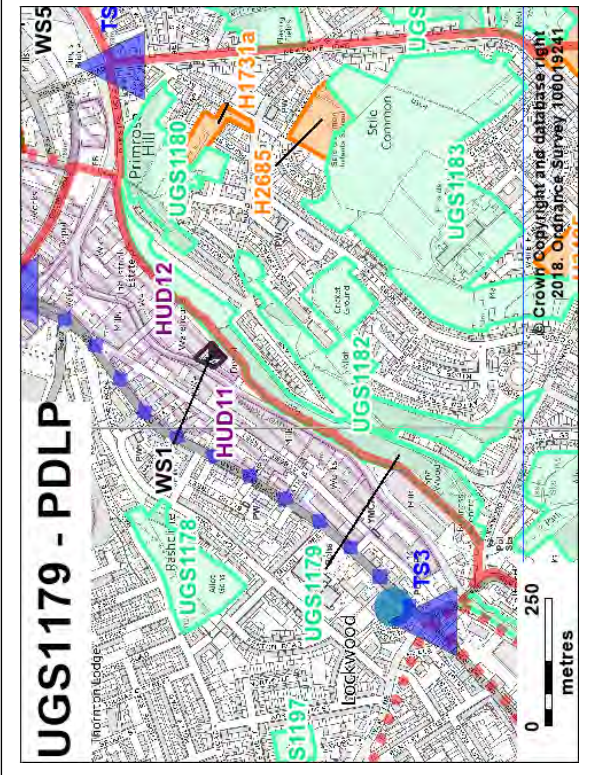
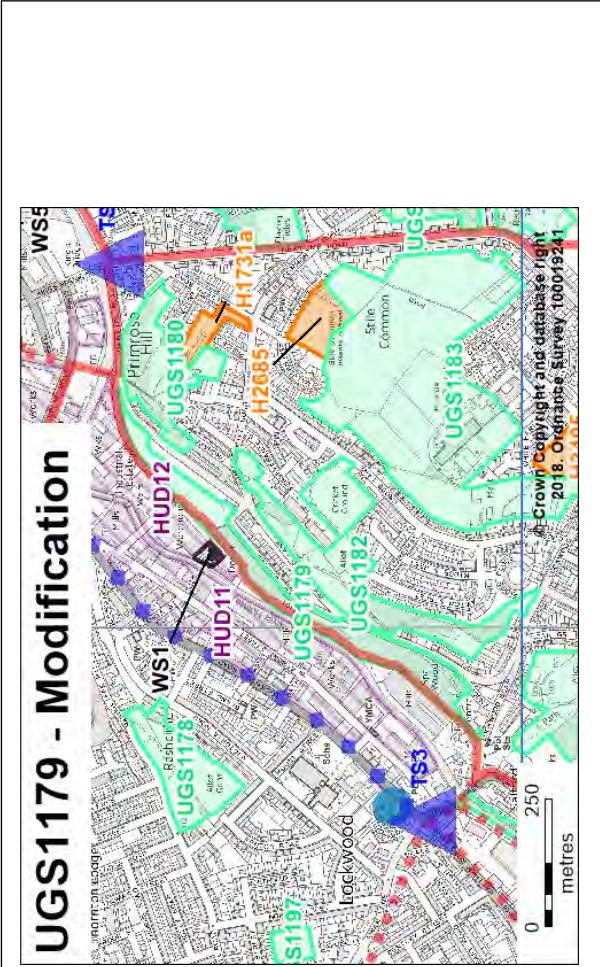


Table Modification SD2-AM169

Modification Ref	Page	Site	Para/Table/Box	Tracked change	Reason for Change
SD2-AM169	Page 295	UGS1179	Table Huddersfield Urban Green Space - Size (Ha)	Delete and insert text: " <u>4.17</u> <u>3.95</u> "	Correction



**15 Local Green Space**

No modifications proposed



## 16 Strategic Green Infrastructure

---

### 16 Strategic Green Infrastructure

No modifications proposed

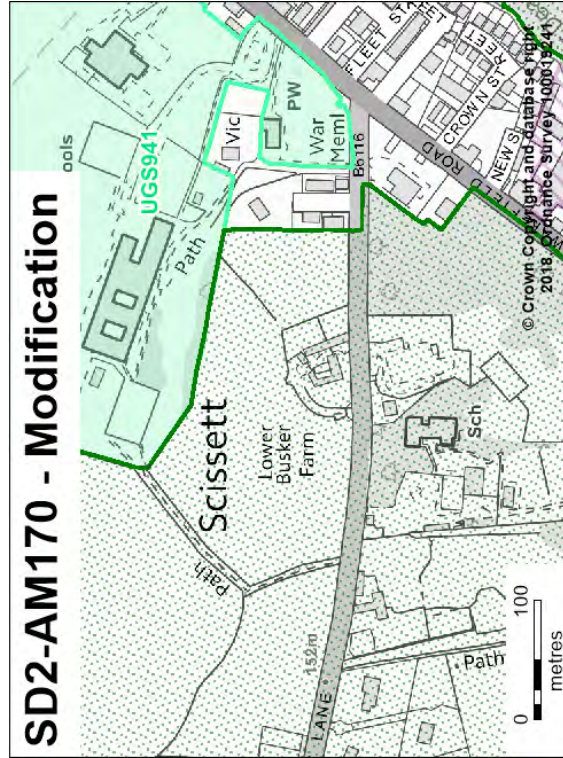
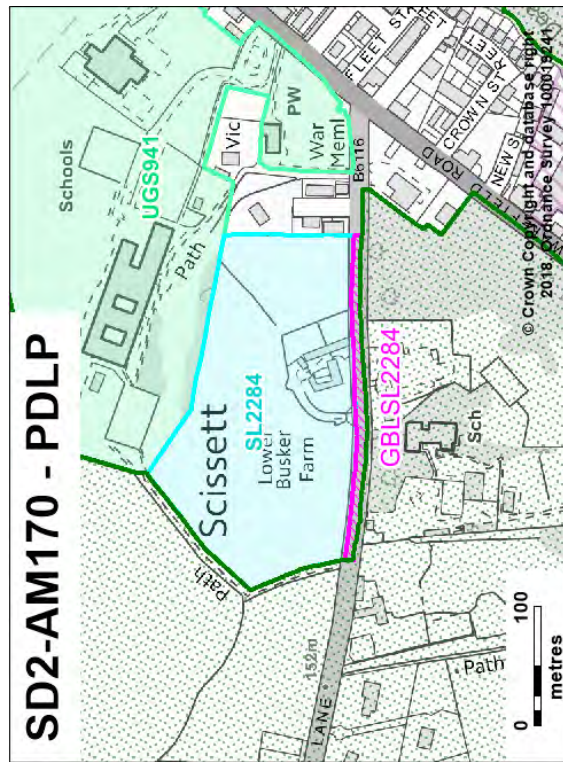
### Policies Maps - Changes to the Green Belt

A number of changes to the Publication Draft Local Plan green belt boundary are required as a result of modifications to the plan, these modifications are listed below.

In addition, some minor changes are required to correct drafting errors but these are not required to make the plan sound. Most of these error corrections are extremely small alterations to the council's digital mapping and it is not possible to publish these in printed format. Further information can be obtained from the Planning Policy Group on request.

Table Modification SD2-AM170

Modification Ref	Site	Address	Mapping Change	Reason for Change
SD2-AM170	SL2284 and GBLSL2284 (in SD21)	Busker Lane, Scissett	SL2284 Safeguarded land to Green Belt and GBLSL2284 unallocated land to Green Belt	Consequence of deletion of SL2284



# Policies Maps - Changes to the Green Belt

Table Modification SD2-AM171

Modification Ref	Site	Address	Mapping Change	Reason for Change
SD2-AM171	H2537	Halifax Road, Hightown	Create new Green Belt boundary around allocation H2537a and consequential change (CCH2537a) green belt to unallocated at Tanhouse Lane	Consequence of modification to H2537

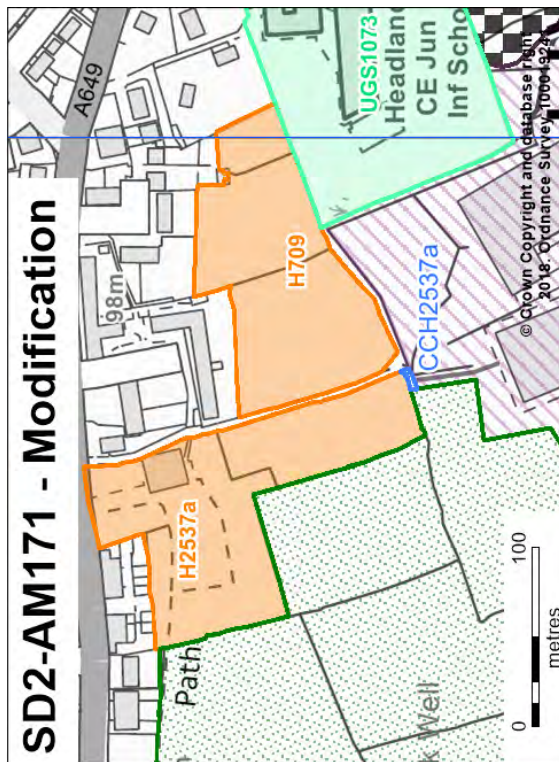
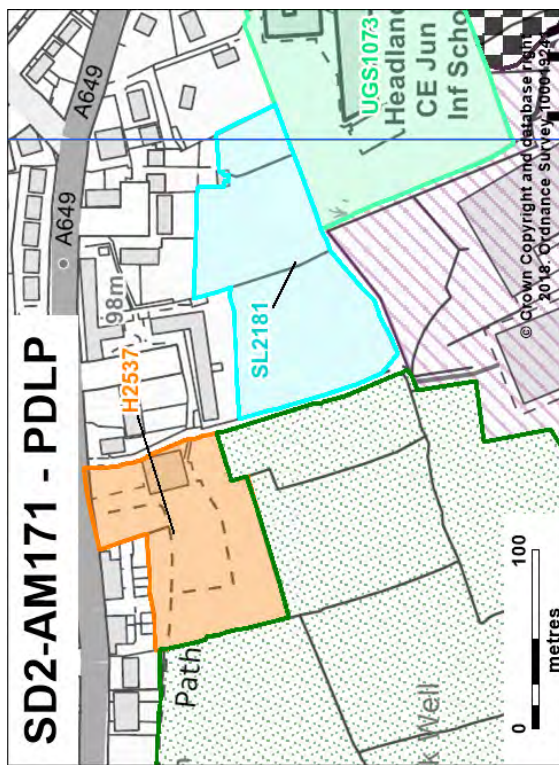


Table Modification SD2-AM172

Modification Ref	Site	Address	Mapping Change	Reason for Change
SD2-AM172	Netherthong Primary School, Netherthong	Netherthong Primary School, Netherthong	Correction to position of Green Belt boundary	Correction



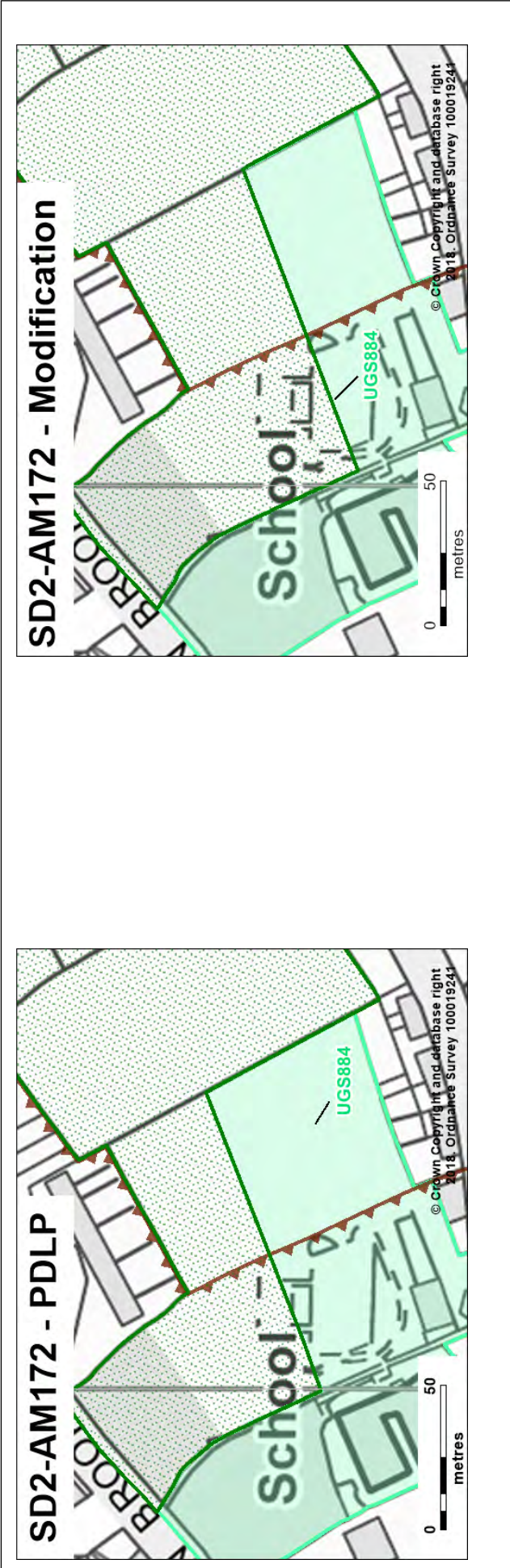


Table Modification SD2-AM173

Modification Ref	Site	Address	Mapping Change	Reason for Change
SD2-AM173	AGB2074	Jackroyd Lane, Newsome	Reduce area of AGB2074 and delete CCAGB2074	Correction to exclude sub-station



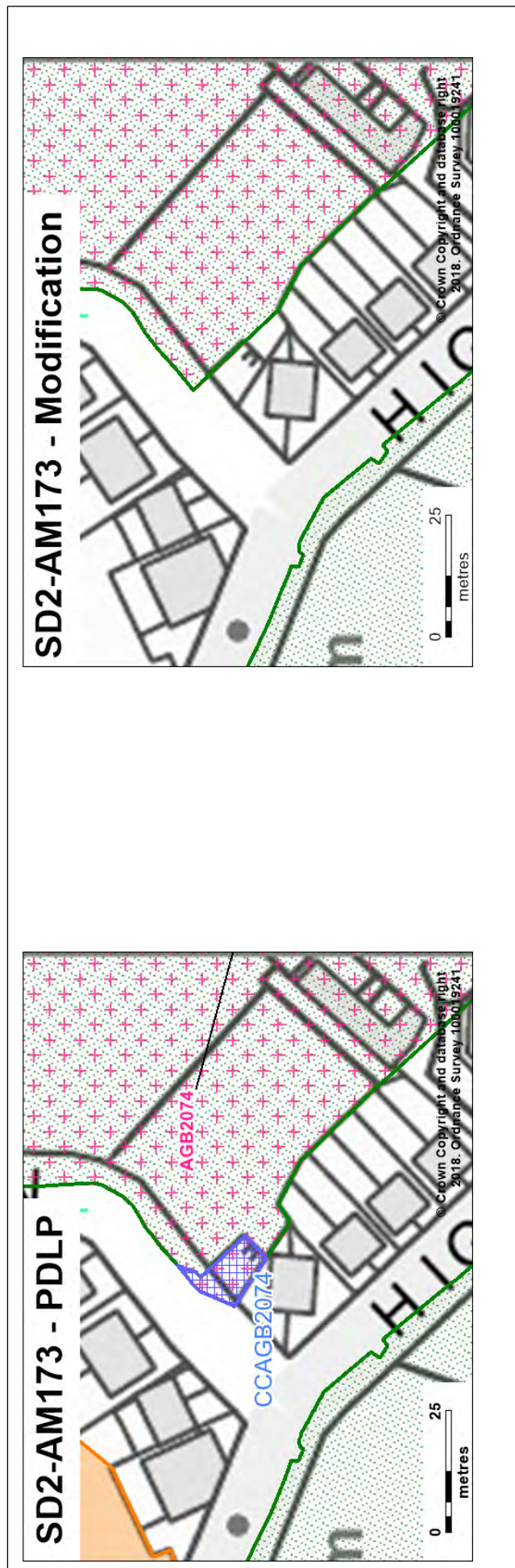


Table Modification SD2-AM174

Modification Ref	Site	Address	Mapping Change	Reason for Change
SD2-AM174	H442, UGS3333 (also CCH442ii), CCH442i (in SD21)	Roberttown Lane, Roberttown	H442 (housing), UGS3333 (Urban Greenspace) and consequential change CCH442ii (urban green space) and CCH442i (unallocated) to Green Belt	Consequence of deletion of H442

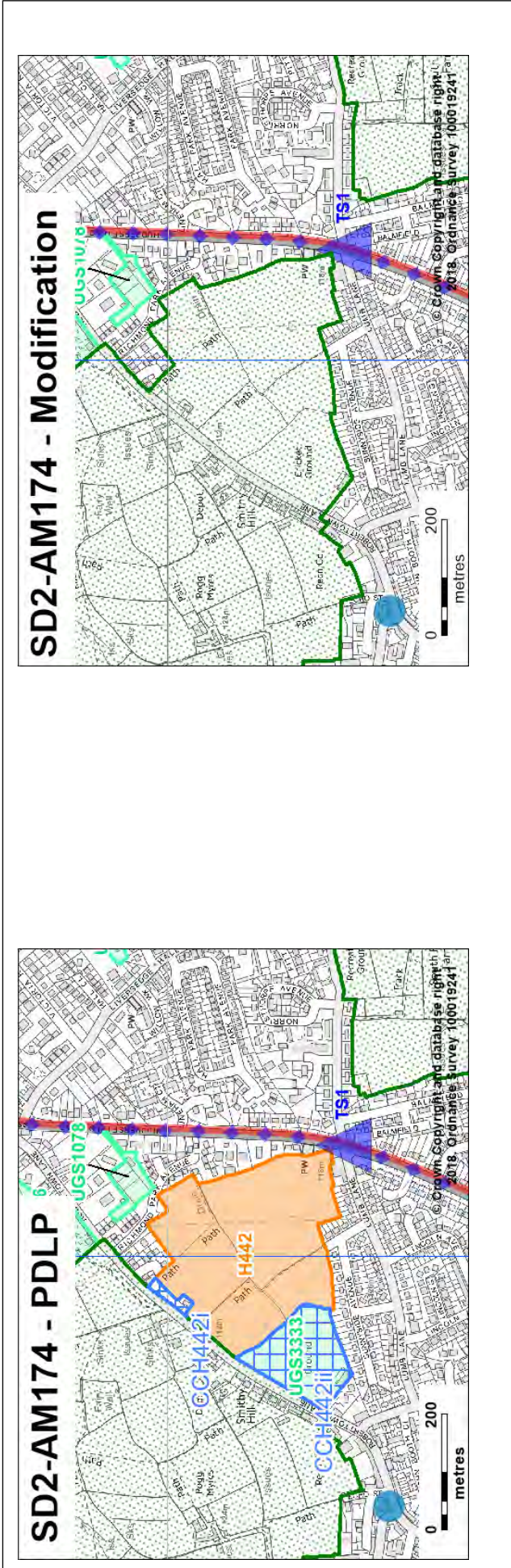


Table Modification SD2-AM175

Modification Ref	Site	Address	Mapping Change	Reason for Change
SD2-AM175	E1832c	Cooper Bridge, Leeds Road, Huddersfield	Part of employment allocation E1832c to Green Belt	Consequence of modification to E1831c



# Policies Maps - Changes to the Green Belt

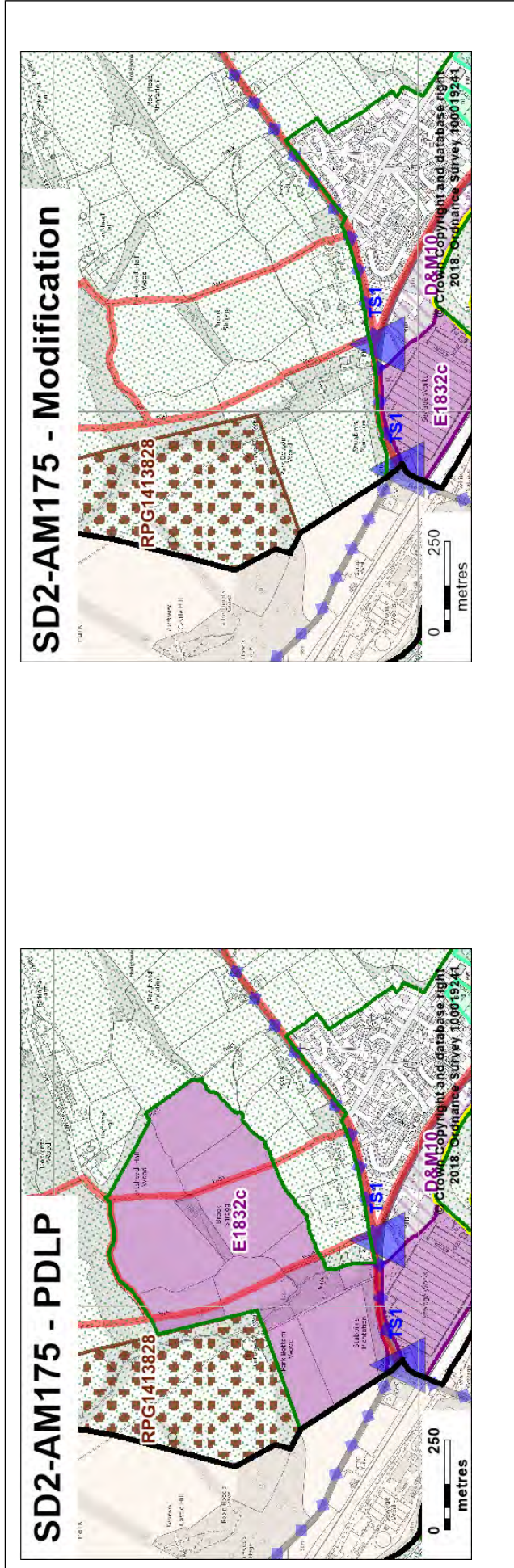


Table Modification SD2-AM176

Modification Ref	Site	Address	Mapping Change	Reason for Change
SD2-AM176	E2333a, H3325a, CCH3325a and GBLE2233a (in SD21)	Wakefield Road, Clayton West	E2333a (employment), part of H3325a (housing), consequential change CCH3325a (unallocated) and part of GBLE2333a to green belt. Create new green belt boundary around H17.	Consequence of deletion of E2333a and modification to H3325a

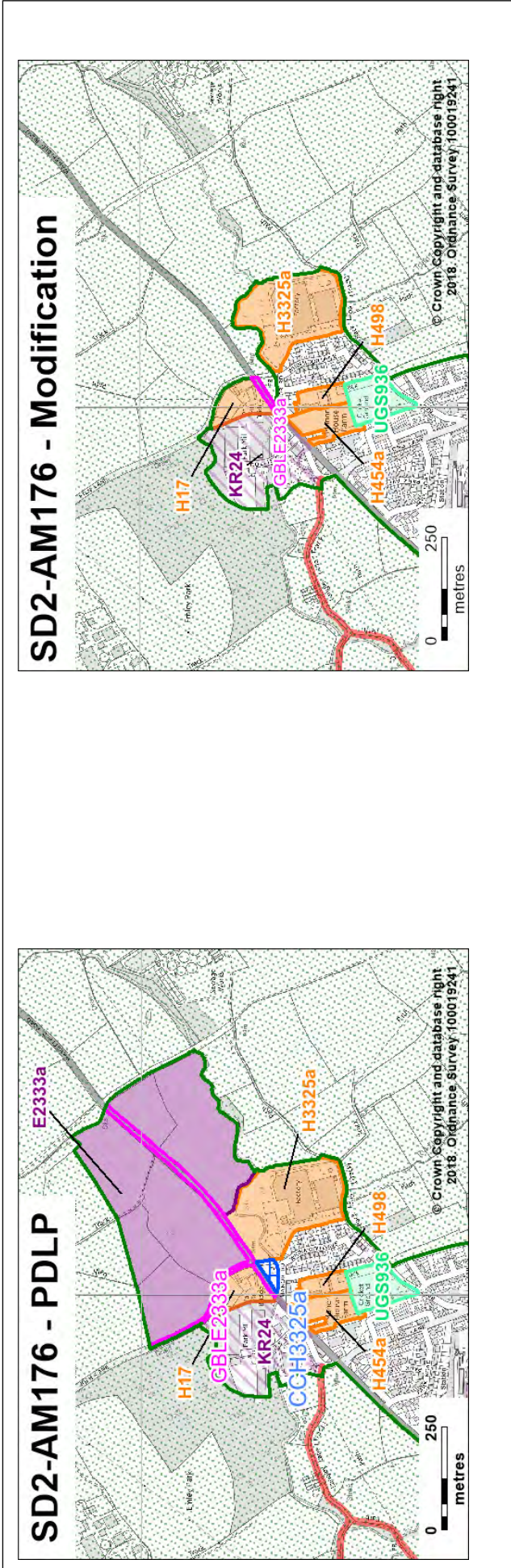


Table Modification SD2-AM177

Modification Ref	Site	Address	Mapping Change	Reason for Change
SD2-AM177	H1774	The Village, Thurstonland	Part of H1774 (housing) to green belt	Consequence of modification to H1774



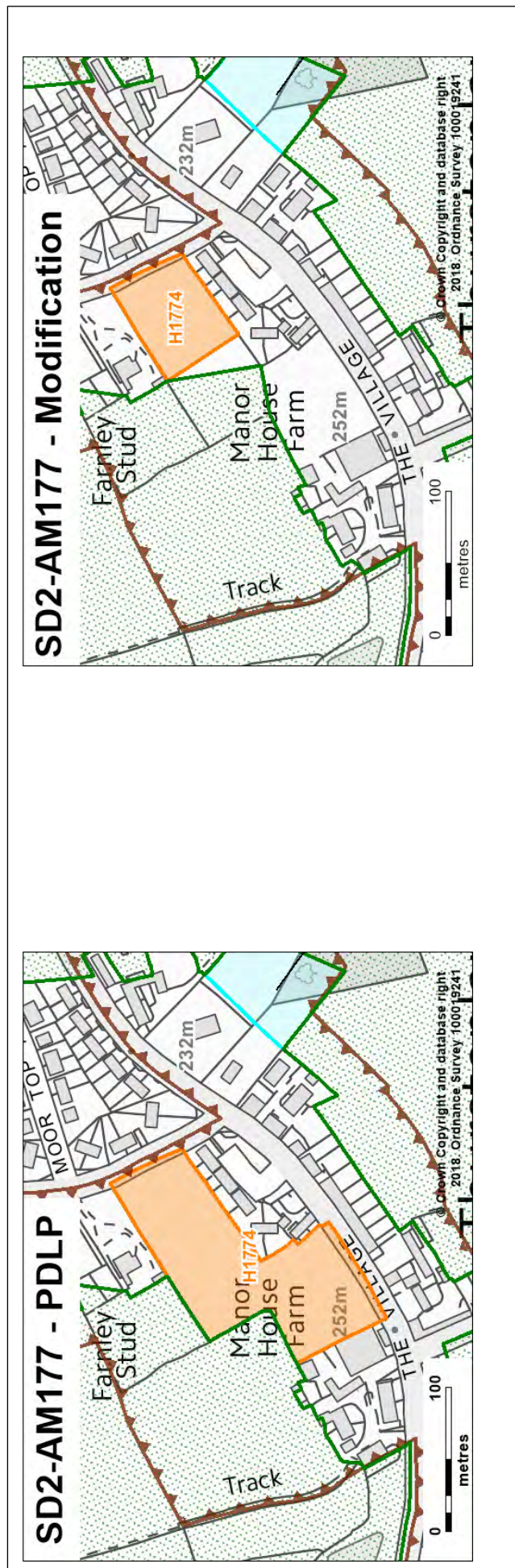
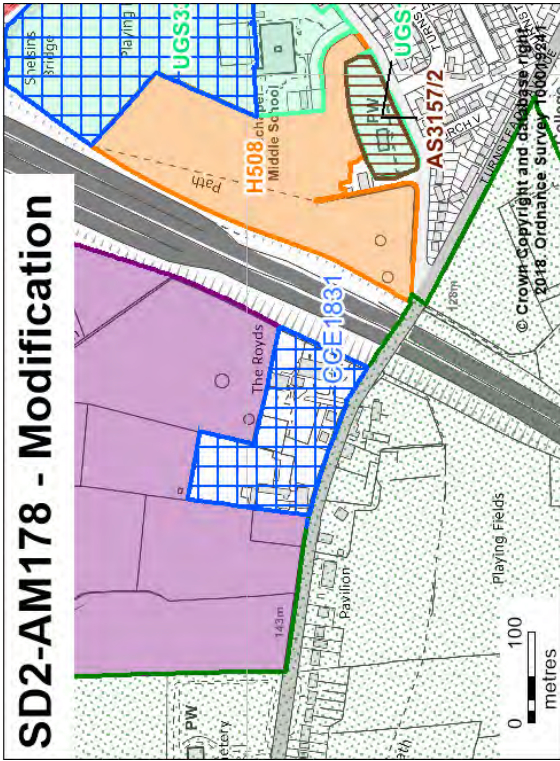


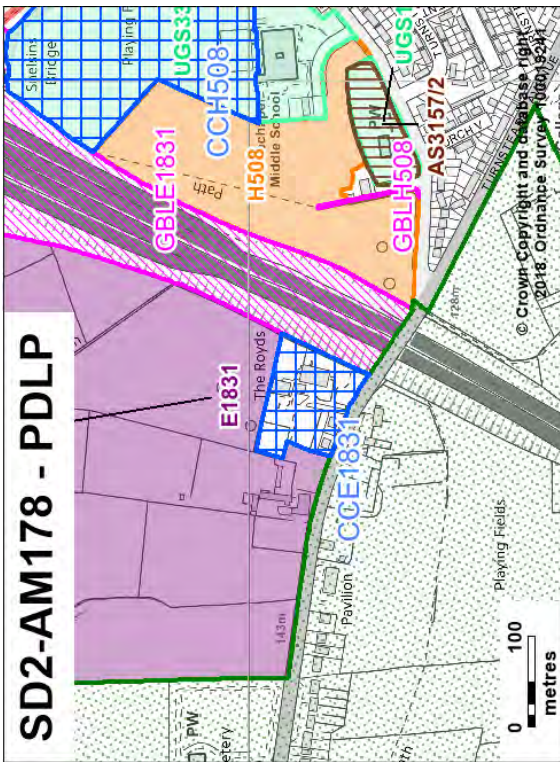
Table Modification SD2-AM178

Modification Ref	Site	Address	Mapping Change	Reason for Change
SD2-AM178	CCE1831	Whitechapel Road, Scholes, Cleckheaton	Employment (E1831) to unallocated	Consequence of modification to E1831. No change to Green Belt boundary

**SD2-AM178 - Modification**



**SD2-AM178 - PDLP**



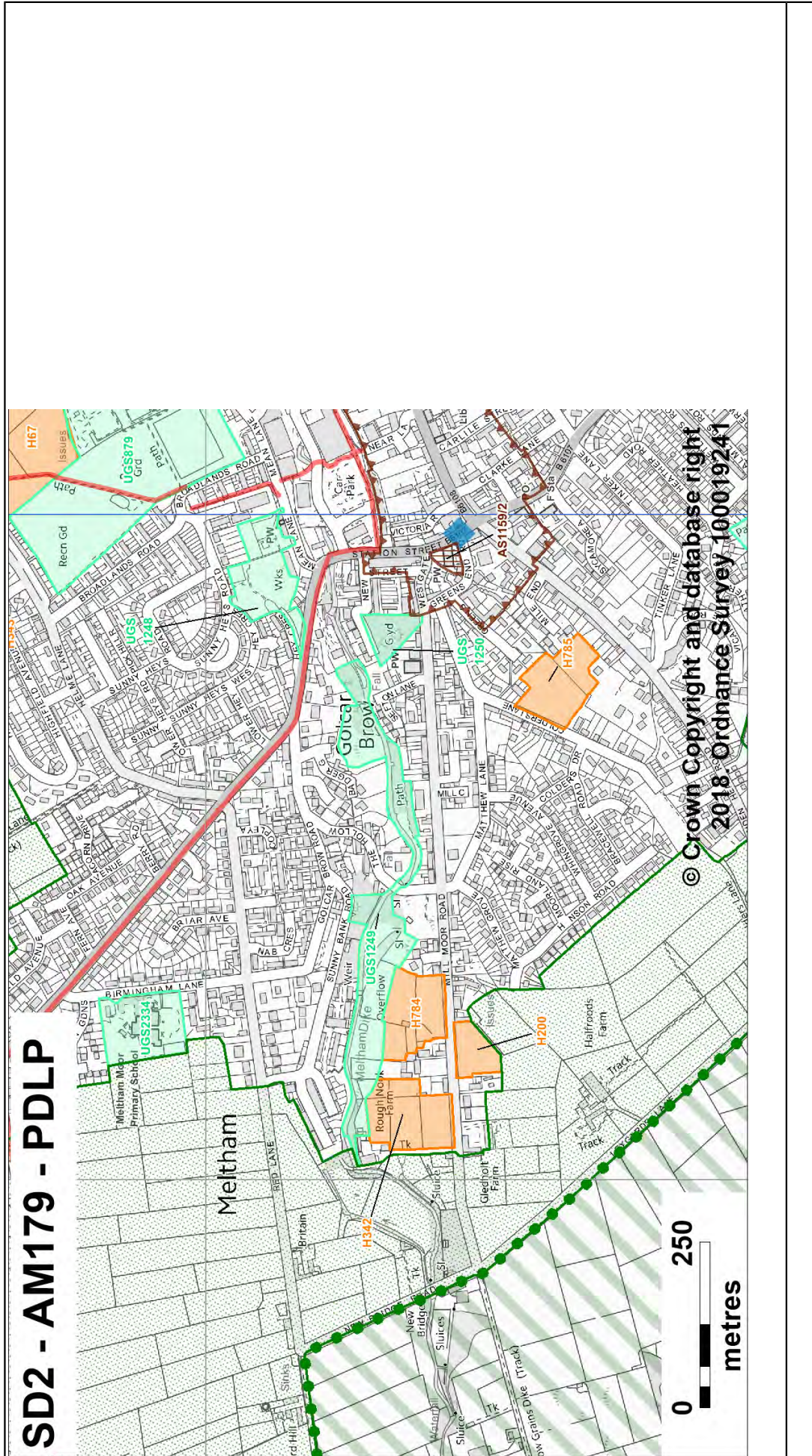
## Policies Maps - Changes to the Core Walking & Cycling Network

Minor changes have been made to update and clarify the proposed route of Meltham Footpath and Huddersfield Footpath along the River Colne. These changes are not required to make the plan 'sound' but are needed to ensure that the final routes are correct and up-to-date.

Table Modification SD2-AM179

Modification Ref	Page	Site	Para/Table/Box	Tracked change	Reason for Change
SD2-AM179	Core Walking & Cycling Network	Meltham Footpath	Policies Map	Existing and indicative route of Meltham Footpath to be included on the Policies Map.	Correction







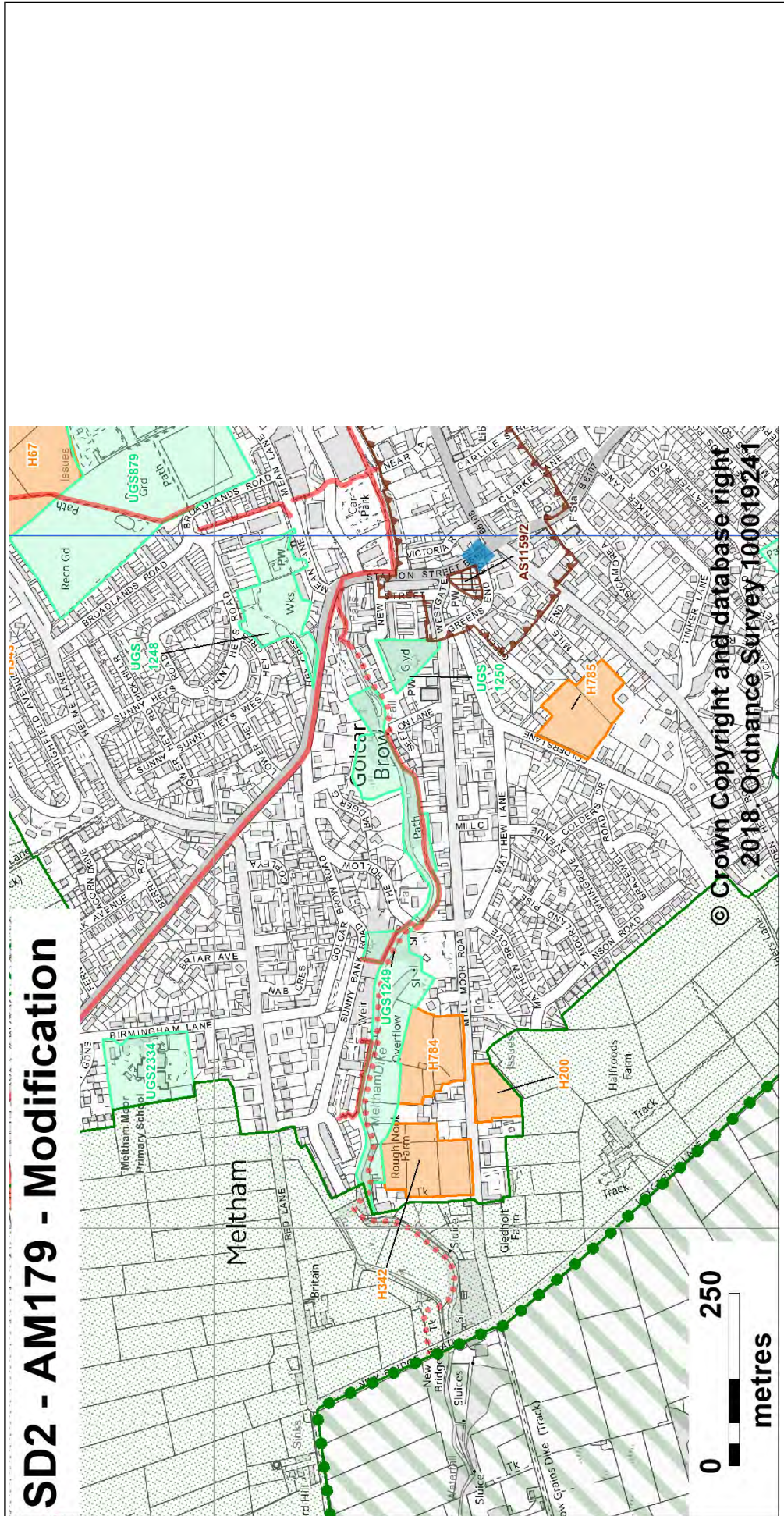
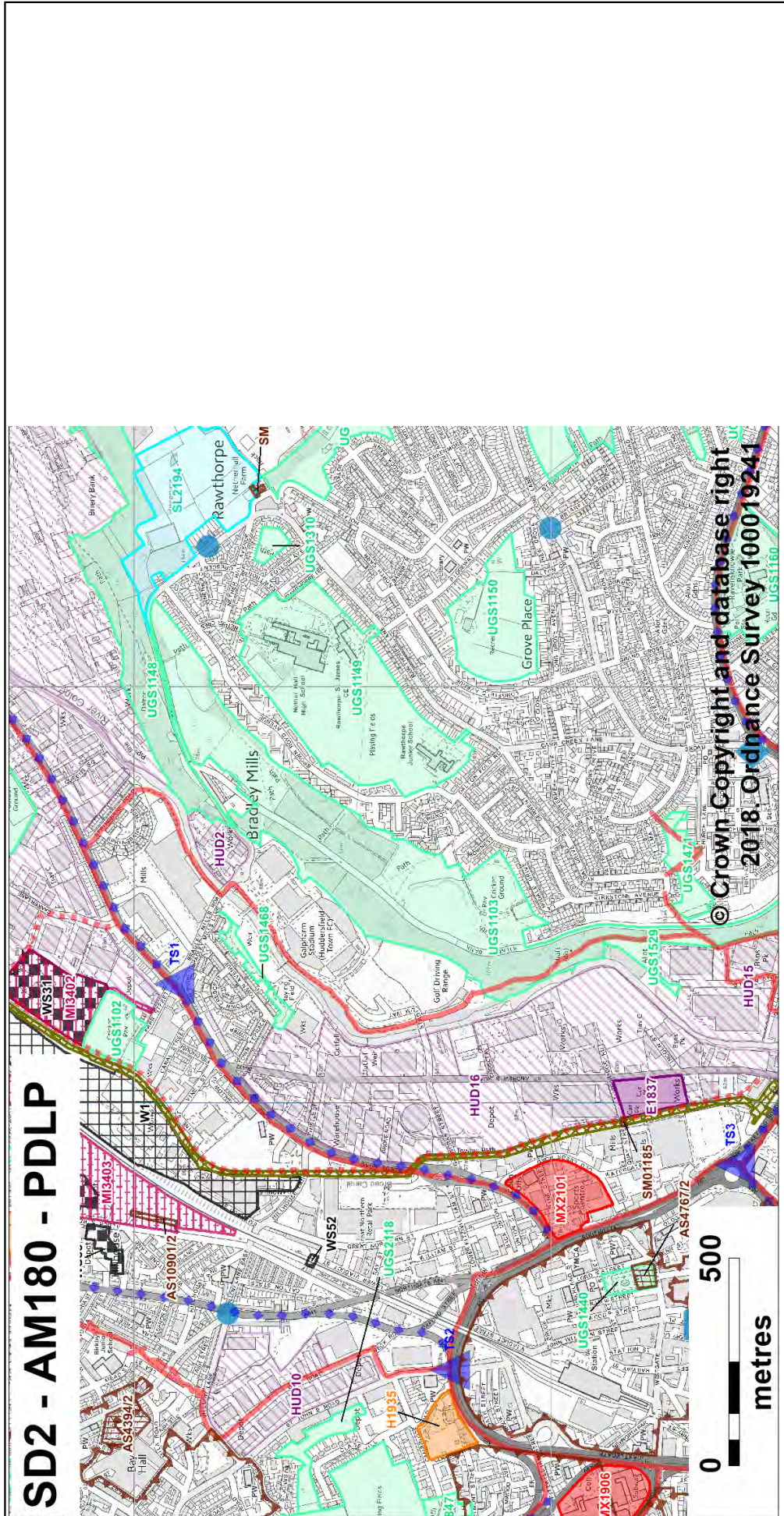


Table Modification SD2-AM180

Modification Ref	Page	Site	Para/Table/Box	Tracked change	Reason for Change
SD2-AM180	Core Walking & Cycling Network	Huddersfield Footpath along the River Colne	Policies Map	Existing and proposed route of Huddersfield Footpath along the River Colne.	Correction





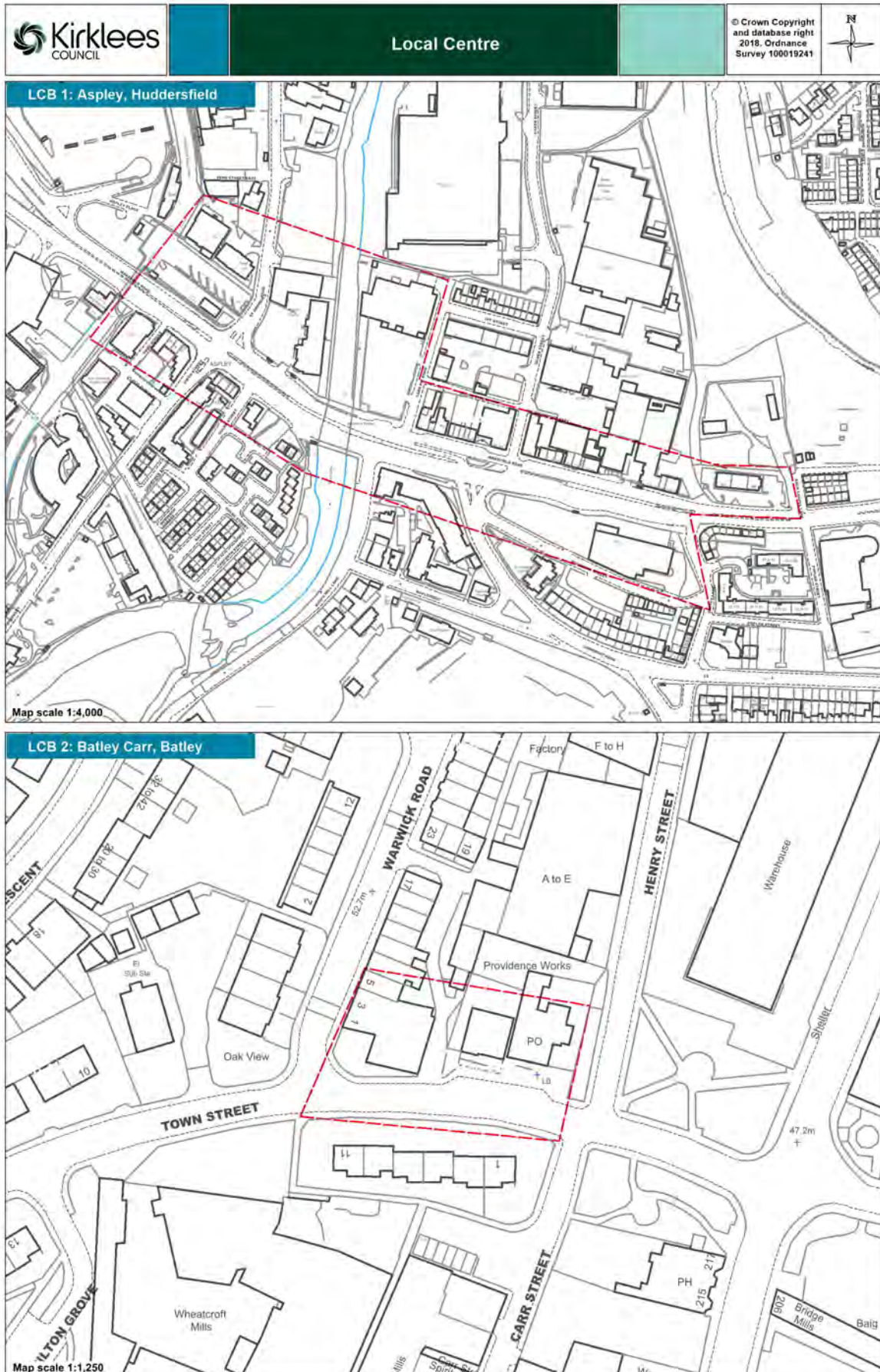




**Appendix 1 Local Centre Boundaries**



# Appendix 1 Local Centre Boundaries



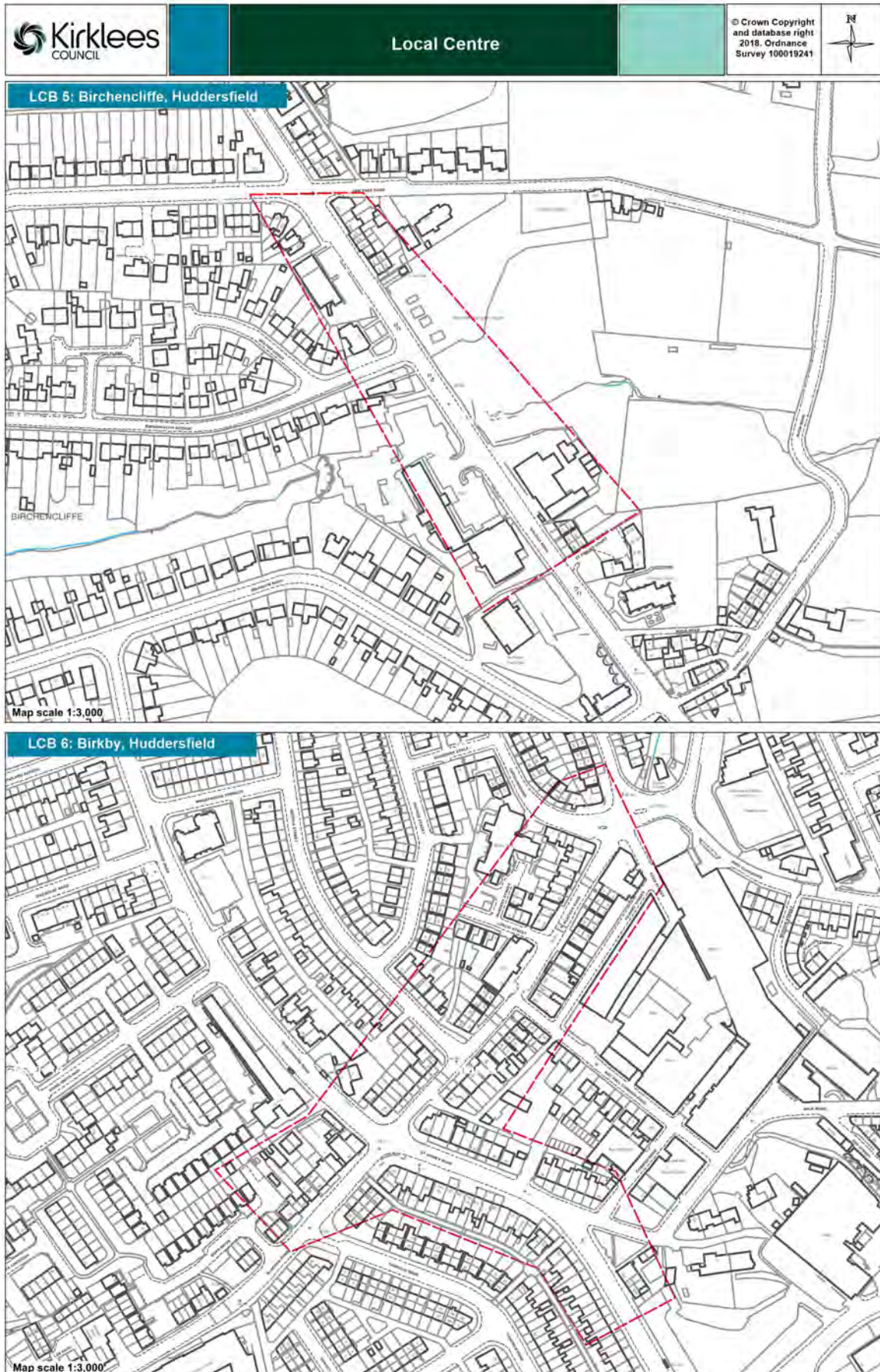


# Appendix 1 Local Centre Boundaries



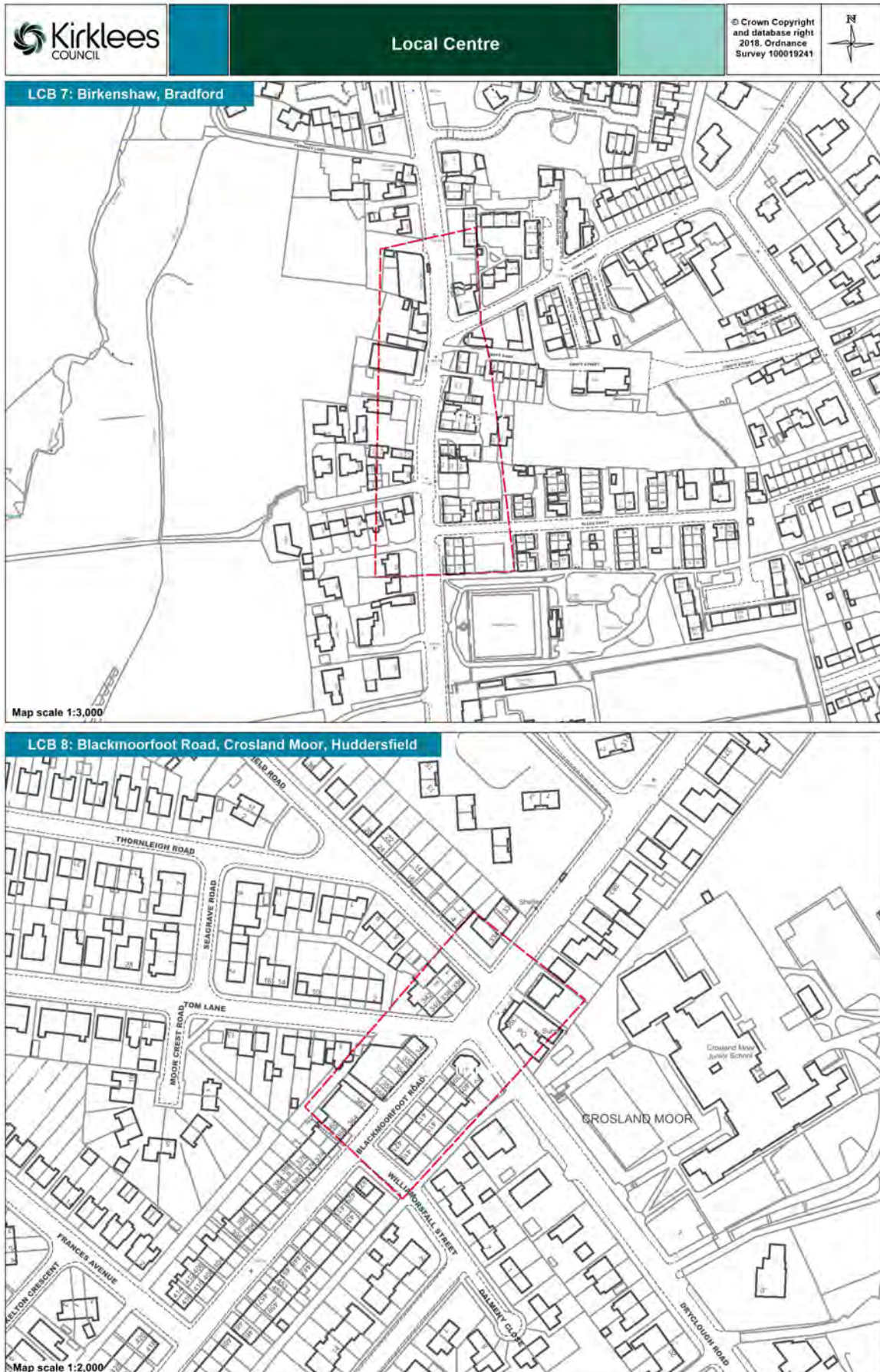


# Appendix 1 Local Centre Boundaries



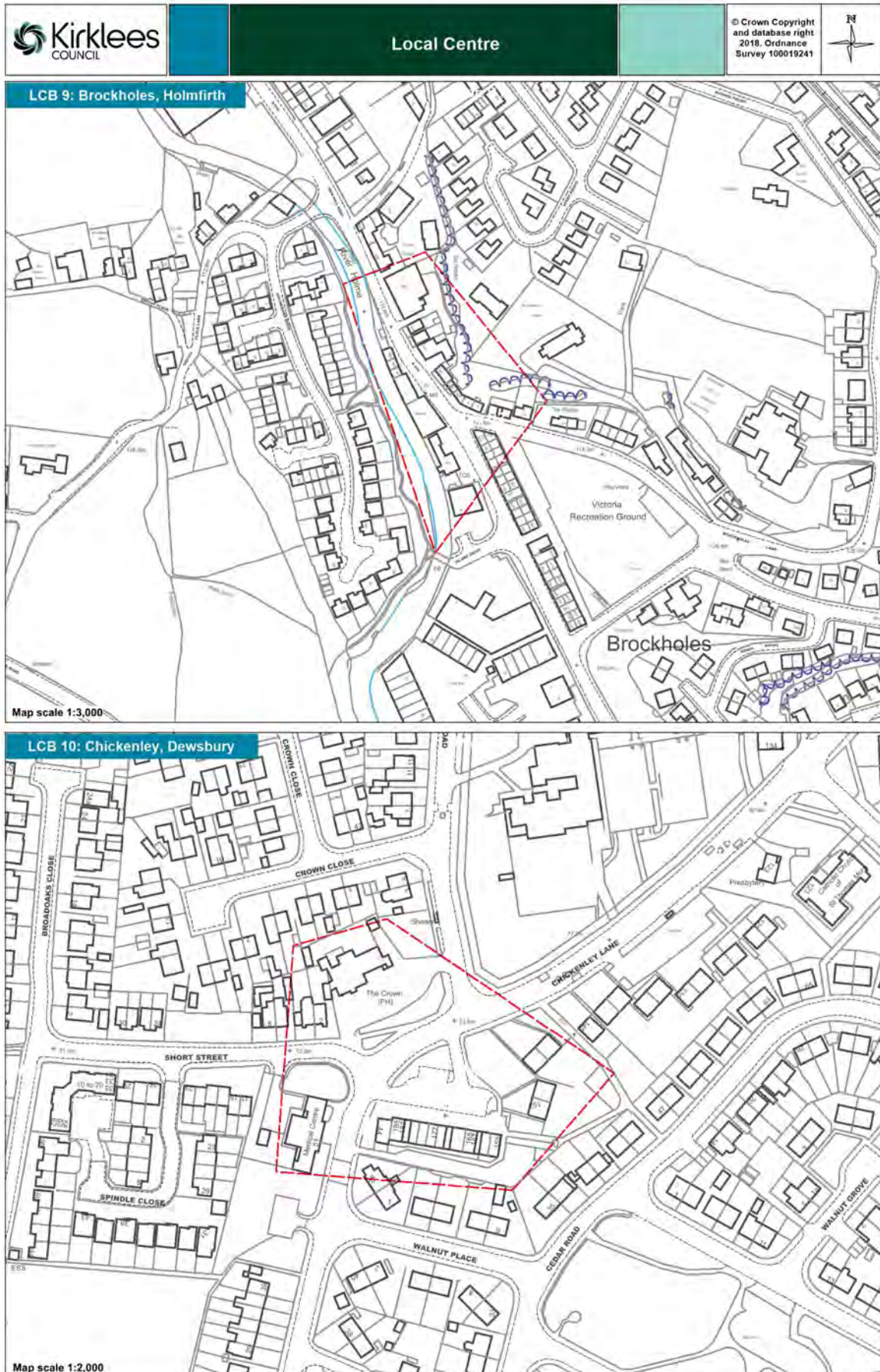


# Appendix 1 Local Centre Boundaries





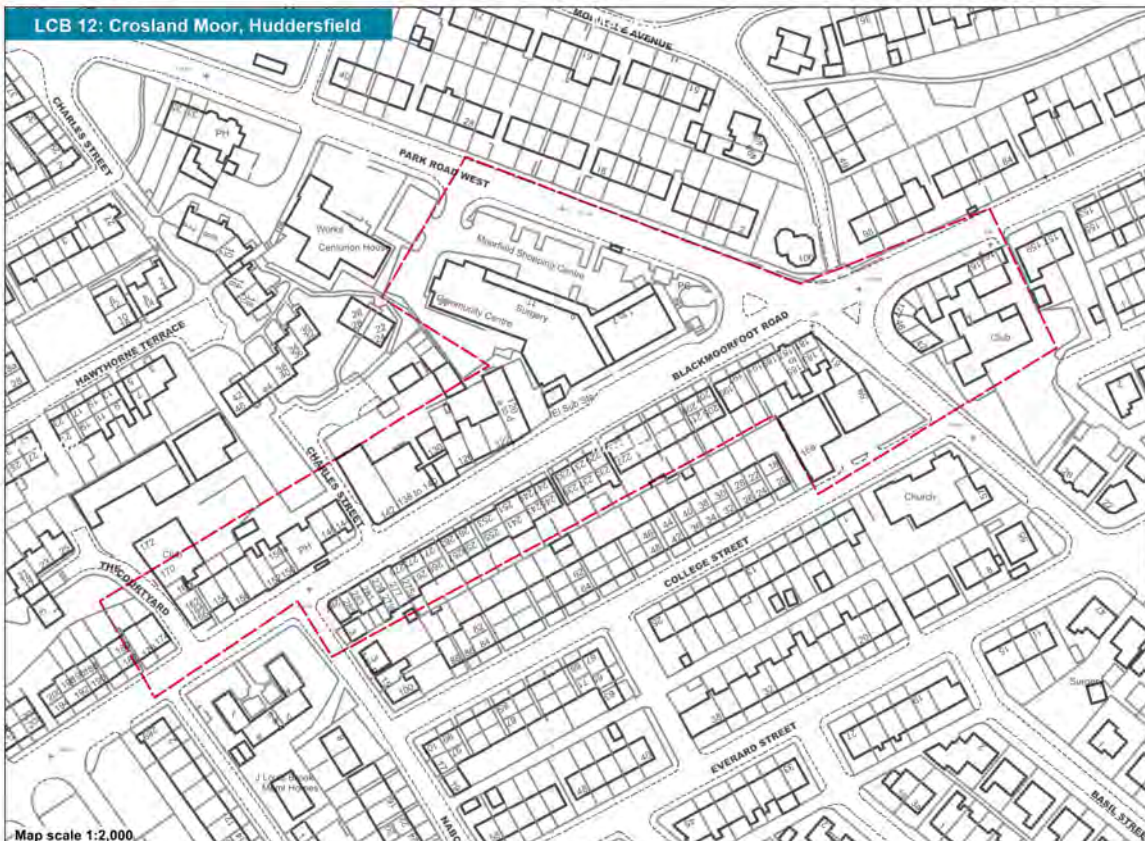
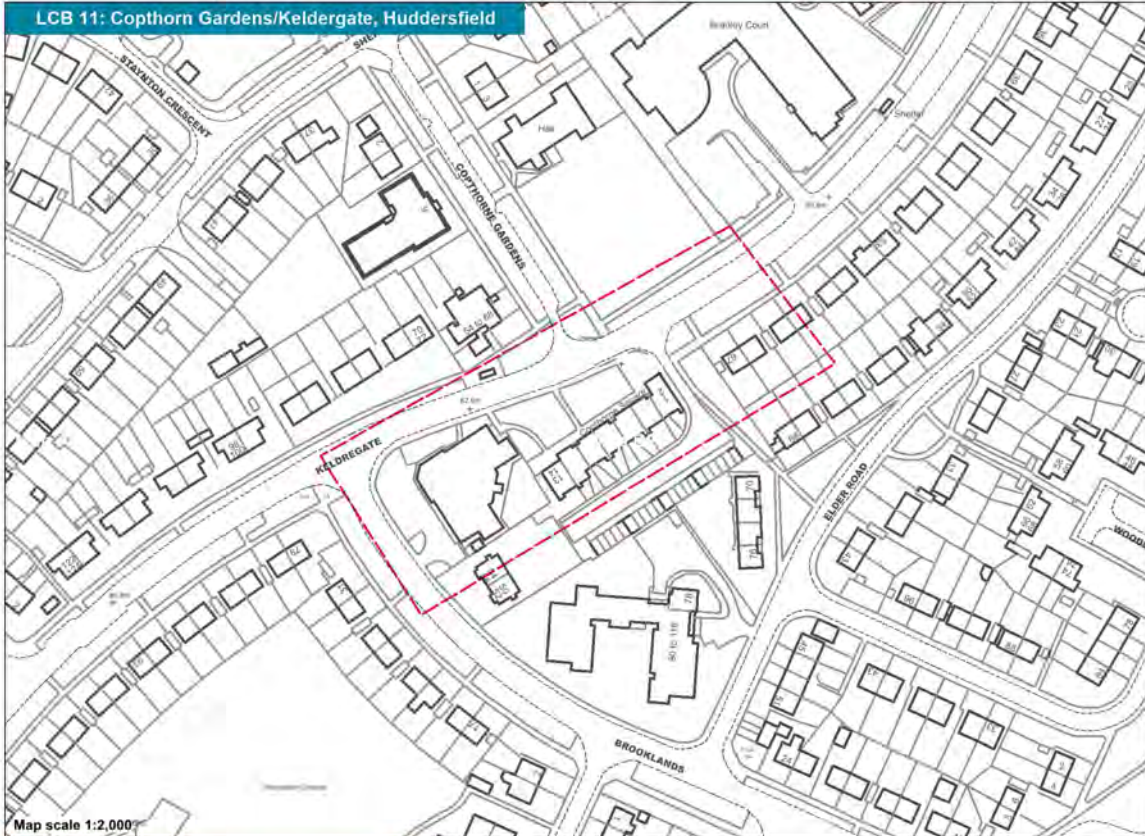
# Appendix 1 Local Centre Boundaries





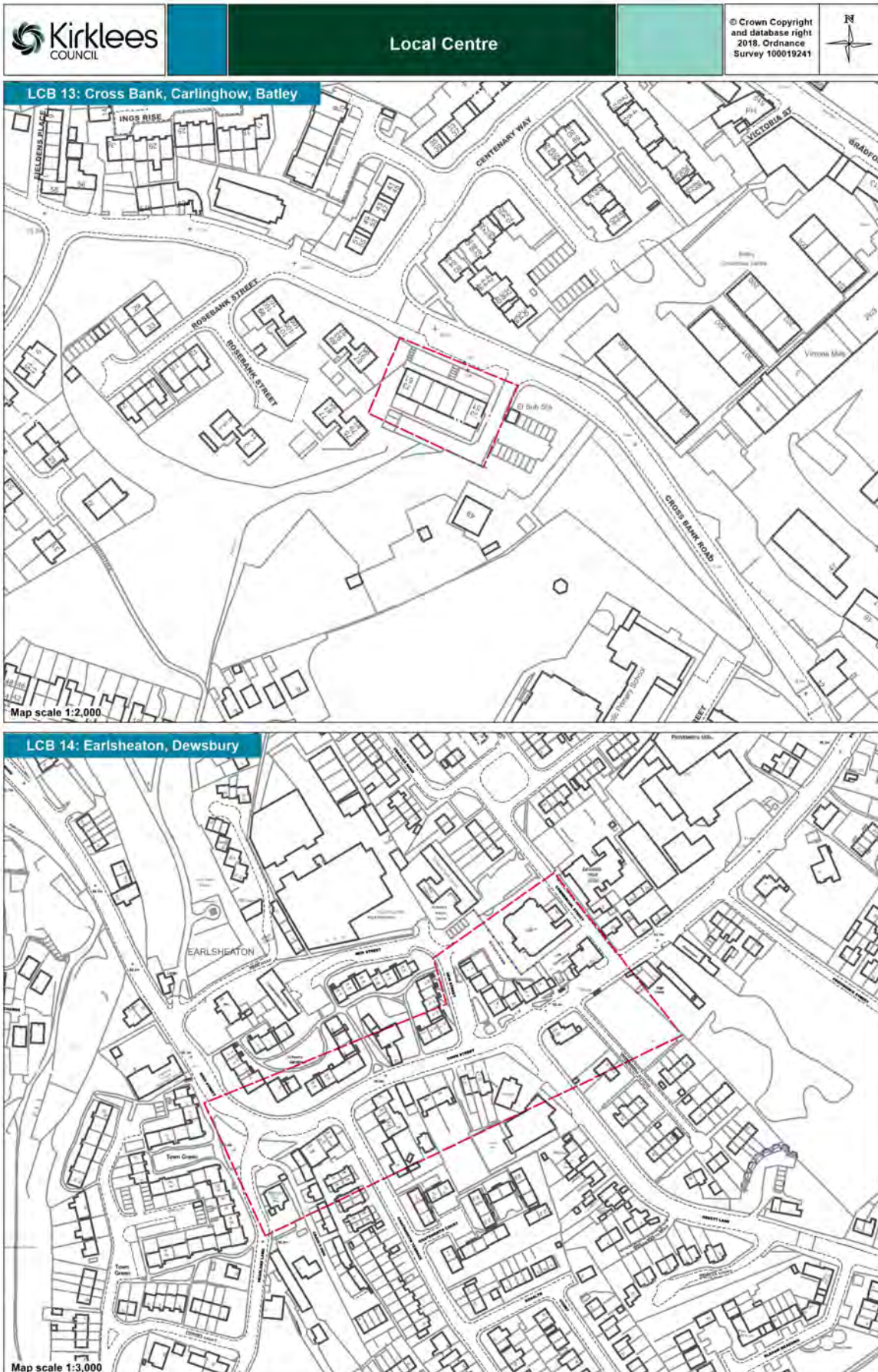
# Appendix 1 Local Centre Boundaries

	<b>Local Centre</b>	© Crown Copyright and database right 2018. Ordnance Survey 100019241 
---	---------------------	--



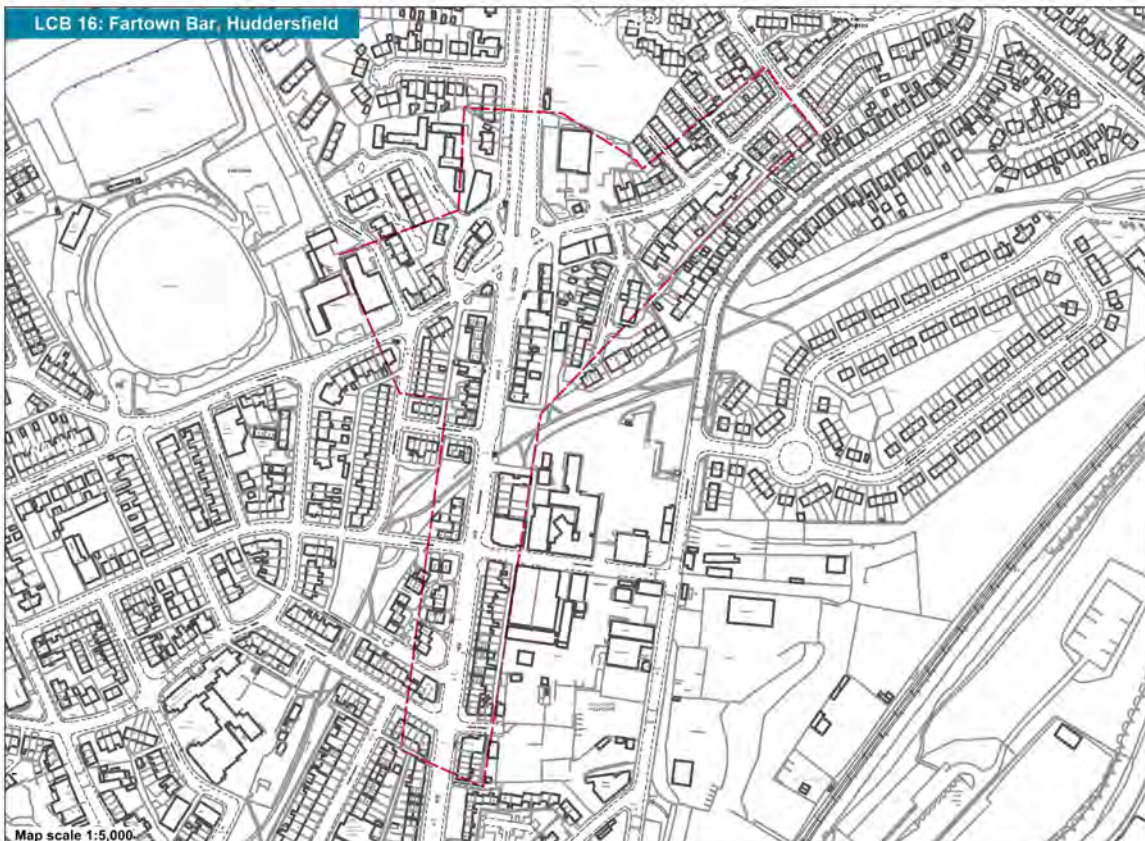
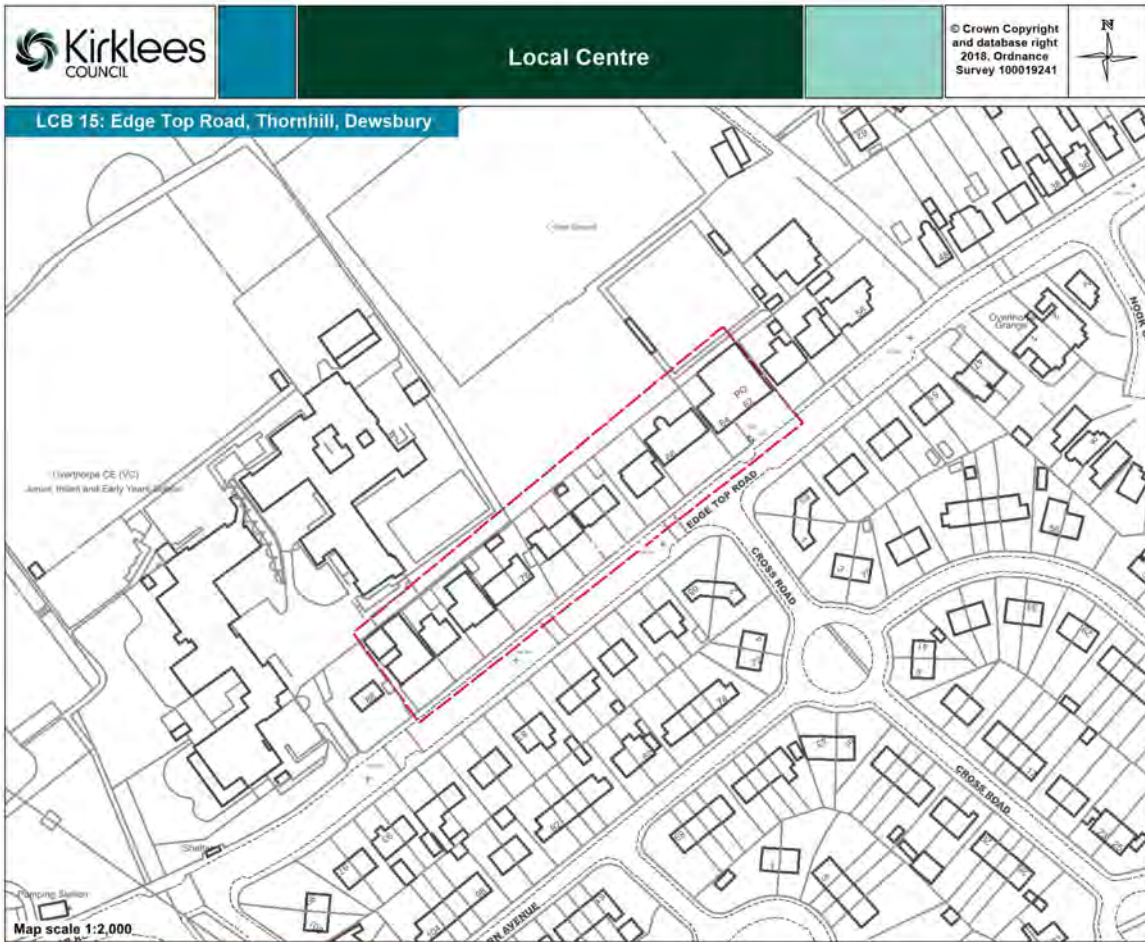


# Appendix 1 Local Centre Boundaries



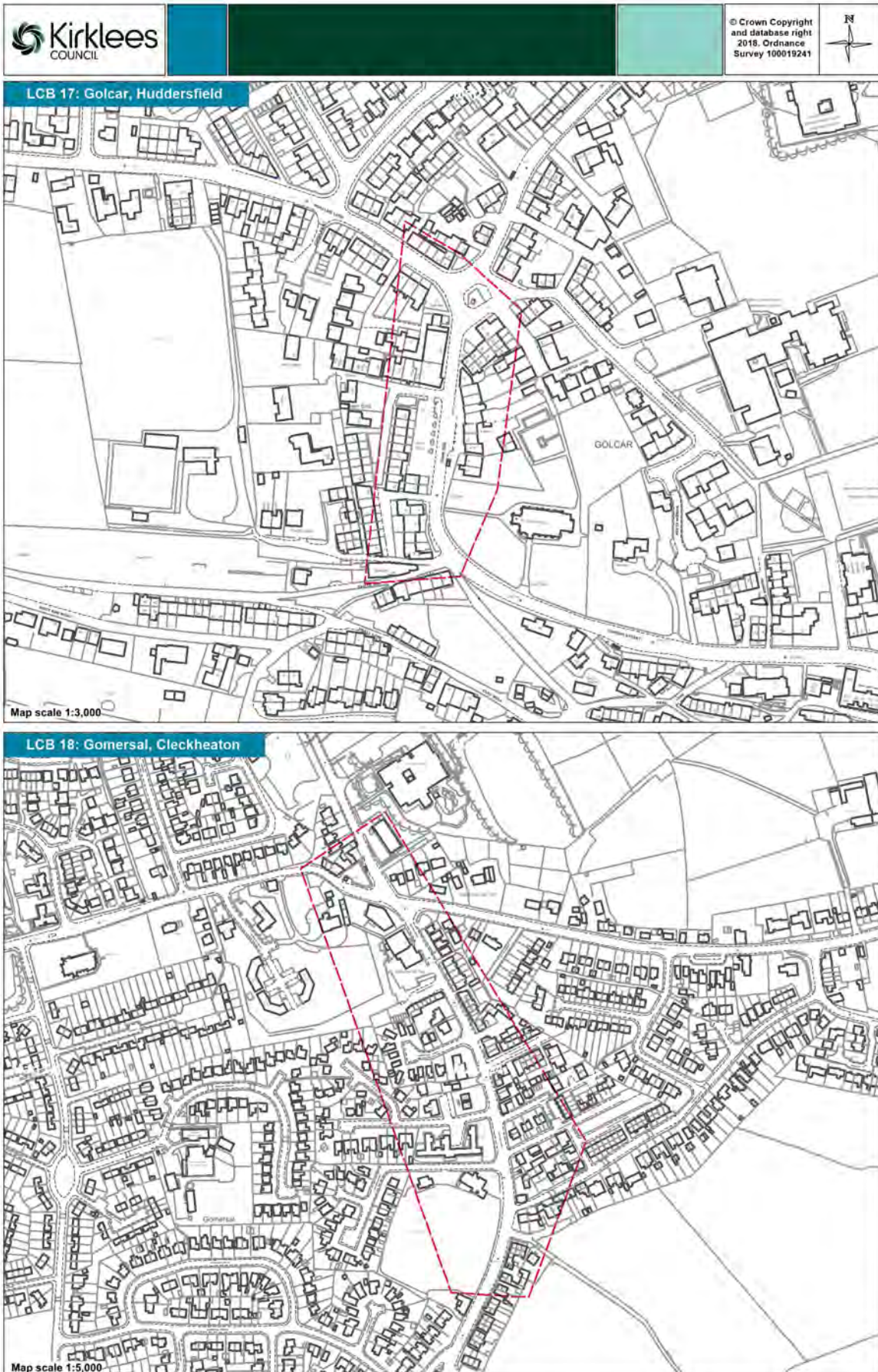


# Appendix 1 Local Centre Boundaries





# Appendix 1 Local Centre Boundaries



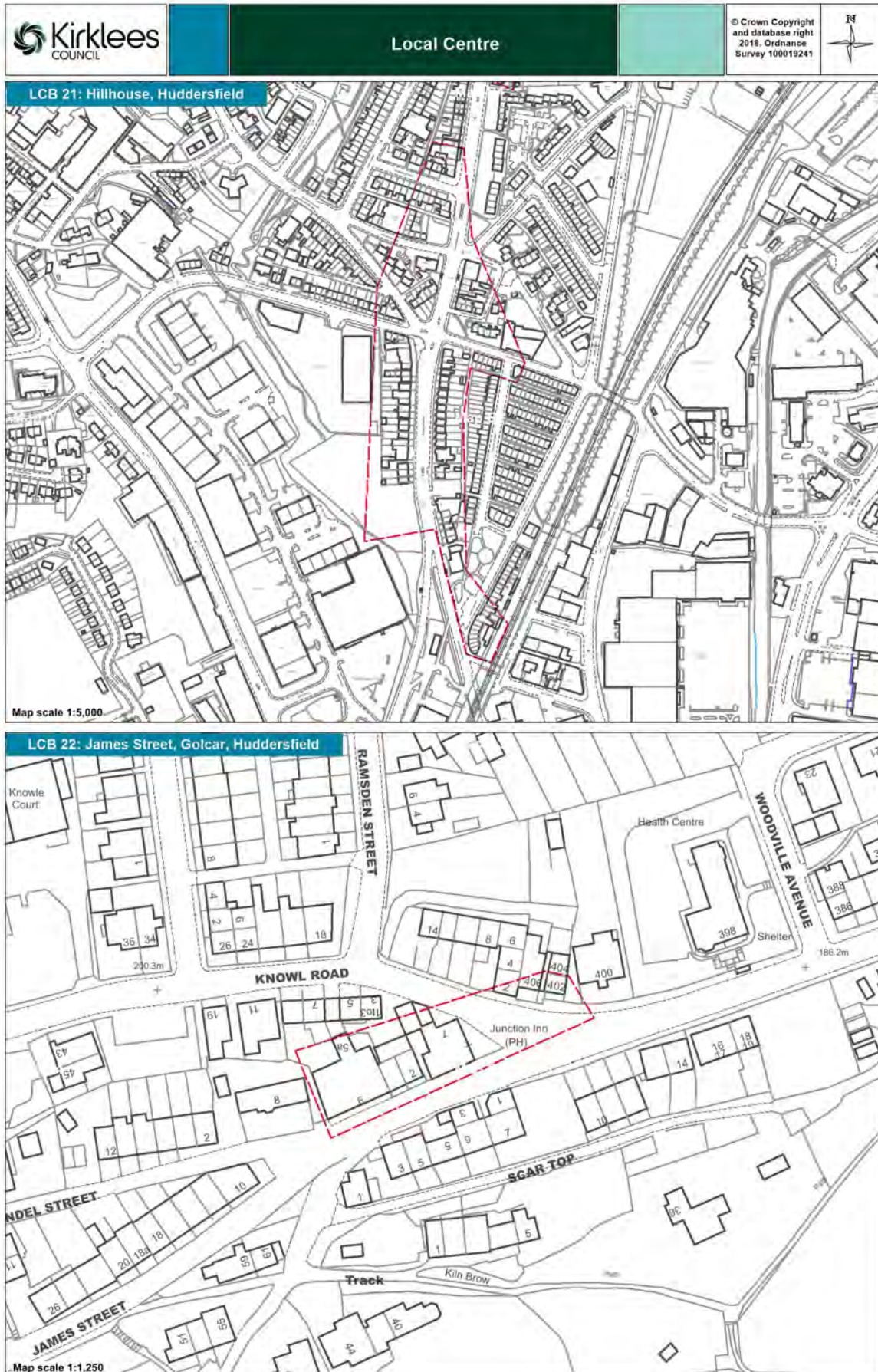


# Appendix 1 Local Centre Boundaries



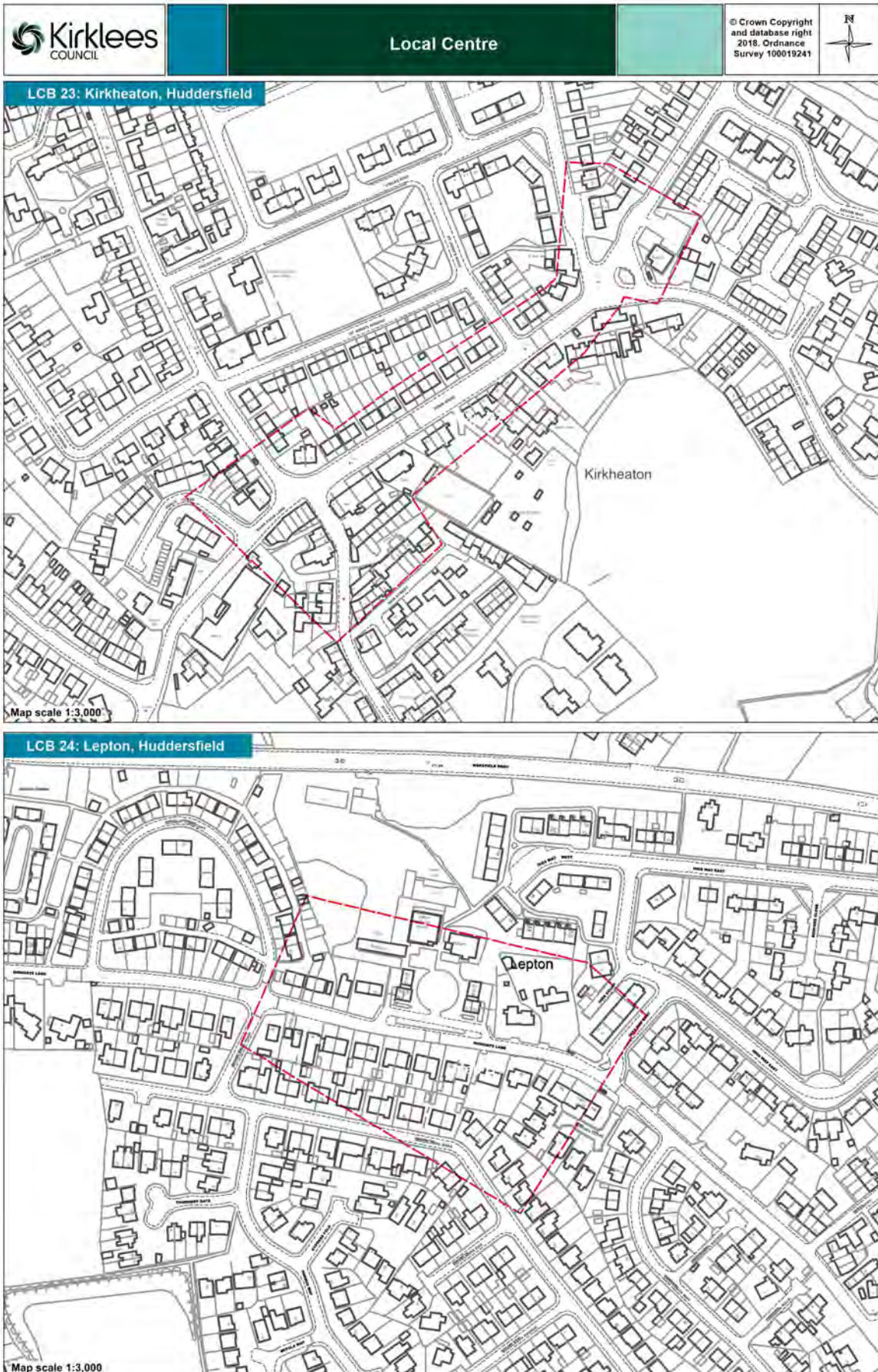


# Appendix 1 Local Centre Boundaries



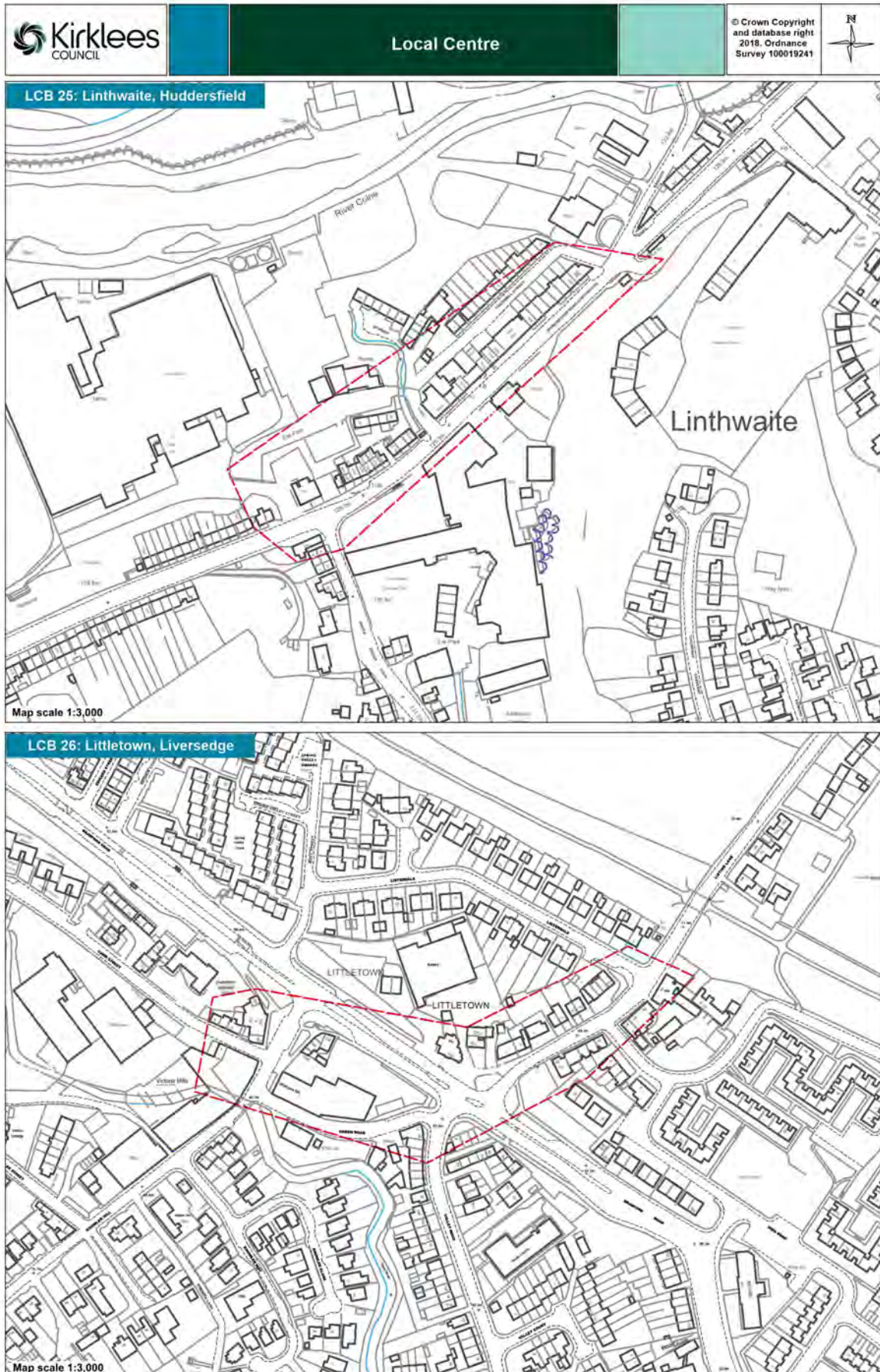


# Appendix 1 Local Centre Boundaries



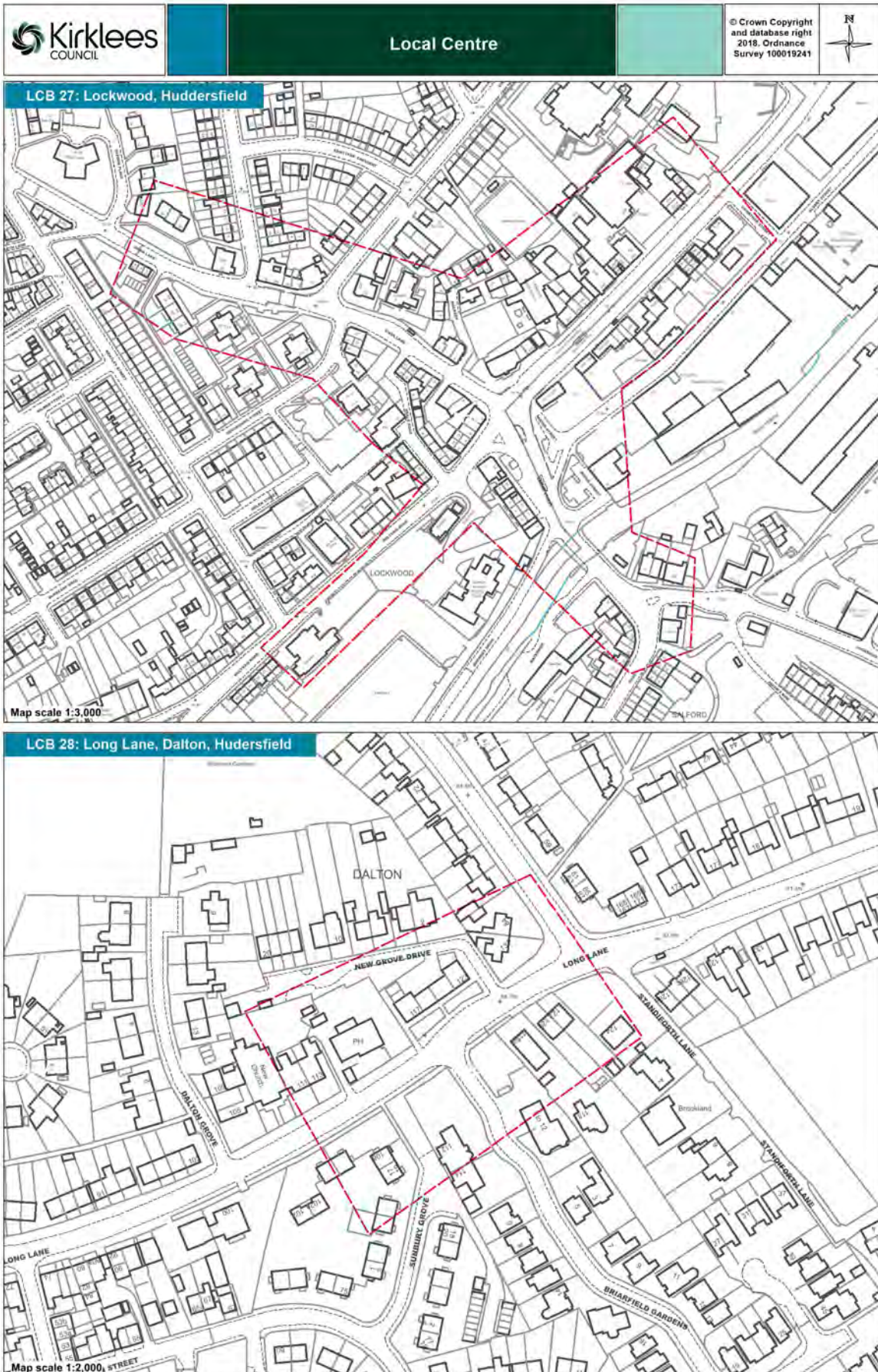


# Appendix 1 Local Centre Boundaries





# Appendix 1 Local Centre Boundaries



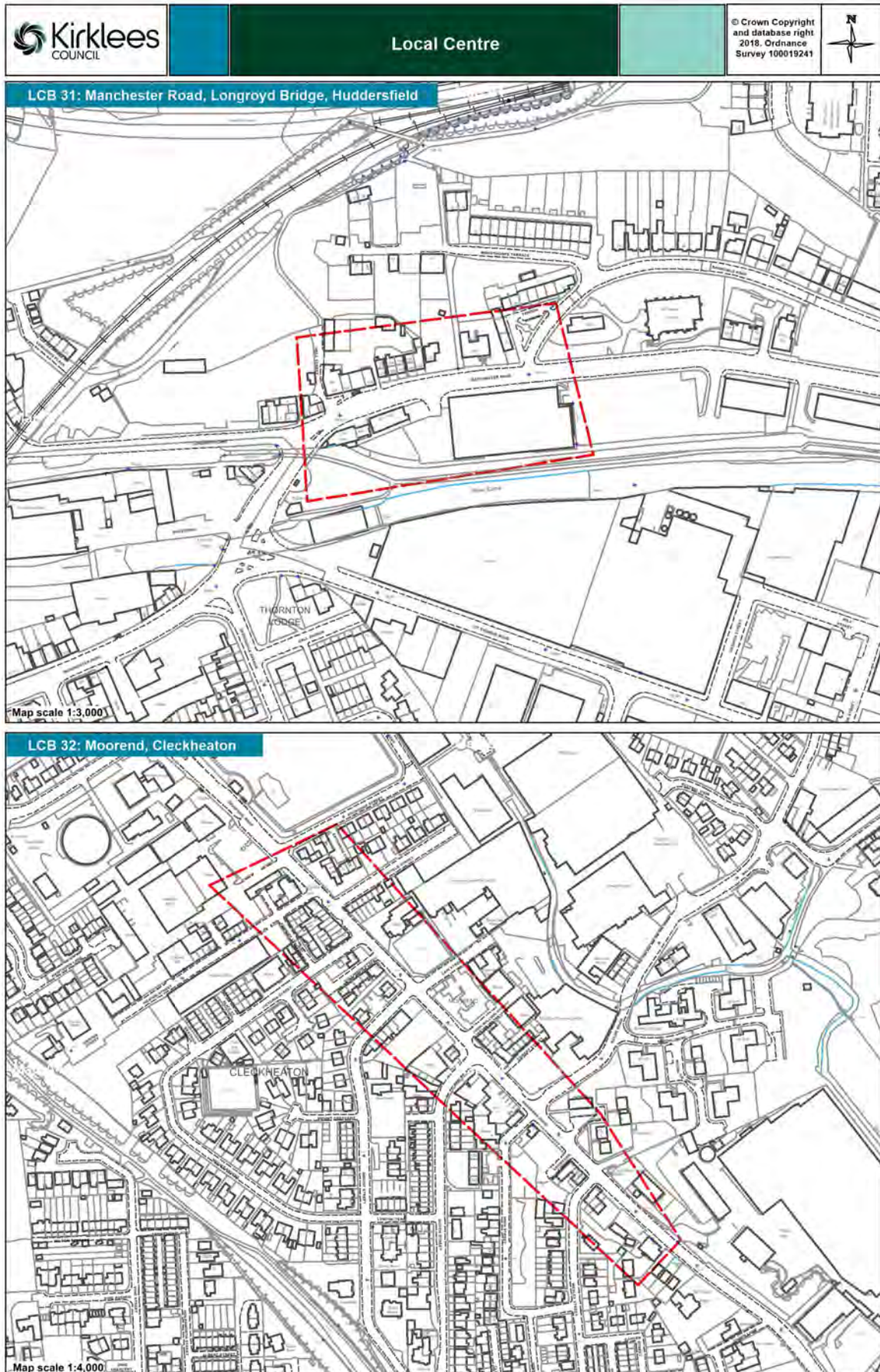


# Appendix 1 Local Centre Boundaries





# Appendix 1 Local Centre Boundaries





# Appendix 1 Local Centre Boundaries



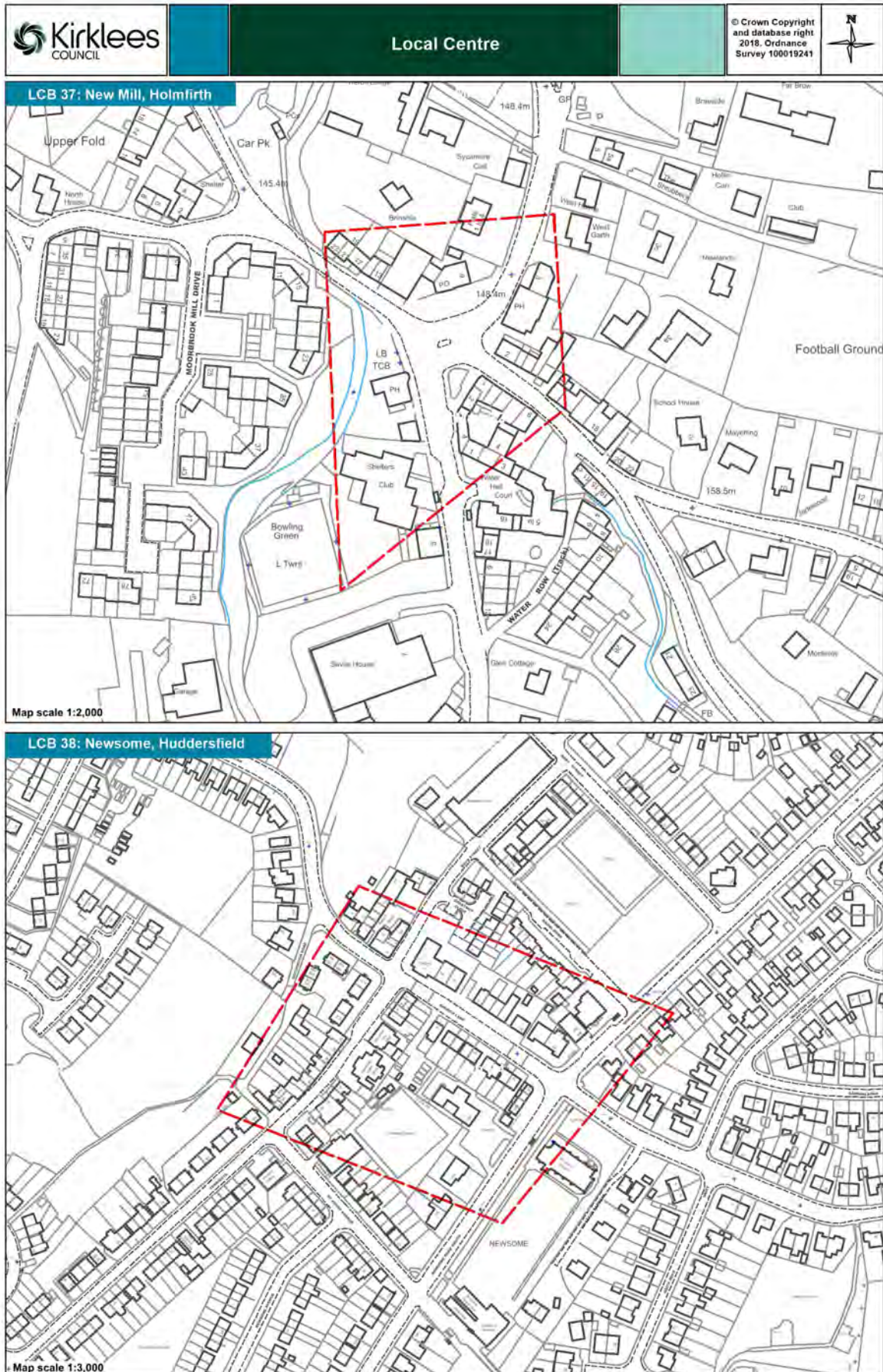


# Appendix 1 Local Centre Boundaries



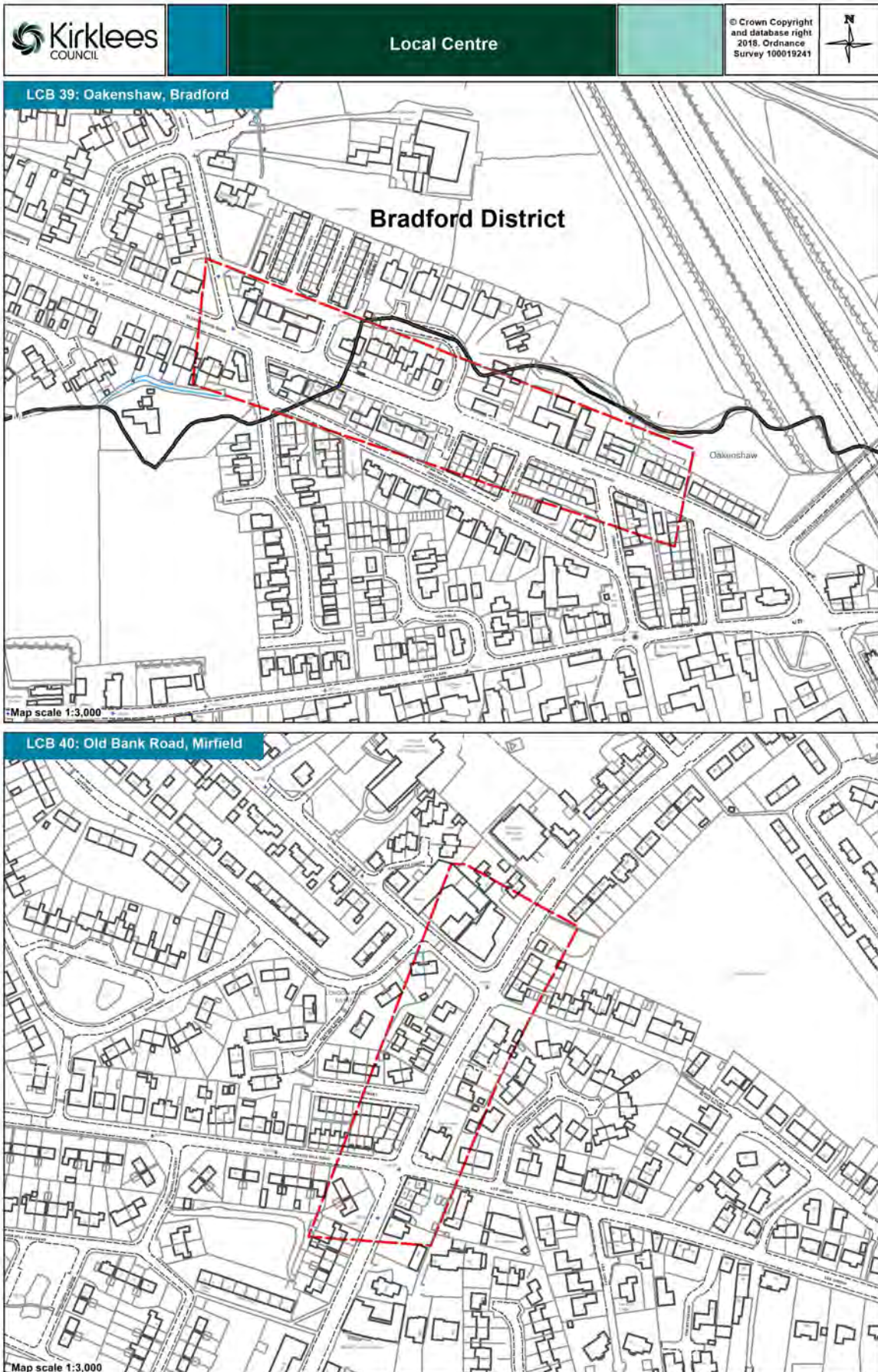


# Appendix 1 Local Centre Boundaries



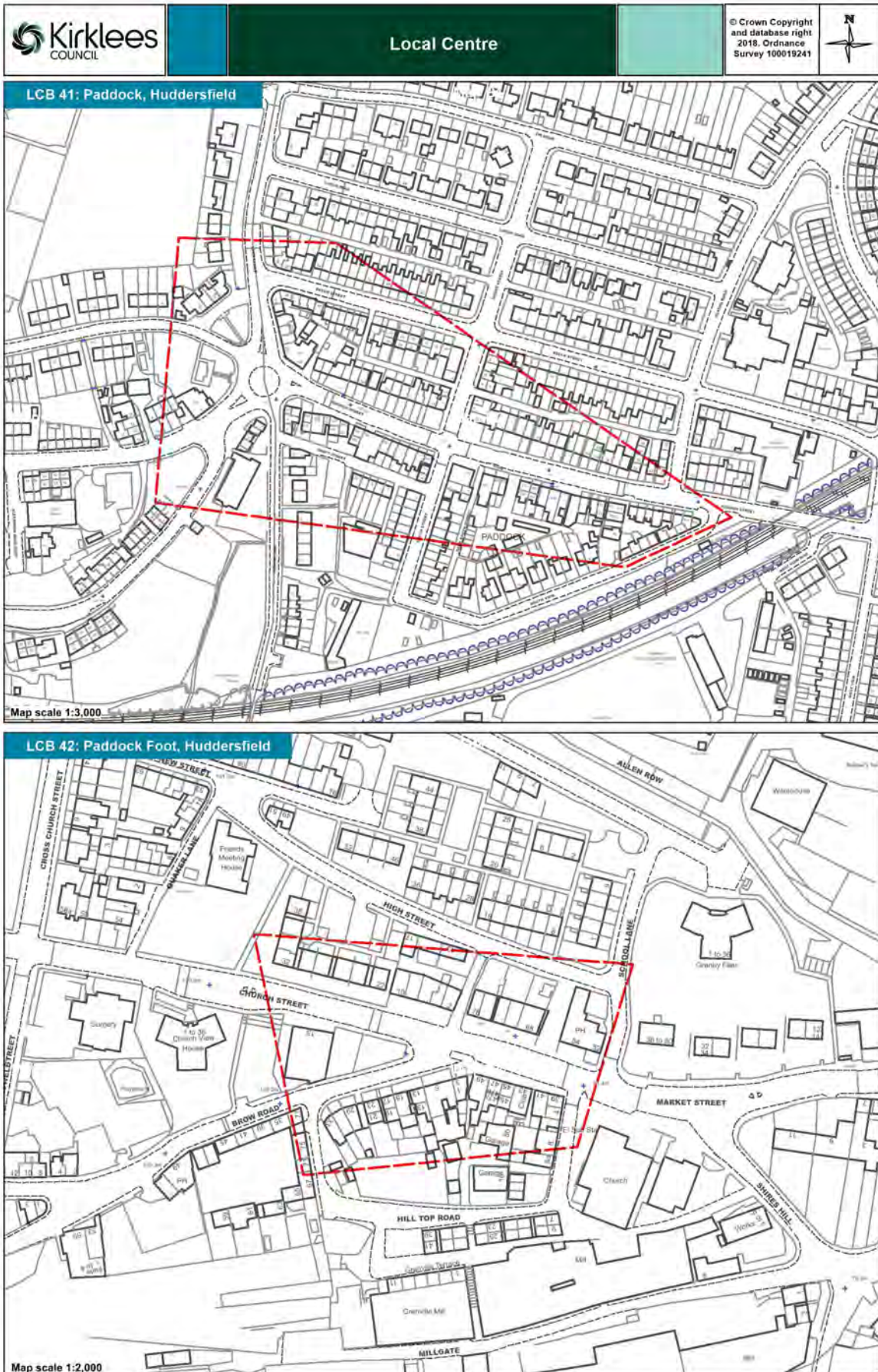


# Appendix 1 Local Centre Boundaries



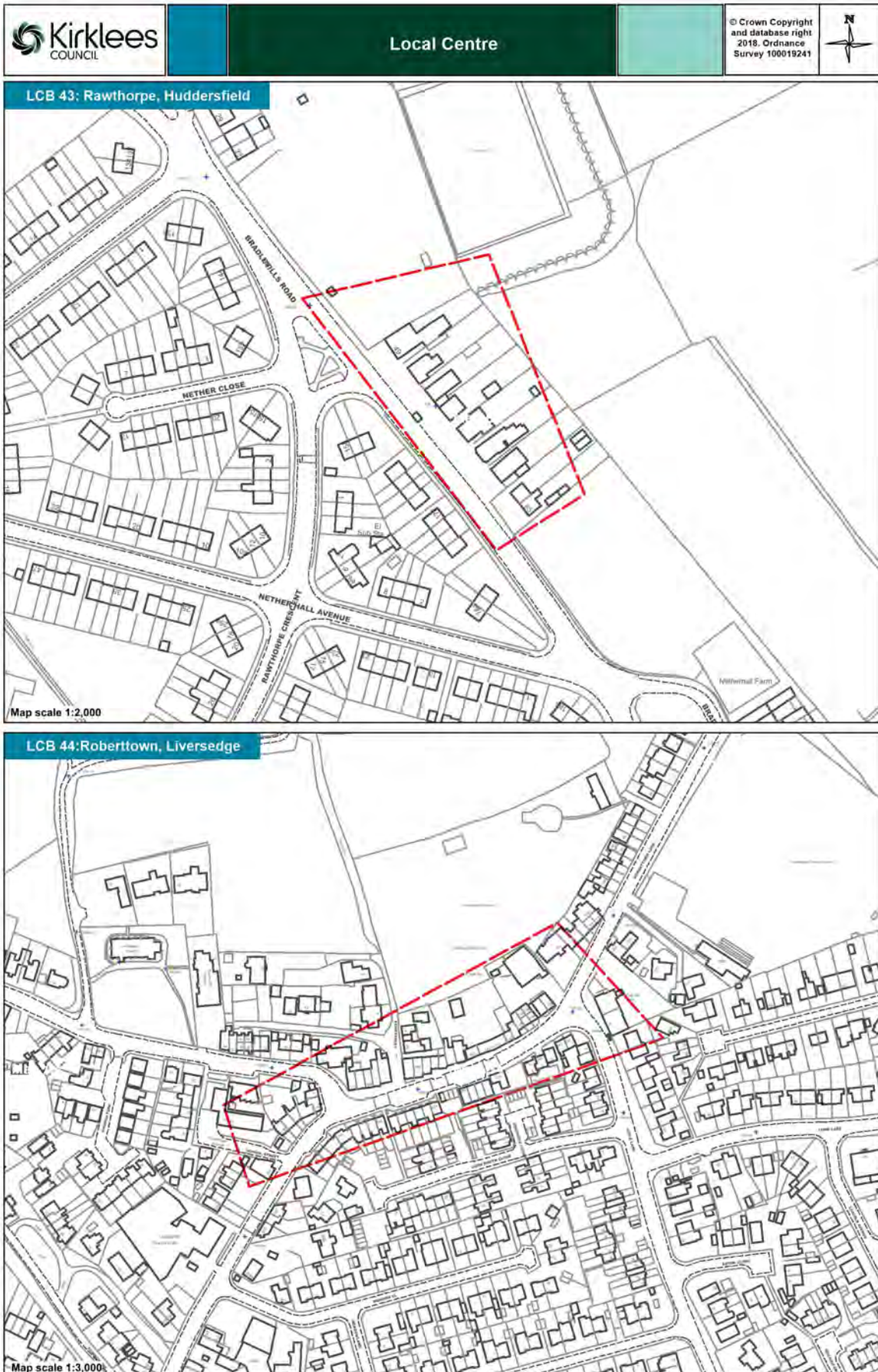


# Appendix 1 Local Centre Boundaries



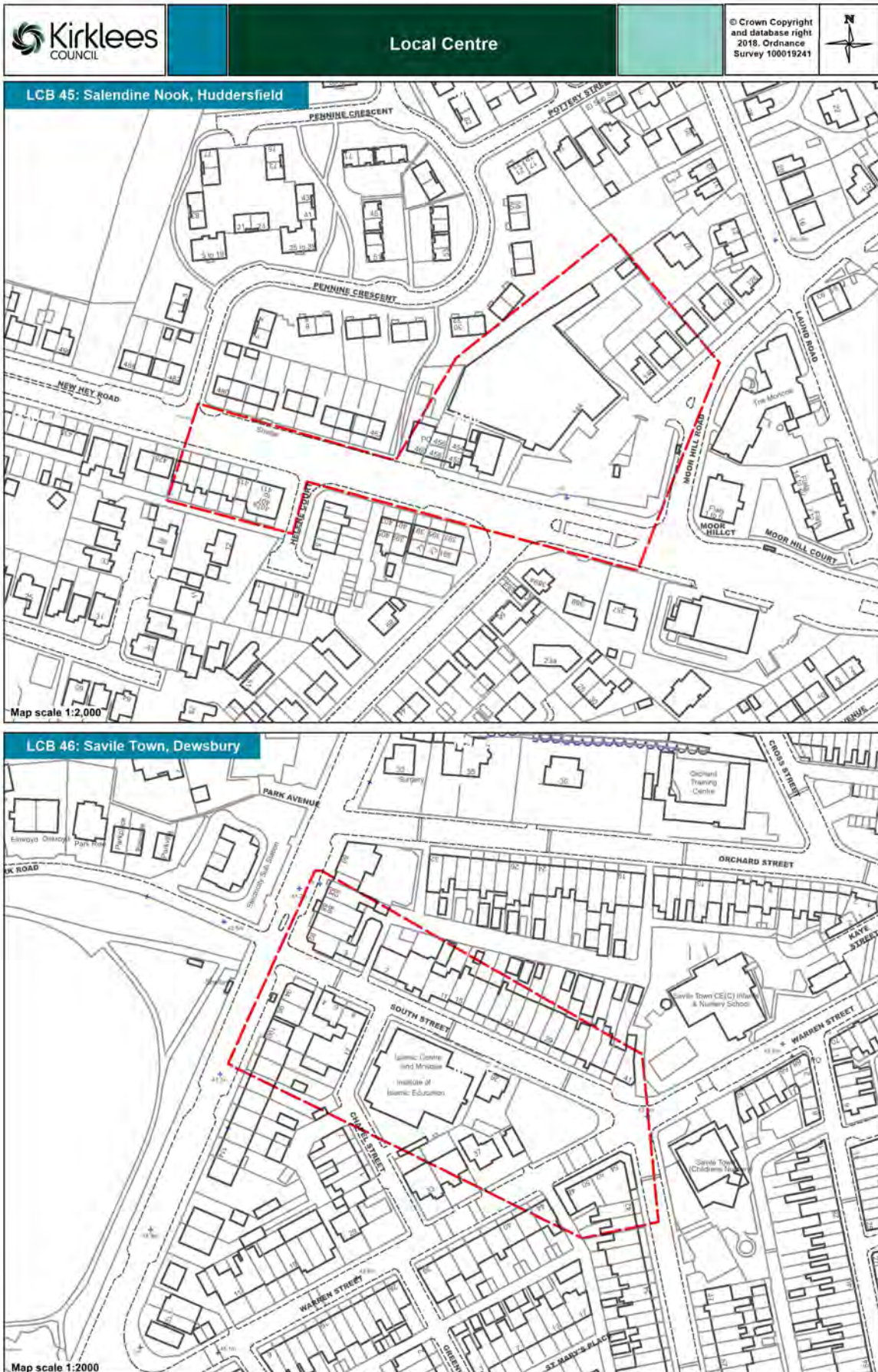


# Appendix 1 Local Centre Boundaries





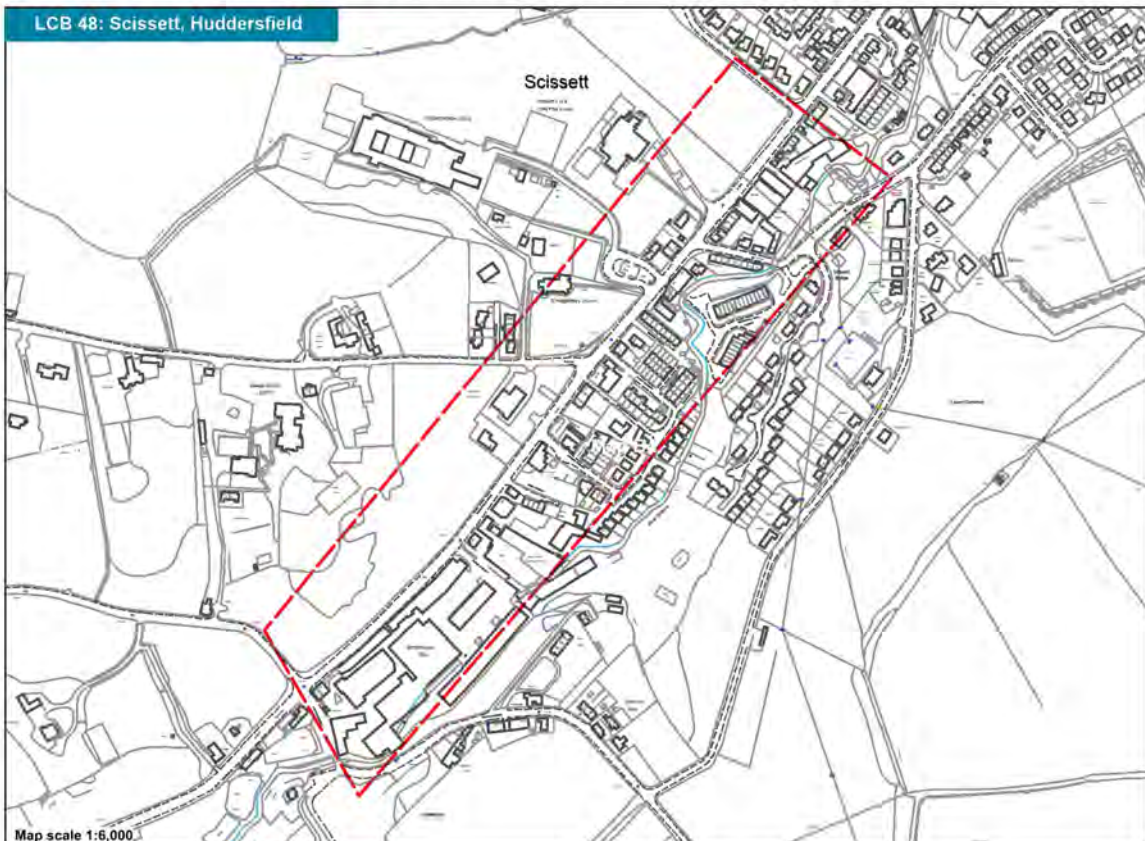
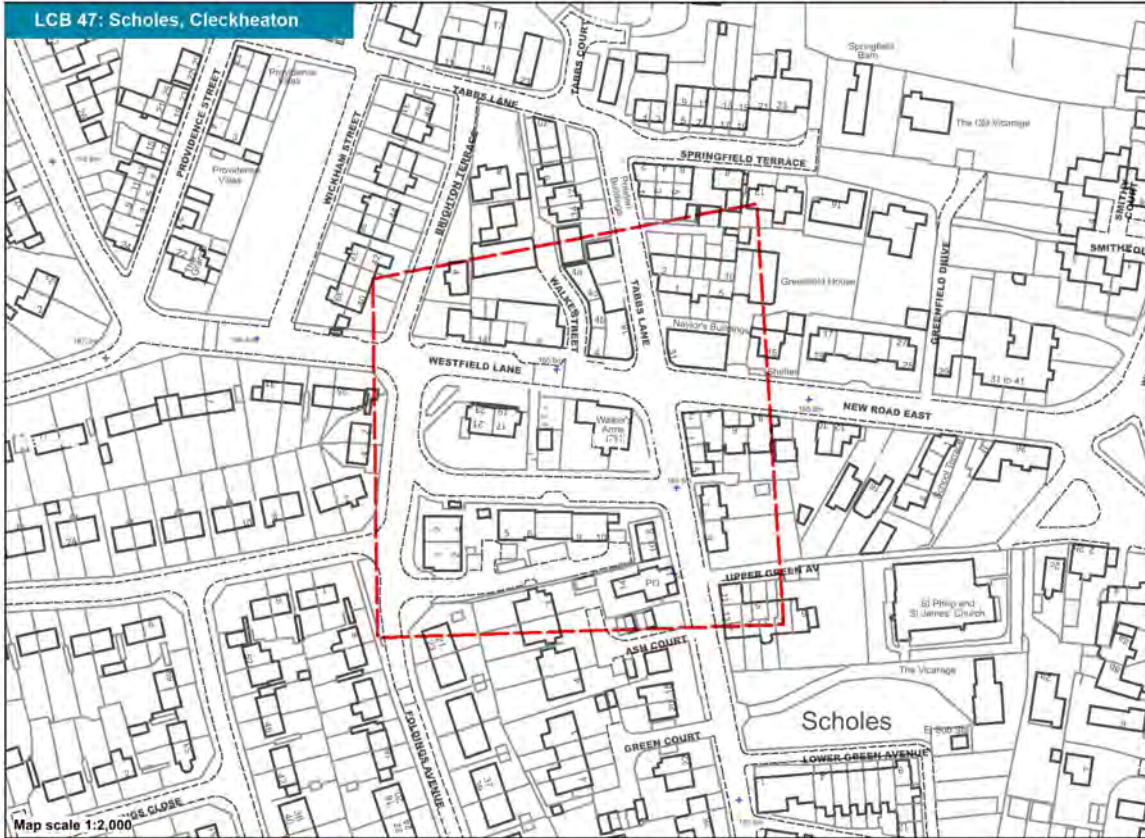
# Appendix 1 Local Centre Boundaries





# Appendix 1 Local Centre Boundaries

	<b>Local Centre</b>	© Crown Copyright and database right 2018. Ordnance Survey 100019241	
---	---------------------	--	---



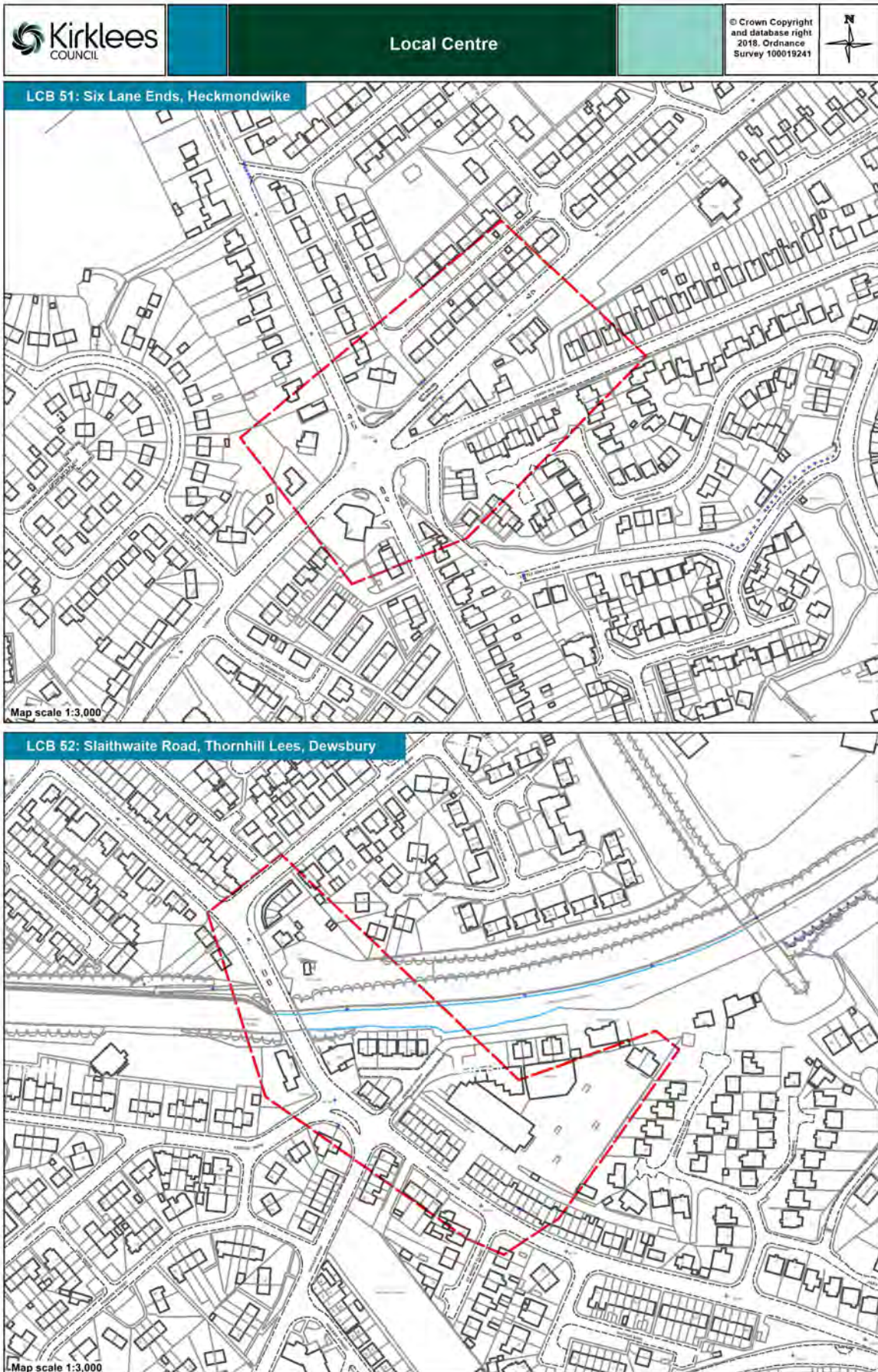


# Appendix 1 Local Centre Boundaries





# Appendix 1 Local Centre Boundaries





# Appendix 1 Local Centre Boundaries



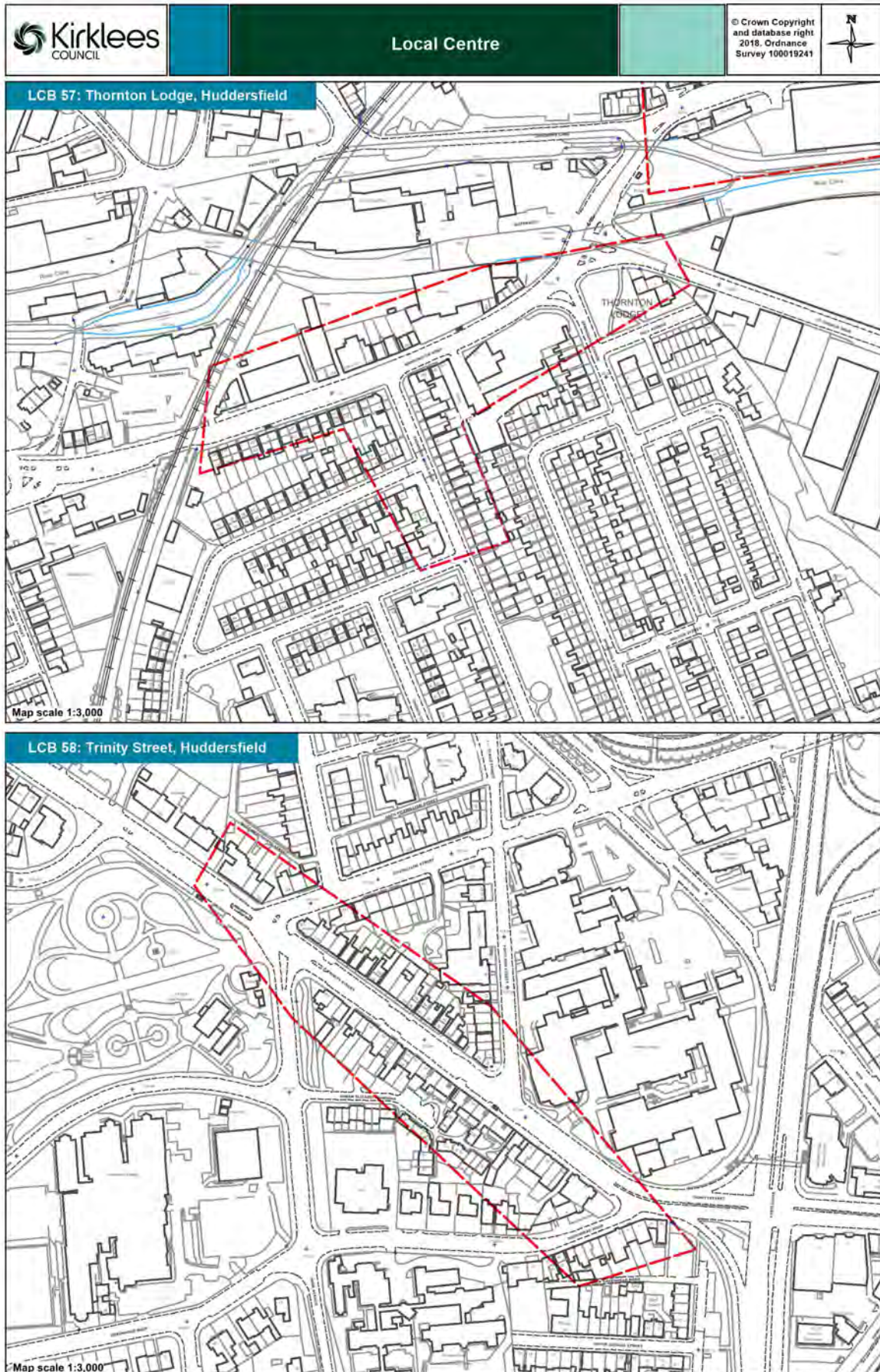


# Appendix 1 Local Centre Boundaries



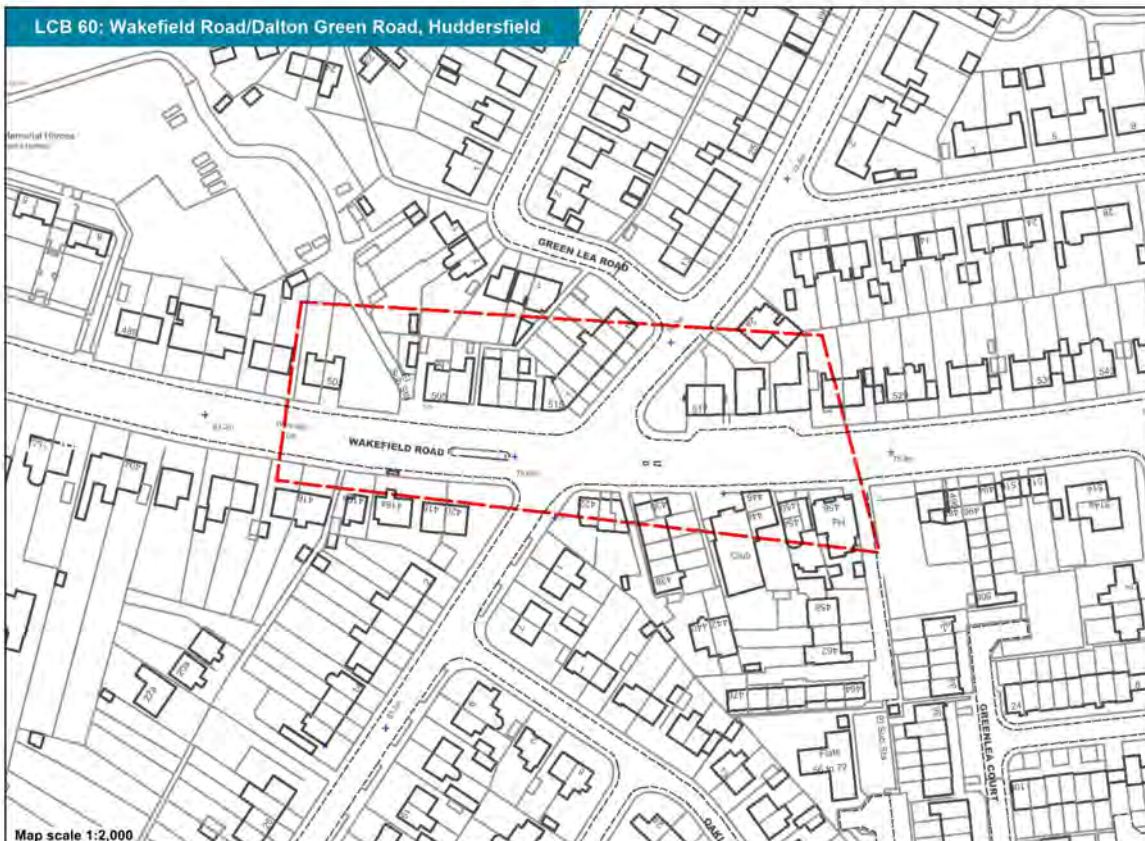
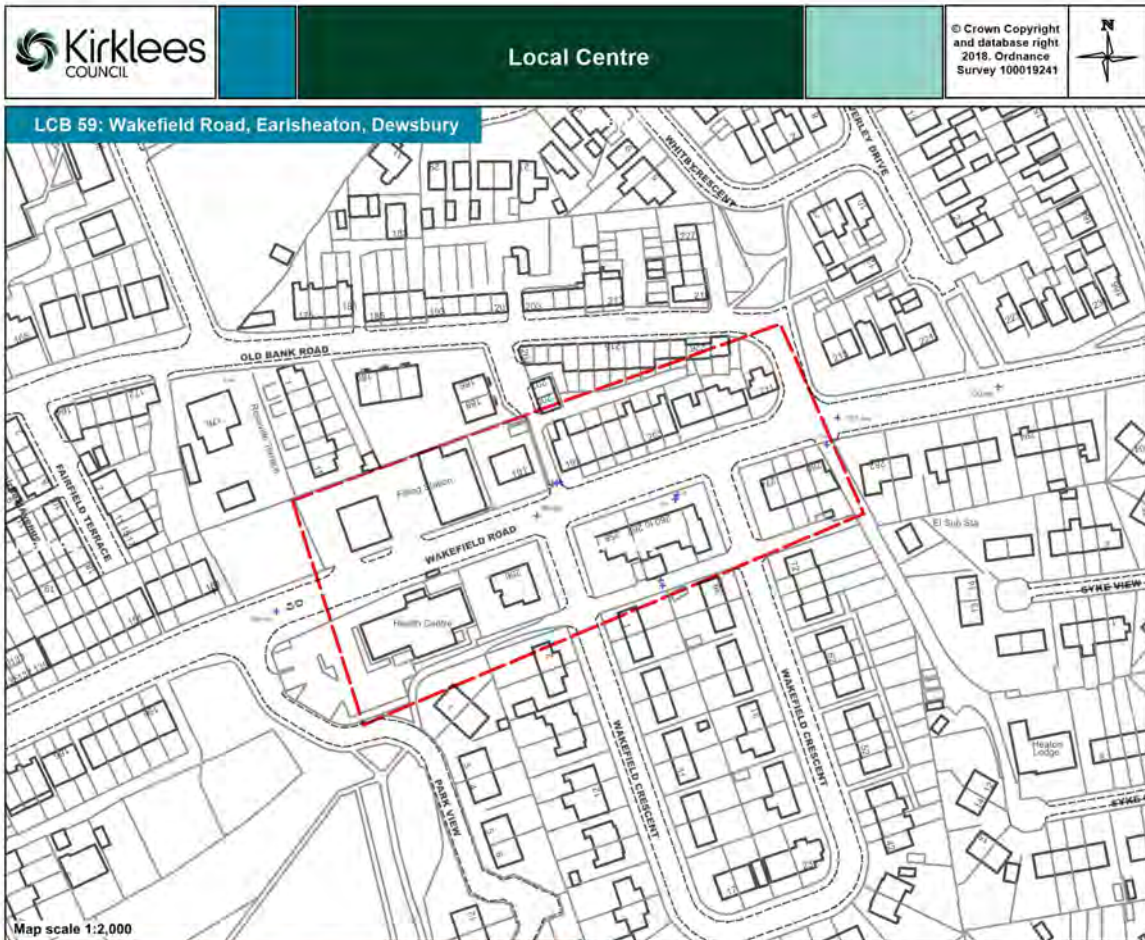


# Appendix 1 Local Centre Boundaries





# Appendix 1 Local Centre Boundaries





# Appendix 1 Local Centre Boundaries

