








LEGEND

-  Council boundary
-  Map index
-  Main River
-  Flood Zone 3b
-  Flood Zone 3ai
-  Flood Zone 3a
-  Flood Zone 2

© Crown Copyright and database right 2016. Ordnance Survey 100019241  
 Contains Ordnance Survey data © Crown copyright and database right [2016]



STRATEGIC FLOOD RISK ASSESSMENT  
 For  
 KIRKLEES COUNCIL  
 INDEX MAP

Scale 1:100,000

425000  
420000  
415000  
410000  
405000

400000 405000 410000 415000 420000 425000