








**LEGEND**

-  Council boundary
  -  Main River
  -  Detailed River Network
- Flood Zones**
-  Flood Zone 3b
  -  Flood Zone 3ai
  -  Flood Zone 3a
  -  Flood Zone 2

© Crown Copyright and database right 2016. Ordnance Survey 100019241



STRATEGIC FLOOD RISK ASSESSMENT  
 For  
 KIRKLEES COUNCIL  
 MAP\_GG

Scale 1:10,000

423000

422000

425000

426000

427000